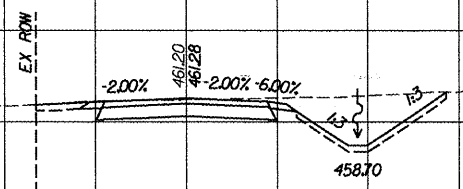


* 110.121RS-511RS-410BIB				
F.A.P. RTE	SECTION	COUNTY	TOTAL SHEETS	SHEET NO.
64		PEORIA	186	115
STA.		TO STA.		
FED. ROAD DISTRICT NO.		ILLINOIS	ILL. RTE 29	
CONTRACT 8803				

465

460

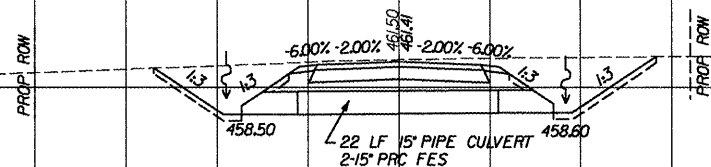


EARTH EXCA = 48 SF
 FILL = 0 SF
 TOPSOIL REPL = 7 SF

32+00.00

465

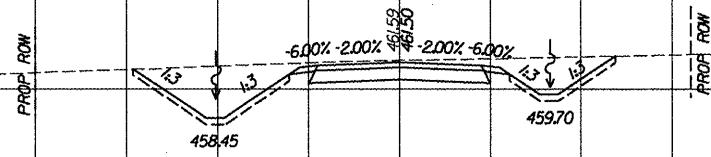
460



31+67.00

465

460

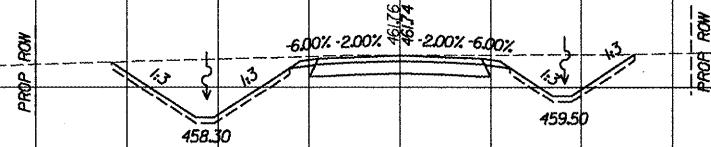


EARTH EXCA = 70 SF
 FILL = 0 SF
 TOPSOIL REPL = 10 SF

31+50.00

465

460

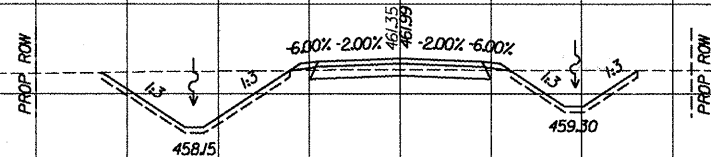


EARTH EXCA = 80 SF
 FILL = 0 SF
 TOPSOIL REPL = 11 SF

31+00.00

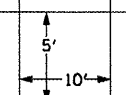
465

460



EARTH EXCA = 59 SF
 FILL = 0 SF
 TOPSOIL REPL = 12 SF

30+50.00



140 130 120 110 100 90 80 70 60 50 40 30 20 10 0 10 20 30 40 50 60 70 80 90 100 110 120 130 140 150