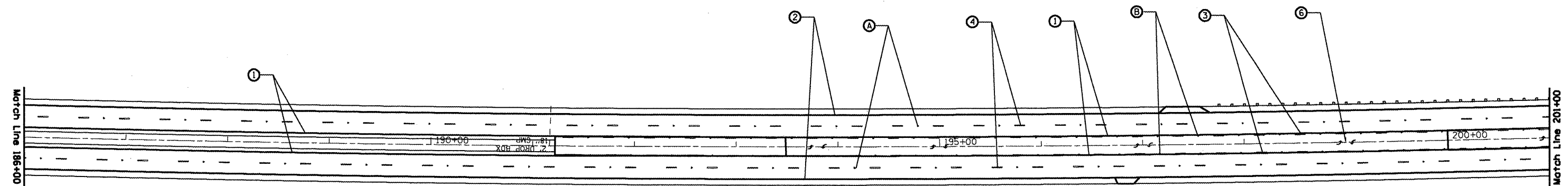
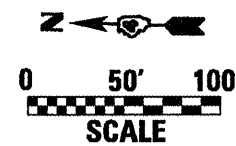
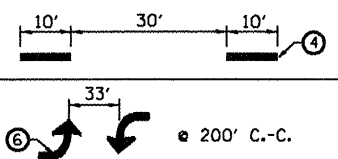


1. 4" Yellow Solid
2. 4" White Solid
3. 4" Yellow Skip Dash
4. 6" White Skip Dash
5. 8" White Solid
6. Letters & Arrows
A. One-Way Crystal @ 80' C.-C.
B. Two-Way Amber @ 40' C.-C.



FILE NAME = c:\projects\129mass\general.dgn

USER NAME = hudelsonne  
 PLOT SCALE = 100.0000 ' / IN.  
 PLOT DATE = 10/20/2008

DESIGNED -	REVISD -
DRAWN -	REVISD -
CHECKED -	REVISD -
DATE -	REVISD -

**STATE OF ILLINOIS  
 DEPARTMENT OF TRANSPORTATION**

PAVEMENT MARKINGS				
SCALE:	SHEET NO.	OF	SHEETS	STA. TO STA.

F.A.P. RTE.	SECTION	COUNTY	TOTAL SHEETS	SHEET NO.
64	(10,12)RS-6(1)RS-4(1)B)BR	PEORIA	186	153
CONTRACT NO. 88803				
FED. ROAD DIST. NO. ILLINOIS FED. AID PROJECT				