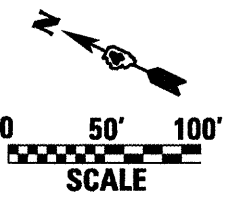
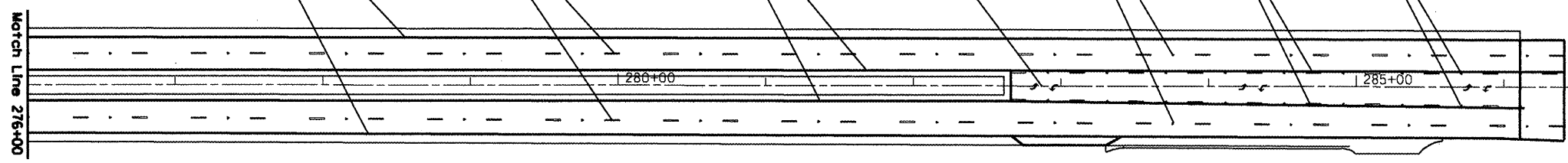
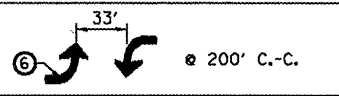
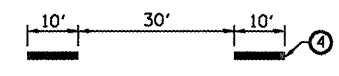


- 1. 4" Yellow Solid
- 2. 4" White Solid
- 3. 4" Yellow Skip Dash
- 4. 6" White Skip Dash
- 5. 8" White Solid
- 6. Letters & Arrows
- A. One-Way Crystal @ 80' C.-C.
- B. Two-Way Amber @ 40' C.-C.



FILE NAME = c:\projects\1129\mass\general.dgn	USER NAME = hudelsonme	DESIGNED -	REVISED -	<b>STATE OF ILLINOIS DEPARTMENT OF TRANSPORTATION</b>	<b>PAVEMENT MARKINGS</b>	F.A.P. RTE. 64	SECTION (10,12)RS-6;11RS-4(10B)BR	COUNTY PEORIA	TOTAL SHEETS 186	SHEET NO. 156		
PLOT SCALE = 100.0000' / IN.		DRAWN -	REVISED -			SCALE:      SHEET NO.      OF      SHEETS      STA.      TO STA.		<b>CONTRACT NO. 88803</b>				
PLOT DATE = 10/20/2008		CHECKED -	REVISED -			FED. ROAD DIST. NO.      ILLINOIS FED. AID PROJECT						
		DATE -	REVISED -									