

STANDARD SIDEROAD  
PAVEMENT MARKING DETAIL

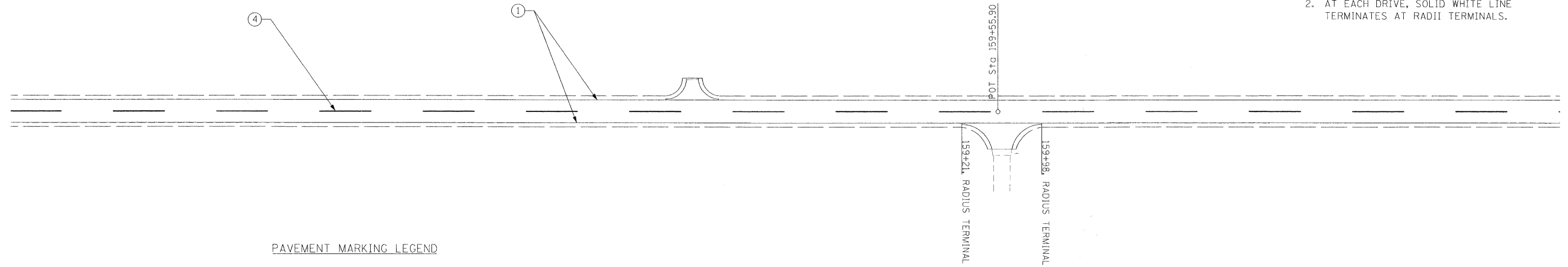
NOTES:

1. AT THE CONSTRUCTION LIMITS, PROPOSED PAVEMENT MARKINGS SHALL MATCH THE EXISTING PAVEMENT MARKINGS, IF PRESENT.
2. AT EACH DRIVE, SOLID WHITE LINE TERMINATES AT RADII TERMINALS.

150+00

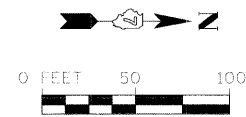
155+00

160+00



PAVEMENT MARKING LEGEND

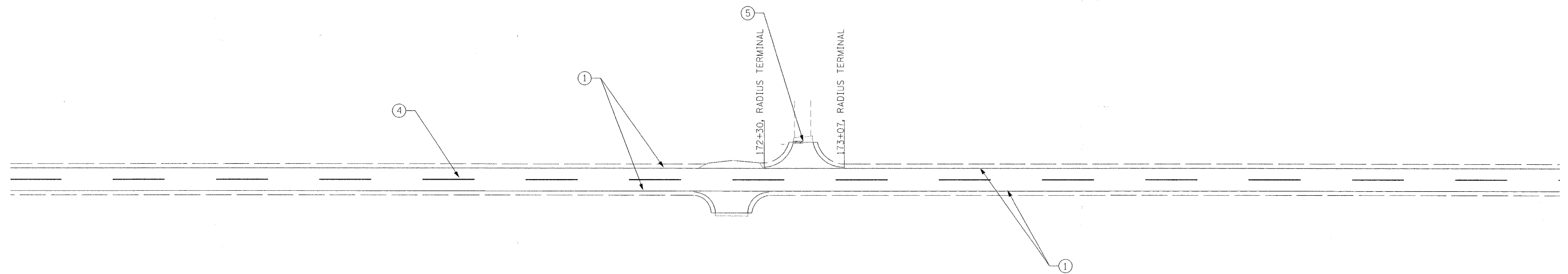
- ① PAINT PAVEMENT MARKING - LINE 4" (SOLID WHITE)
- ② PAINT PAVEMENT MARKING - LINE 4" (SOLID YELLOW)
- ③ PAINT PAVEMENT MARKING - LINE 4" (DOUBLE SOLID YELLOW)
- ④ PAINT PAVEMENT MARKING - LINE 4" (SKIP DASH YELLOW)
- ⑤ PAINT PAVEMENT MARKING - LINE 24" (WHITE STOPBAR)



165+00

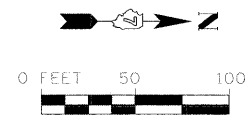
170+00

175+00



PAVEMENT MARKING LEGEND

- ① PAINT PAVEMENT MARKING - LINE 4" (SOLID WHITE)
- ② PAINT PAVEMENT MARKING - LINE 4" (SOLID YELLOW)
- ③ PAINT PAVEMENT MARKING - LINE 4" (DOUBLE SOLID YELLOW)
- ④ PAINT PAVEMENT MARKING - LINE 4" (SKIP DASH YELLOW)
- ⑤ PAINT PAVEMENT MARKING - LINE 24" (WHITE STOPBAR)



FILE NAME =	USER NAME = jasonha	DESIGNED JMH	REVISED -	<b>STATE OF ILLINOIS DEPARTMENT OF TRANSPORTATION</b>	<b>PAVEMENT MARKING SHEETS</b>			F.A. RTE.	SECTION	COUNTY	TOTAL SHEETS	SHEET NO.
sv\c01\4200--4299\4277\00\micros\plan\pmt M-kq Shits\PMK06.dgn	DRAWN ACB	CHECKED WZH	REVISED -					705	05-00114-00-RS	RICHLAND	19	17
PLOT SCALE = 50.4861' / IN.	DATE	REVISED -	REVISED -		CONTRACT NO. 95563			FED. ROAD DIST. NO.	ILLINOIS FED. AID PROJECT			
PLOT DATE = 11/26/2008	DATE	REVISED -	REVISED -		SCALE: 1"=50'	SHEET NO. 17 OF	SHEETS	STA. 150+00	TO STA. 180+00			