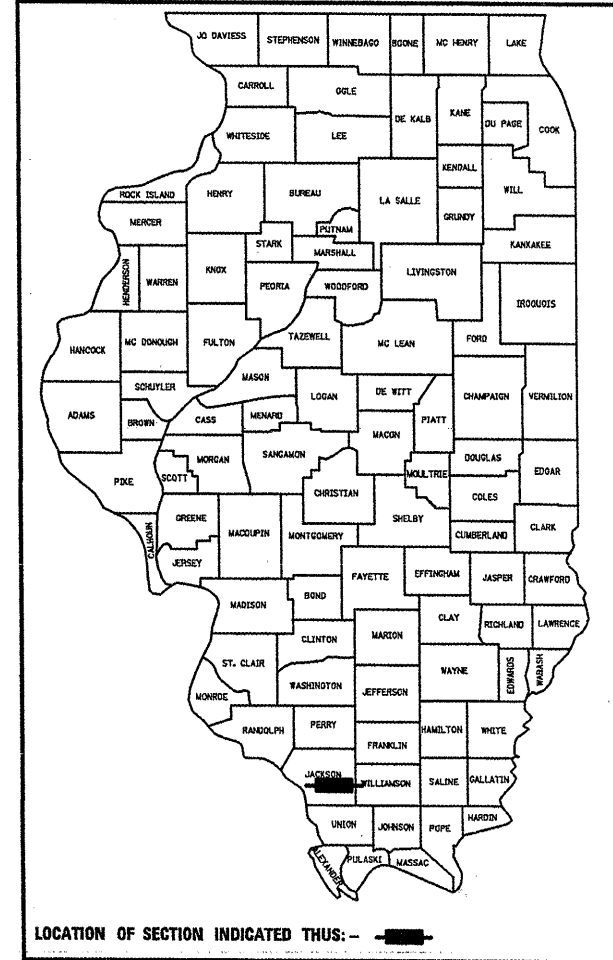


STATE OF ILLINOIS
DEPARTMENT OF TRANSPORTATION
DIVISION OF HIGHWAYS

F.A.P. RTE.	SECTION	COUNTY	TOTAL SHEETS	SHEET NO.
331	2	JACKSON	23	1

CONTRACT NO. 98985
*(12-3)RS-2,(5-4)RS-3

D-99-044-06



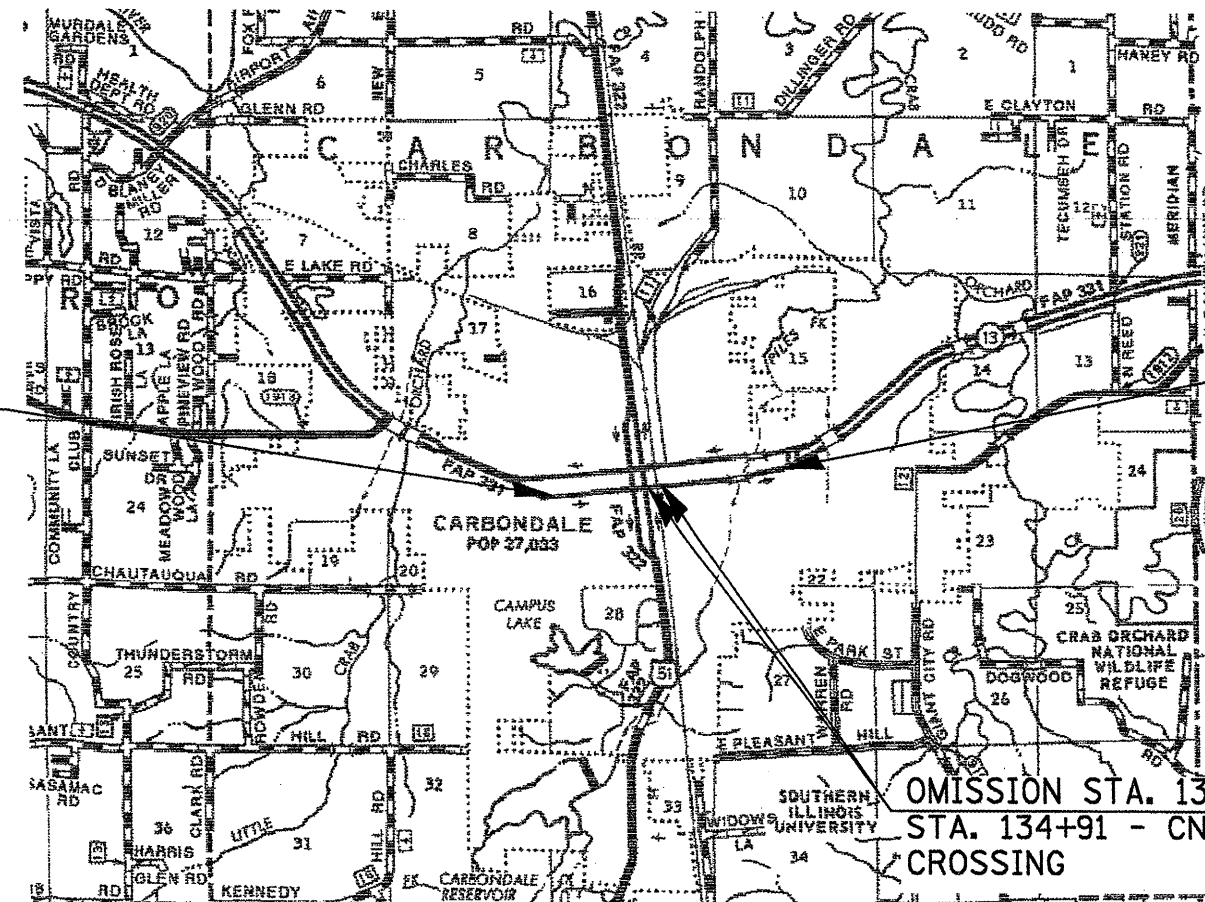
FOR INDEX OF SHEETS, SEE SHEET NO. 3

ADT (2007) 23,400

PV = 21,840
MU = 575
SU = 988

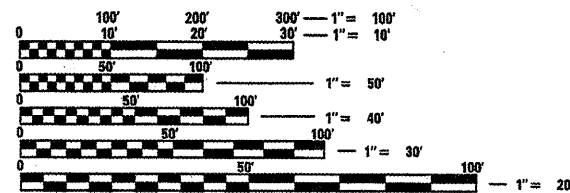
**PROPOSED
HIGHWAY PLANS
FAP ROUTE 331 (IL 13)
SECTION (12-3)RS-2,(5-4)RS-3
PROJECT NO. NHF-0331(047)
JACKSON COUNTY
C-99-054-06**

TOWNSHIP: CARBONDALE



PROPOSED IMPROVEMENT
BEGINS FAP 331 (WALNUT ST.)
STA. 100+37 (BUTT JT.)

PROPOSED IMPROVEMENT
ENDS FAP 331 (WALNUT ST.)
STA. 184+65 (BUTT JT.)



FULL SIZE PLANS HAVE BEEN PREPARED USING STANDARD ENGINEERING SCALES. REDUCED SIZED PLANS WILL NOT CONFORM TO STANDARD SCALES. IN MAKING MEASUREMENTS ON REDUCED PLANS, THE ABOVE SCALES MAY BE USED.

J.U.L.I.E.
JOINT UTILITY LOCATION INFORMATION FOR EXCAVATION
1-800-892-0123

OMISSION STA. 134+52 TO
STA. 134+91 - CN RAILROAD
CROSSING

NET LENGTH: 8389 FT. = 1.588 MILES
GROSS LENGTH: 8428 FT. = 1.596 MILES

STATE OF ILLINOIS
DEPARTMENT OF TRANSPORTATION
DIVISION OF HIGHWAYS

SUBMITTED Nov 20 20 08
Mr. Chami
DEPUTY DIRECTOR OF HIGHWAYS, REGION ENGINEER

January 30 20 09
Charles J. Engersoll / RD
ENGINEER OF DESIGN AND ENVIRONMENT

January 30 20 09
Christine M. Reed / RD
DIRECTOR OF HIGHWAYS, CHIEF ENGINEER

PRINTED BY THE AUTHORITY
OF THE STATE OF ILLINOIS

PROJECT ENGINEER: CHARLES STEIN (618) 351-5210
ENG. TECHNICIAN: KATHI MCCORD (618) 351-5216