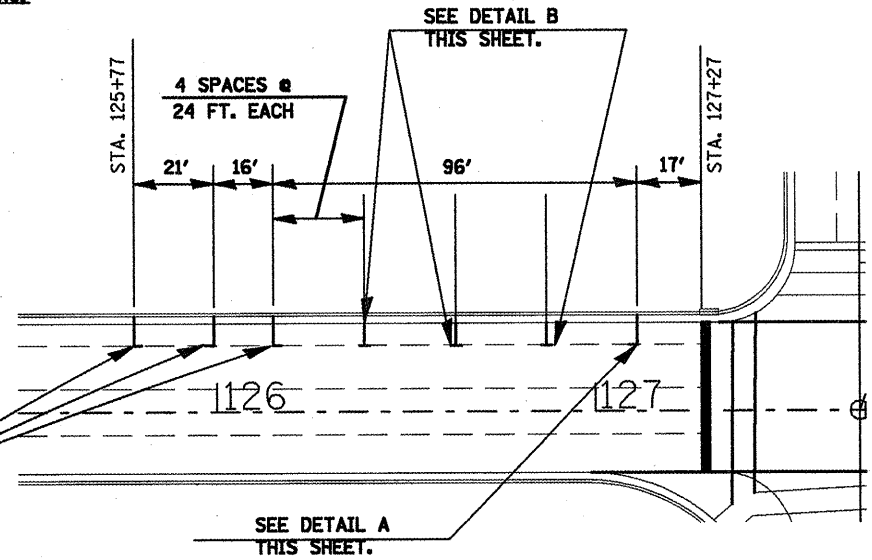
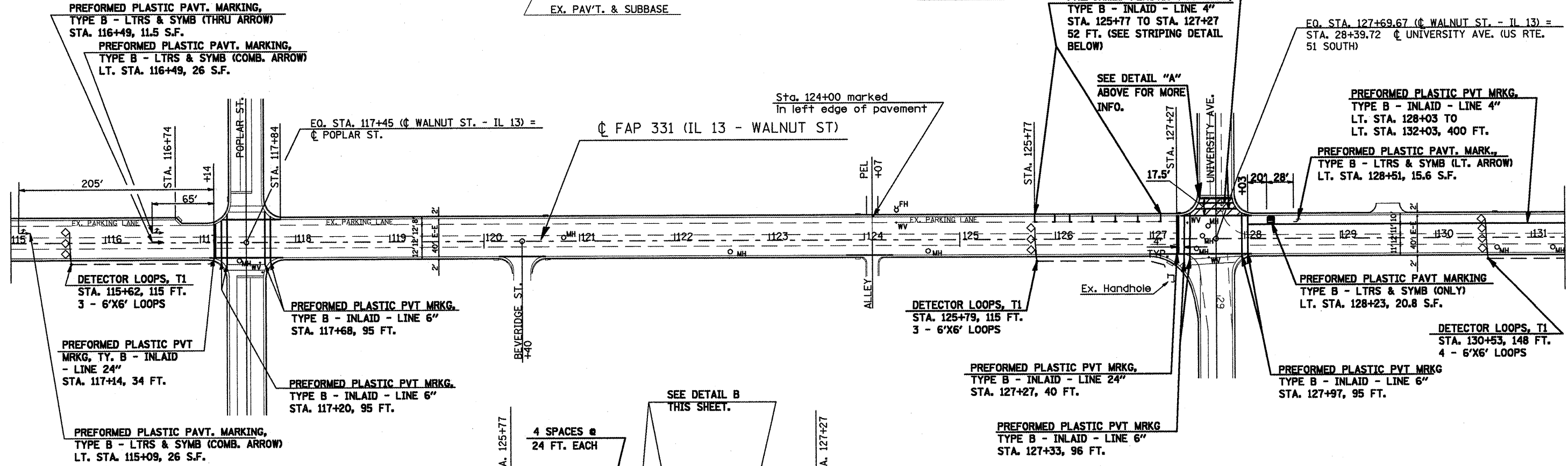
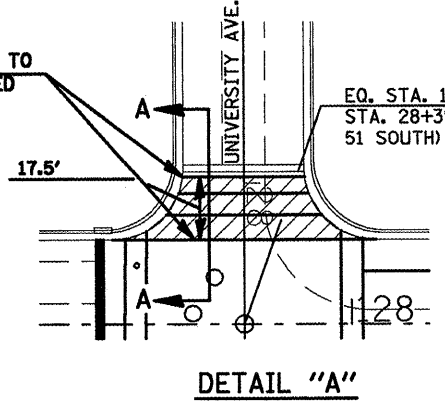
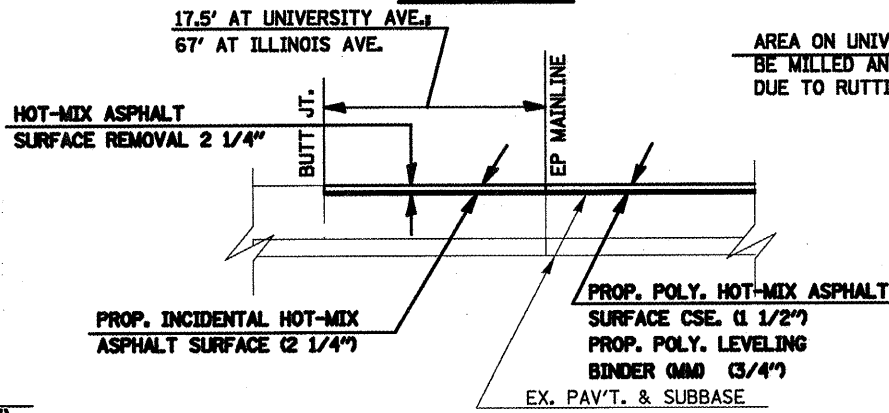


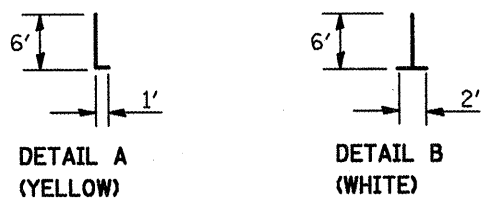
F.A. <P> RTE.	SECTION	COUNTY	TOTAL SHEETS	SHEET NO.
331		JACKSON	23	15
STA. _____		TO STA. _____		
FED. ROAD DIST. NO. _____ ILLINOIS FED. AID PROJECT				

(12-3)RS-2,(4-5)RS-3

SECTION A-A



PARKING STRIPING DETAILS



DETAIL OF PARKING STRIPING

DATE = 12/4/2008  
 FILE NAME = c:\pwwork\mccor\mccor\12-4-08\12-4-08.dwg  
 PLOT SCALE = 1/8"=1'-0"  
 USER NAME = mccor