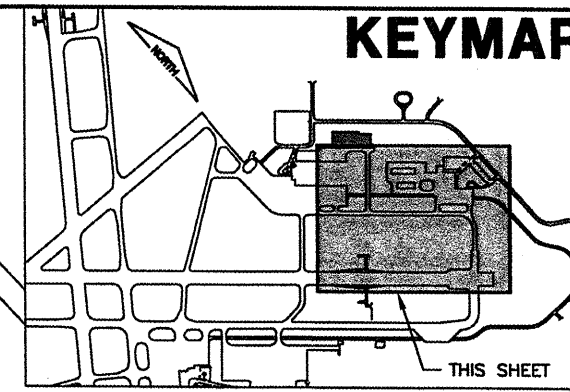
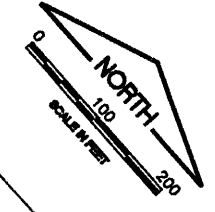
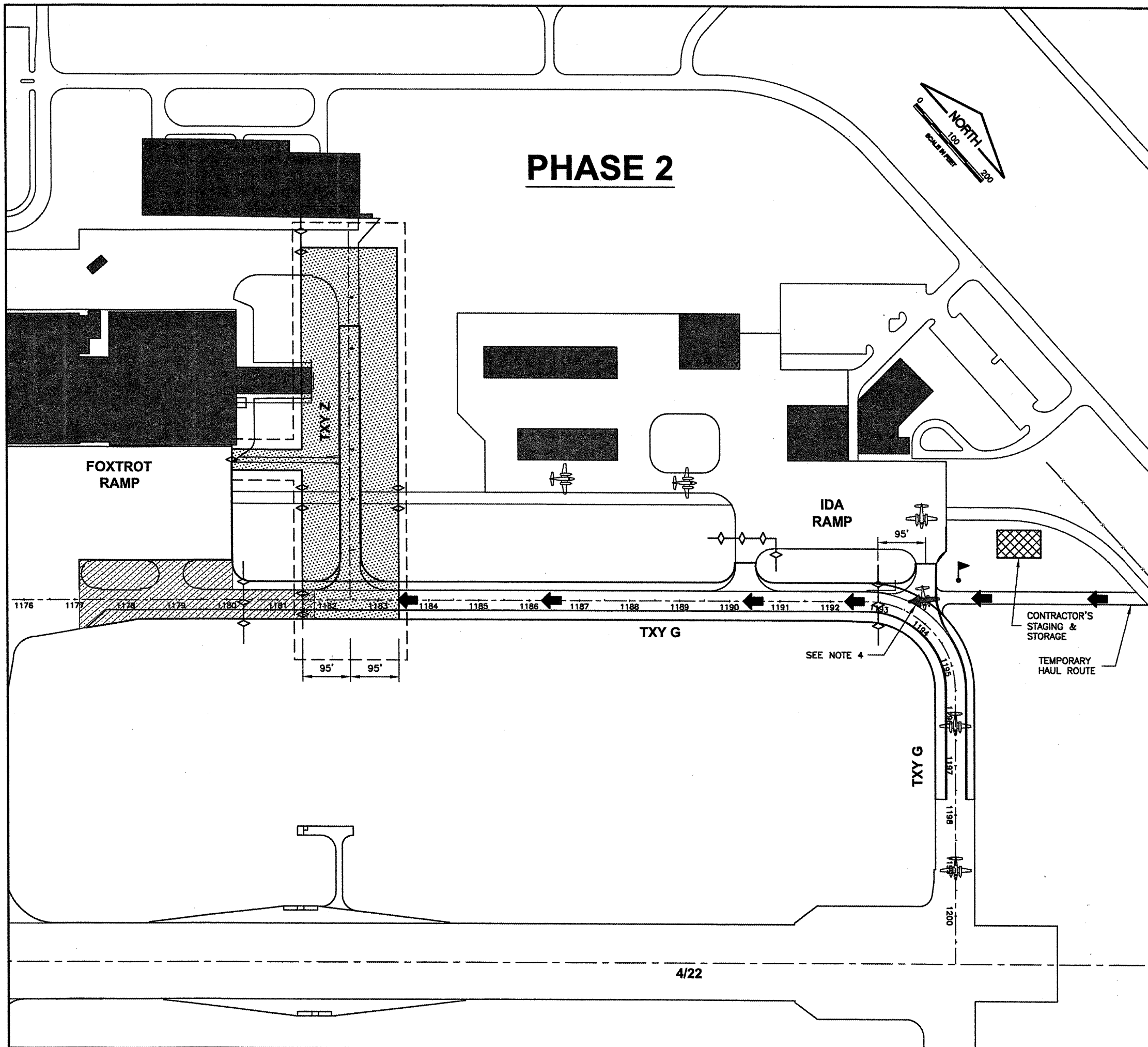


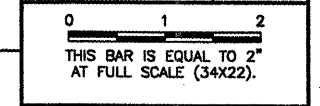
PHASE 2



K:\Springfield\p\0703509\Draw\Sheets\Phase 2 Full
 FILE: CONACTO2.dwg
 UPDATE BY: Kristy Brod
 PLOT DATE: 1/26/2009 10:11 AM
 KEY
 BASE_EXISTPOPO
 BASE_EXISTGEO
 BASE_PROPGEO

CA007


REVISIONS		
NUMBER	BY	DATE



- ### LEGEND
- WORK LIMITS
 - CONTRACTOR'S STAGING AND STORAGE
 - COMPLETED CONSTRUCTION
 - CONSTRUCTION SET BACK LINE
 - BARRICADES IDOT TYPE 1 WITH RED LIGHTS AND 20"x 20" ORANGE FLAGS AT 20' SPACING
 - CONTRACTOR ACCESS
 - FLAGMAN - IN CONTACT WITH AIR TRAFFIC CONTROL TOWER (ATCT)
 - AIR TRAFFIC ACCESS
 - CONTRACTOR AND AIRCRAFT ACCESS

- ### CONSTRUCTION ACTIVITY PLAN PHASING NOTES - PHASE 2
1. THE CONTRACTOR SHALL PLACE ALL BARRICADES AS SHOWN PRIOR TO STARTING WORK ON THIS PHASE.
 2. THE AIRPORT WILL REQUIRE 7 CALENDAR DAYS NOTICE FROM THE CONTRACTOR PRIOR TO INITIATING THIS PHASE TO COORDINATE WITH THE TENANTS.
 3. THE CONTRACTOR WILL BE ALLOWED TO CLOSE TAXIWAY Z FOR 14 CONSECUTIVE CALENDAR DAYS TO COMPLETE THE WORK. WORK REQUIRED BEYOND THE CLOSURE PERIOD SHALL BE COMPLETED UNDER RADIO CONTROL.
 4. ACCESS THROUGH THIS AREA SHALL BE CLOSELY COORDINATED WITH TENANTS THROUGH THE AIRPORT. THE CONTRACTOR SHALL PROVIDE A FLAGMAN IN THIS AREA TO COORDINATE ACCESS AND HAULING TRAFFIC. THE CONTRACTOR SHALL CONTINUOUSLY CLEAN THIS AREA DURING HAULING OPERATIONS.

- ### CLOSED PAVEMENT AREAS
- TAXIWAY G FROM STATION 1181+50 TO STATION 1192+90
 - SOUTH IDA RAMP TAXIWAY
 - TAXIWAY Z



SPRINGFIELD AIRPORT AUTHORITY
 ABRAHAM LINCOLN CAPITAL AIRPORT
 SPRINGFIELD, ILLINOIS

WIDEN TAXIWAY G - PHASE 2
 CONSTRUCTION ACTIVITY PLAN 2

© Copyright CMT, Inc.
CMT
 CRANFORD, MERRY & TILLY, INC.
 CONSULTING ENGINEERS
 License No. 184-006813

DESIGN BY:	CBG
DRAWN BY:	DPA
CHECKED BY:	RLV
APPROVED BY:	RLV
DATE:	01/30/2009
JOB No:	07035-09-00
IL PROJ. NO. SPI-3860	
AIP PROJ. NO. 3-17-0096-XX	
SHEET 05 OF 65 SHEETS	