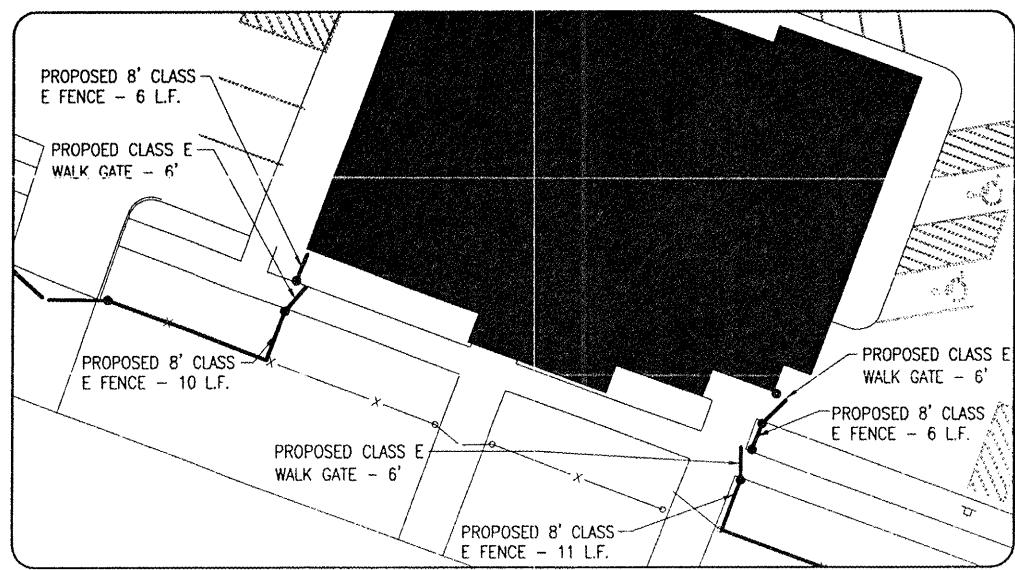
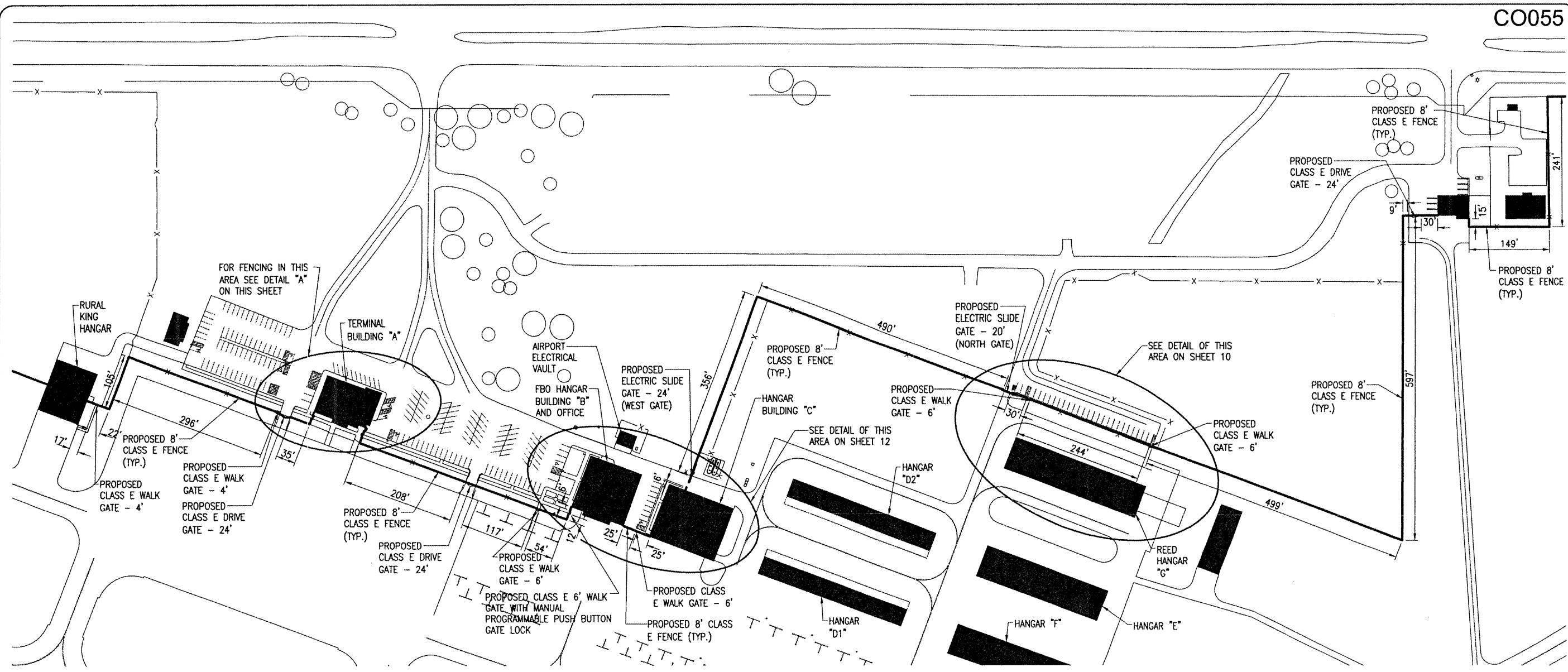


FEB 08, 2009 10:47 AM HAGL0003E2
 C:\a\p\p\5\COLES\08A0147\AIRPORT\SHETS\R-174FEN.DWG - Layout1

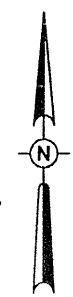


DETAIL "A"
 HALF SCALE: 1" = 40'
 FULL SCALE: 1" = 20'

LEGEND

- EXISTING IMPROVEMENTS
- EXISTING BUILDINGS
- EXISTING FENCE
- PROPOSED FENCE

0' 50' 100' 200'
 HALF SIZE SCALE: 1" = 200'
 FULL SIZE SCALE: 1" = 100'



CO055

DATE	REVISION	BY

COLLS COUNTY AIRPORT

 COLLS COUNTY MEMORIAL AIRPORT

A.I.P. PROJ.: 3-17-0066-B22
 I.L. PROJ.: MTO-3831

Hanson Project No. 08A0147D_0800		FILENAME: R-174FEN.DWG	DATE: 08/04/08
SCALE: 1" = 100'		DRAWN: CAH	08/04/08
REVIEWED: CAH		BAK	08/04/08
		CAH	xx/xx/xx

HANSON

Hanson Professional Services Inc.
 1525 South State Street
 Springfield, IL 62703-2886
 Offices Nationwide

PERIMETER FENCE
 INSTALLATION
 PROPOSED
 TERMINAL AREA
 FENCING PLAN