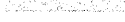

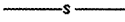


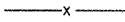

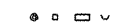


K:\Pawaukee\p\062907 Extend Txy L\Draw\Sheets  
FILE: txy-swppp-ne.dwg  
LAYOUT: Layout1  
UPDATE BY: mkatz  
SURVEY BOOK #  
DATE: Fri 11/14/08 9:46am  
XREF DWG: tbalnt.dwg  
tb.dwg  
taxiway-base.dwg



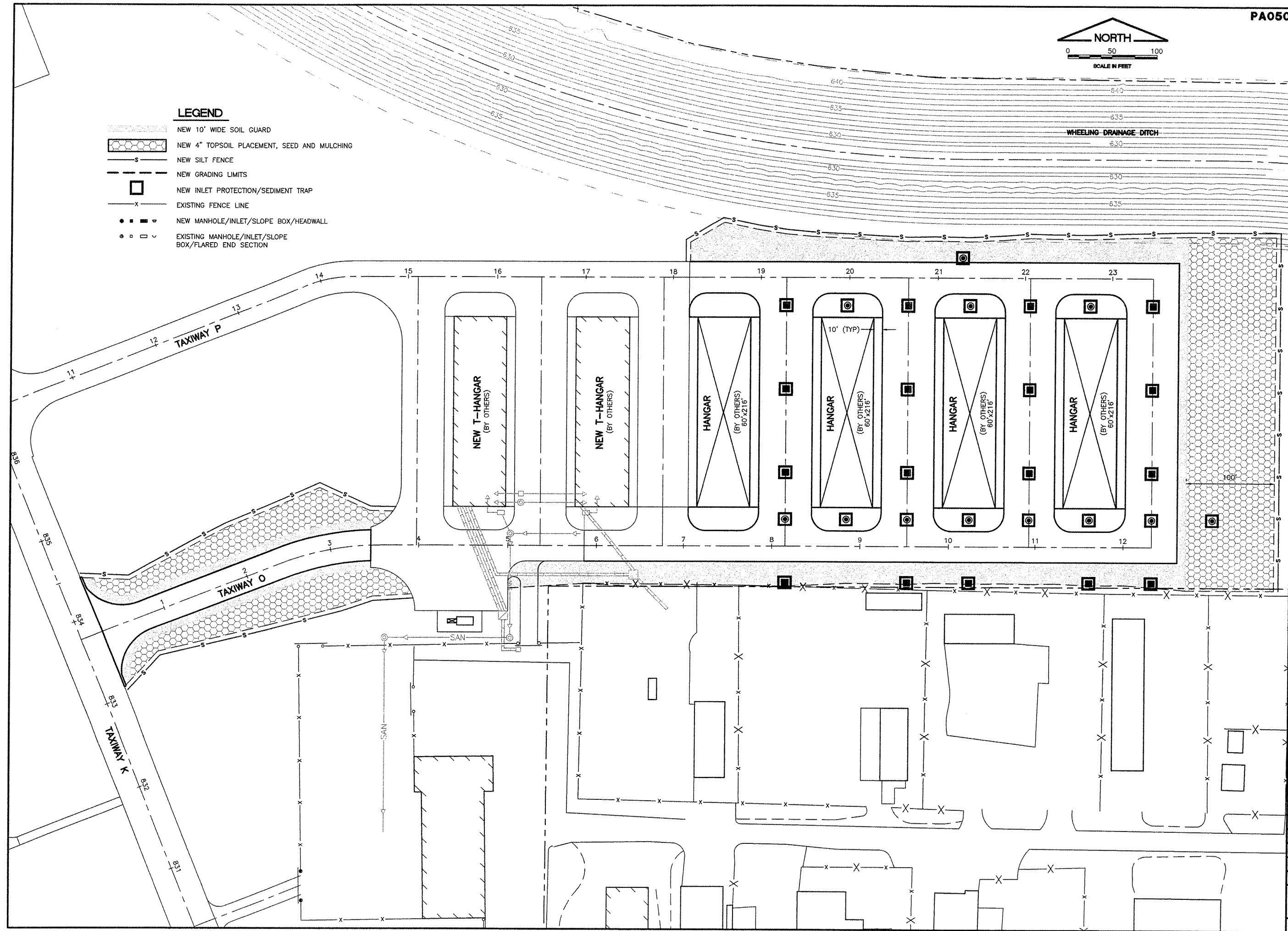
**LEGEND**

-  NEW 10' WIDE SOIL GUARD
-  NEW 4" TOPSOIL PLACEMENT, SEED AND MULCHING
-  NEW SILT FENCE
-  NEW GRADING LIMITS
-  NEW INLET PROTECTION/SEDIMENT TRAP
-  EXISTING FENCE LINE
-  NEW MANHOLE/INLET/SLOPE BOX/HEADWALL
-  EXISTING MANHOLE/INLET/SLOPE BOX/FLARED END SECTION

**REVISIONS**

NUMBER	BY	DATE

0 1 2  
THIS BAR IS EQUAL TO 2"  
AT FULL SCALE (34X22).



**CHICAGO EXECUTIVE AIRPORT  
WHEELING/PROSPECT HEIGHTS, ILLINOIS  
STORMWATER POLLUTION PREVENTION PLAN  
NORTHEAST QUADRANT**



DESIGN BY: MJS  
 DRAWN BY: JRO  
 CHECKED BY:  
 APPROVED BY:  
 DATE: 11/21/08  
 JOB No: 06290-07  
 ILLINOIS PROJECT: PWK-3613  
 A.I.P. PROJECT: 3-17-0018-B39  
 SHEET 8 OF 40 SHEETS