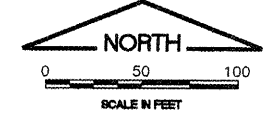


K:\Pawakeep\062907 Extend Try 1\Draw\Sheets\FILE: ty-grade-1.dwg
LAYOUT: Layout1
UPDATE By: mkatz
SURVEY BOOK #
DATE: Fri 6/30/06 9:20am
XREF DWG: tbcint.dwg
tb.dwg
taxiway-base.dwg
contours.dwg

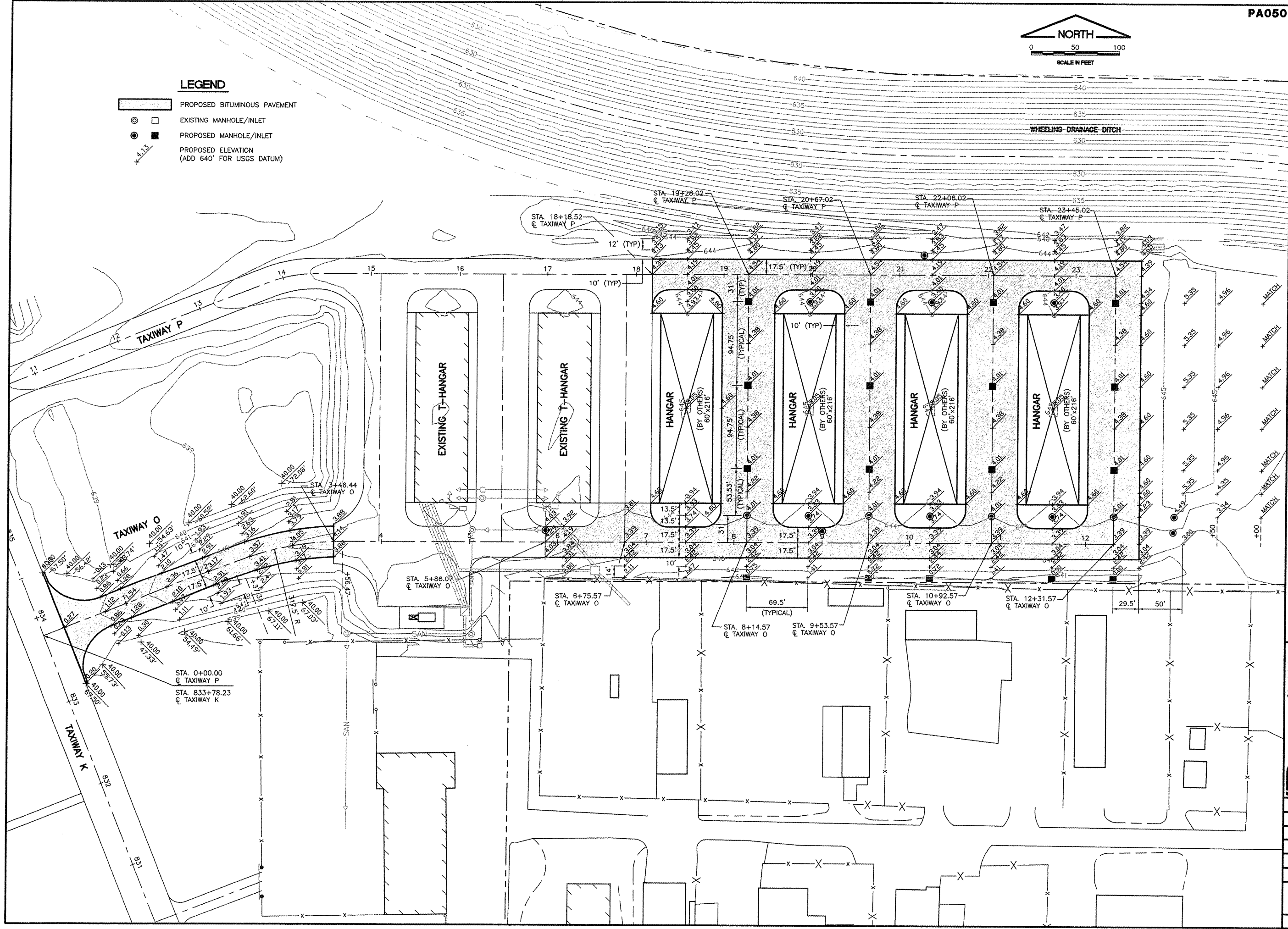
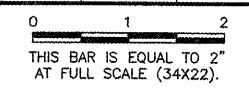


LEGEND

- PROPOSED BITUMINOUS PAVEMENT
- EXISTING MANHOLE/INLET
- PROPOSED MANHOLE/INLET
- PROPOSED ELEVATION (ADD 640' FOR USGS DATUM)


REVISIONS

NUMBER	BY	DATE



**CHICAGO EXECUTIVE AIRPORT
WHEELING/PROSPECT HEIGHTS, ILLINOIS**

**GRADING PLAN -
NORTHEAST QUADRANT**



DESIGN BY:	MJS
DRAWN BY:	JRO
CHECKED BY:	
APPROVED BY:	
DATE:	11/21/08
JOB No:	06290-07
ILLINOIS PROJECT:	PWK-3613
A.I.P. PROJECT:	3-17-0018-B39
SHEET	16 OF 40 SHEETS