

PE089

REVISIONS

NUMBER	BY	DATE

0 1 2
 THIS BAR IS EQUAL TO 2'
 AT FULL SCALE (34X22).
 PLOT 1

CONSTRUCT NEW PERIMETER ROAD AND PERIMETER FENCE - PROJECT 3

GENERAL WAYNE A. DOWNING
 PEORIA INTERNATIONAL AIRPORT

© Copyright CMT, Inc.
CMT
 CRAWFORD, MURPHY & TILLY, INC.
 CONSULTING ENGINEERS
 License No. 94-000613







**IL PROJECT: PIA-3865
 AIP PROJ: 3-17-0080-XX**

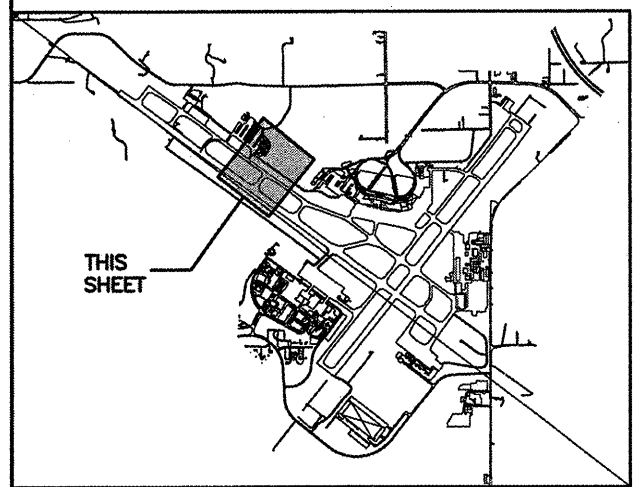
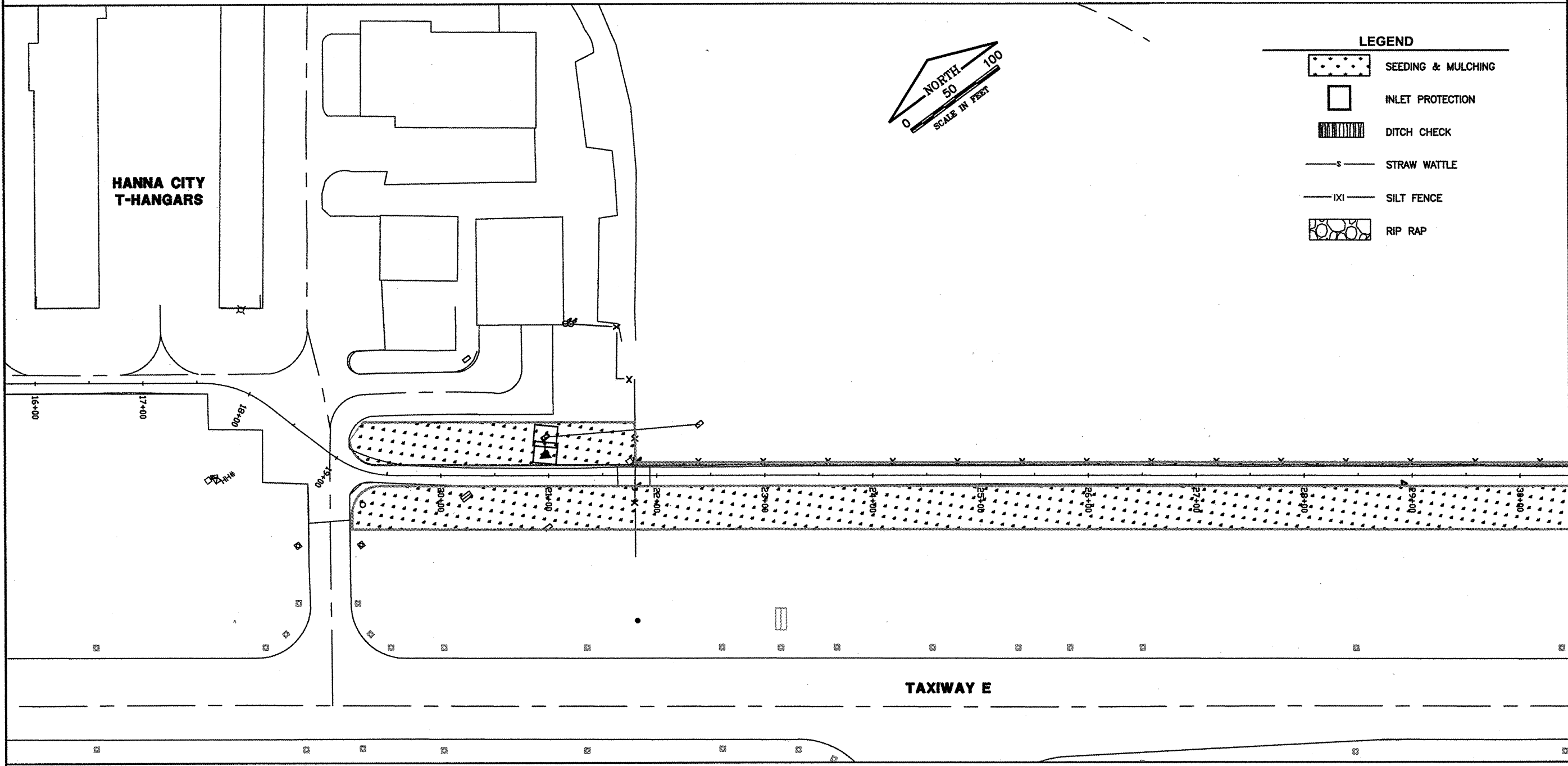
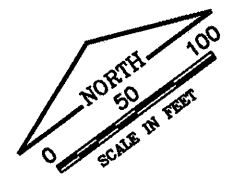
FILE:	WEST_INDXSEC_02
DESIGN BY:	TJH/SMS
DRAWN BY:	CMT
CHECKED BY:	CET
APPROVED BY:	CET
DATE:	02-13-2009
JOB No:	07061-04-00

**WEST TURFING PLAN
 SHEET 2 OF 3**

SHEET 85 OF 151 SHEETS

LEGEND

-  SEEDING & MULCHING
-  INLET PROTECTION
-  DITCH CHECK
-  STRAW WATTLE
-  SILT FENCE
-  RIP RAP



KEY MAP

K:\peoria\070610400\Draw\Sheets\1 - West_South_Fence\Phase 3 Sheets
 FILE: WEST_INDXSEC_02.dwg
 DATE: 2/12/2009 10:40 AM