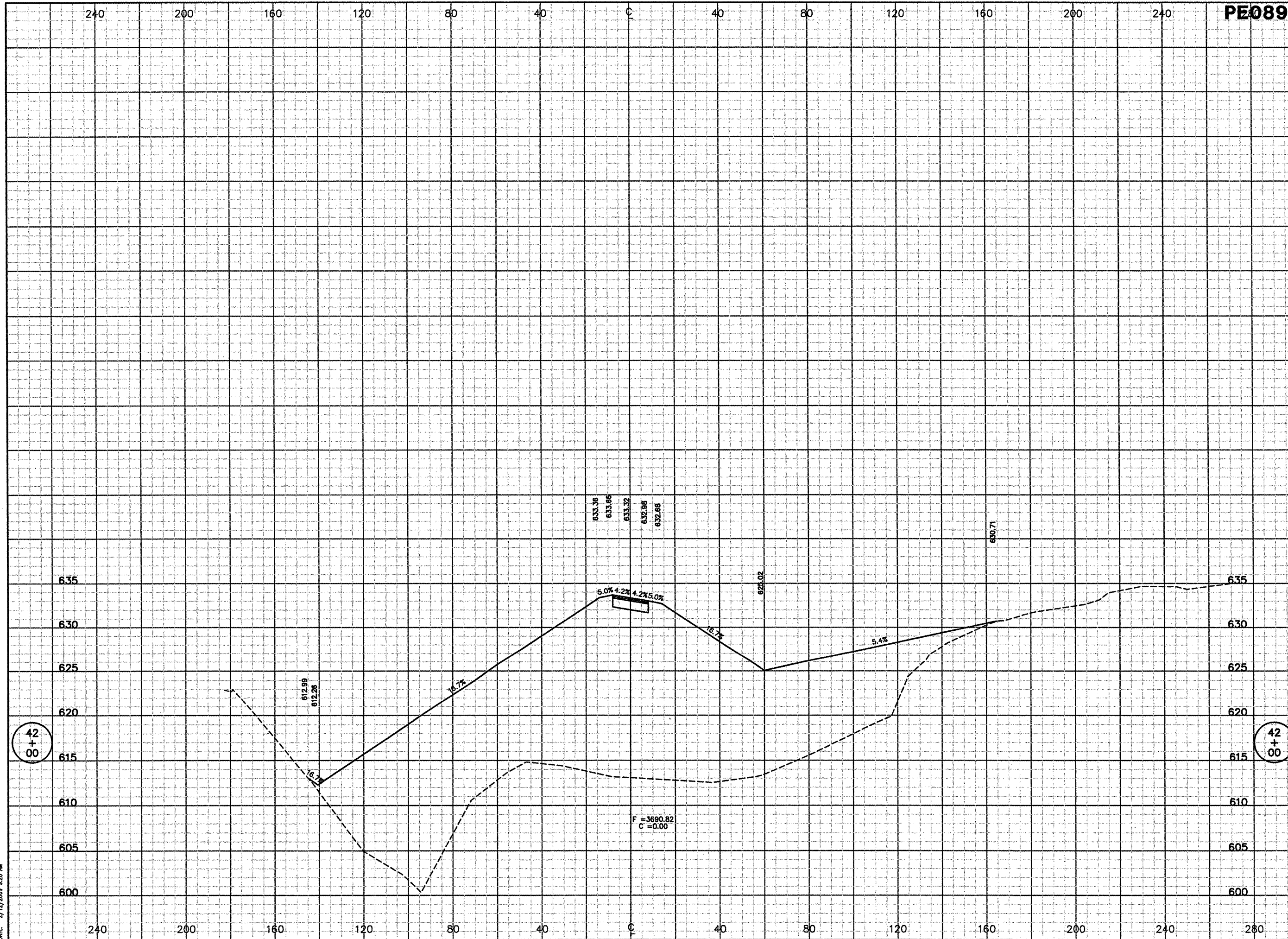



K:\Perimeter\070910400\Draw\Sheets\1 - West_South_Fence\Phase 3 Sheets
 FILE: South_XSEC_42+00.dwg
 DATE: 7/12/2009 9:20 AM



PE089

REVISIONS		
NUMBER	BY	DATE


0 1 2
 THIS BAR IS EQUAL TO 2'
 AT FULL SCALE (34X22).
 PLOT 1



GENERAL WAYNE A. DOWNING
PEORIA INTERNATIONAL AIRPORT

CONSTRUCT NEW PERIMETER ROAD AND PERIMETER FENCE - PROJECT 3

© Copyright CMT, Inc.



CMT
 CRAWFORD, MURPHY & TILLY, INC.
 CONSULTING ENGINEERS
 License No. 84-00613

IL PROJECT: PIA-3865
AIP PROJ: 3-17-0080-XX

FILE:	
DESIGN BY:	TJH/SMS
DRAWN BY:	CMT
CHECKED BY:	CET
APPROVED BY:	CET
DATE:	02-13-2009
JOB No:	07061-04-00

SOUTH CROSS SECTION
STA 42+00

SHEET 117 OF 151 SHEETS