
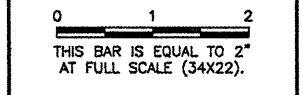
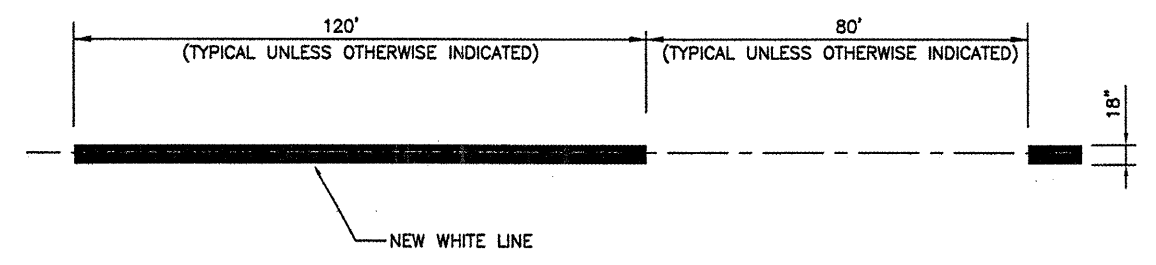


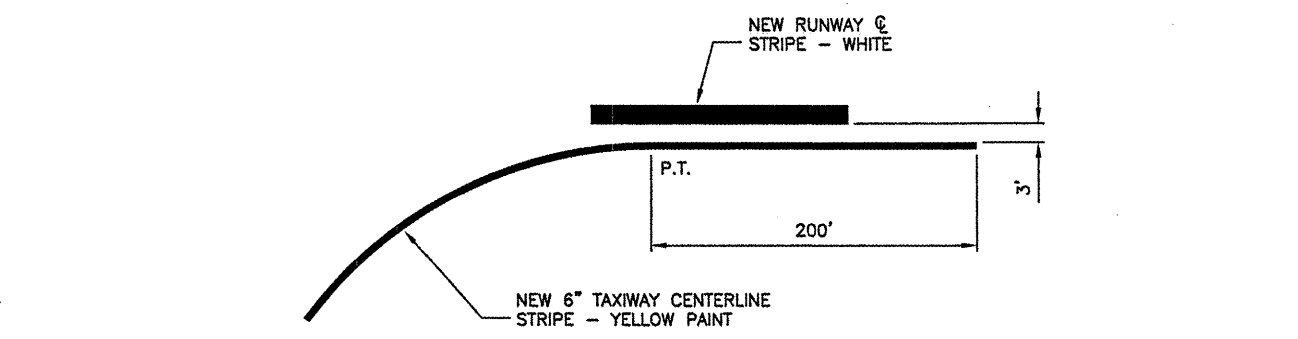
REVISIONS		
NUMBER	BY	DATE



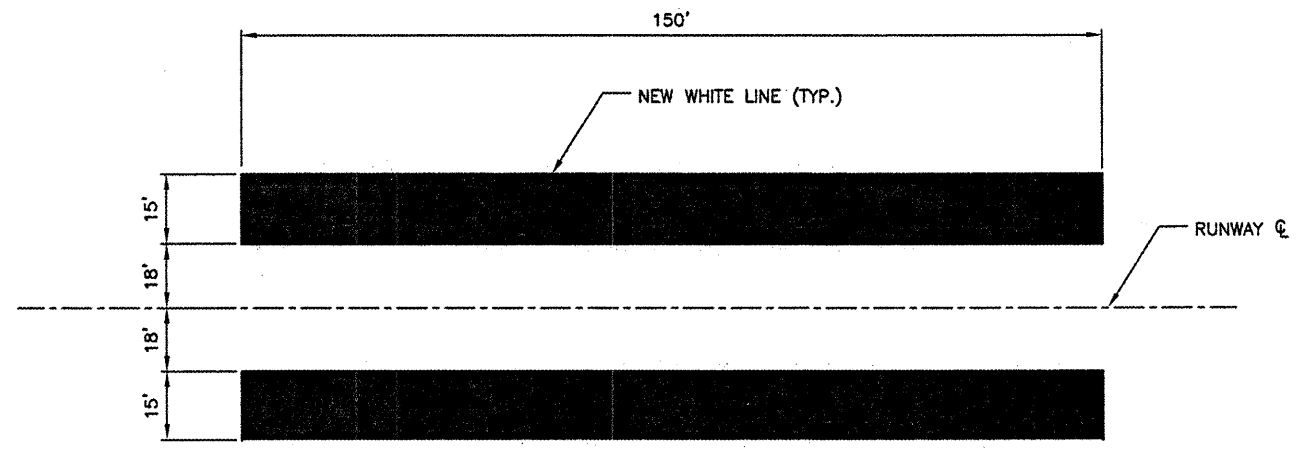
THRESHOLD MARKER DETAIL
N.T.S.



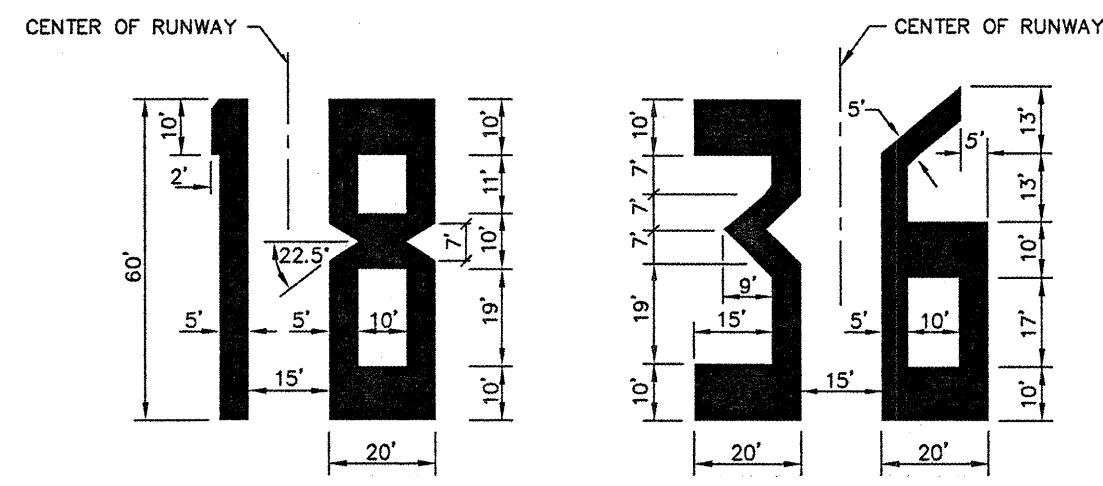
RUNWAY CENTERLINE DETAIL
N.T.S.



TAXIWAY LEAD IN MARKING DETAIL
N.T.S.



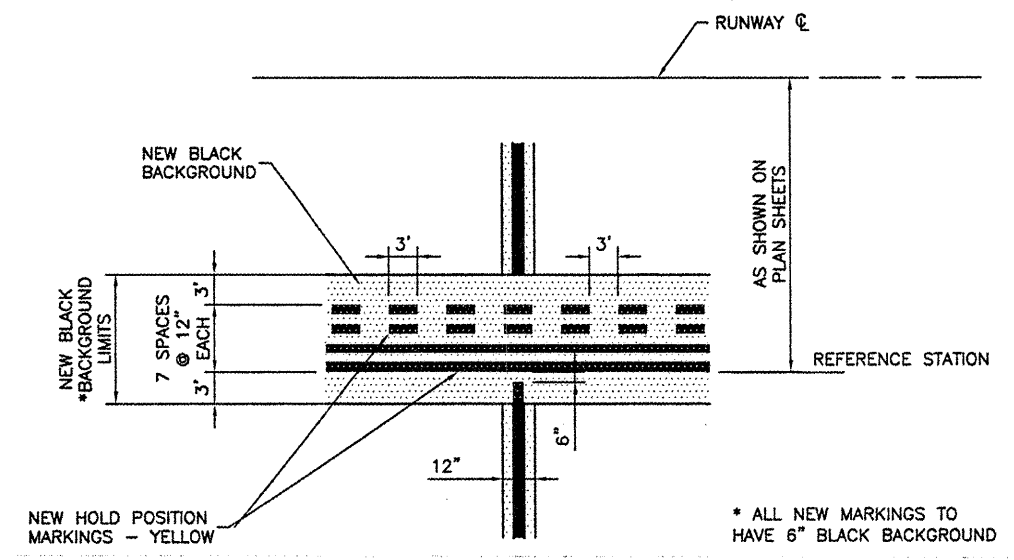
AIMING POINT MARKING DETAIL
N.T.S.



WHITE	318 SQ. FT.	876 SQ. FT.	WHITE	632 SQ. FT.	712 SQ. FT.
BLACK	67 SQ. SF.	135 SQ. FT.	BLACK	103 SQ. SF.	114 SQ. SF.

RUNWAY NUMERALS DETAILS
N.T.S.

- * ALL RUNWAY MARKINGS TO HAVE 6" BLACK OUTLINE
- * DIMENSIONS DO NOT INCLUDE 6" BLACK BORDER



HOLD POSITION MARKING DETAIL
N.T.S.

SPARTA COMMUNITY AIRPORT
HUNTER FIELD
SPARTA, ILLINOIS
WIDEN AND OVERLAY RUNWAY 18/36
MARKING DETAILS

© Copyright CMT, Inc.
CMT
 CRAWFORD, MURPHY & TILLY, INC.
 CONSULTING ENGINEERS
 License No. 184-000813

DESIGN BY:	KLB
DRAWN BY:	CMT
CHECKED BY:	JEF
APPROVED BY:	JEF
DATE:	12/31/2008
JOB No:	0641203
IL PROJ. NO.	SAR-3652
AIP PROJ. NO.	3-17-0094-B9
SHEET	15 OF 28 SHEETS