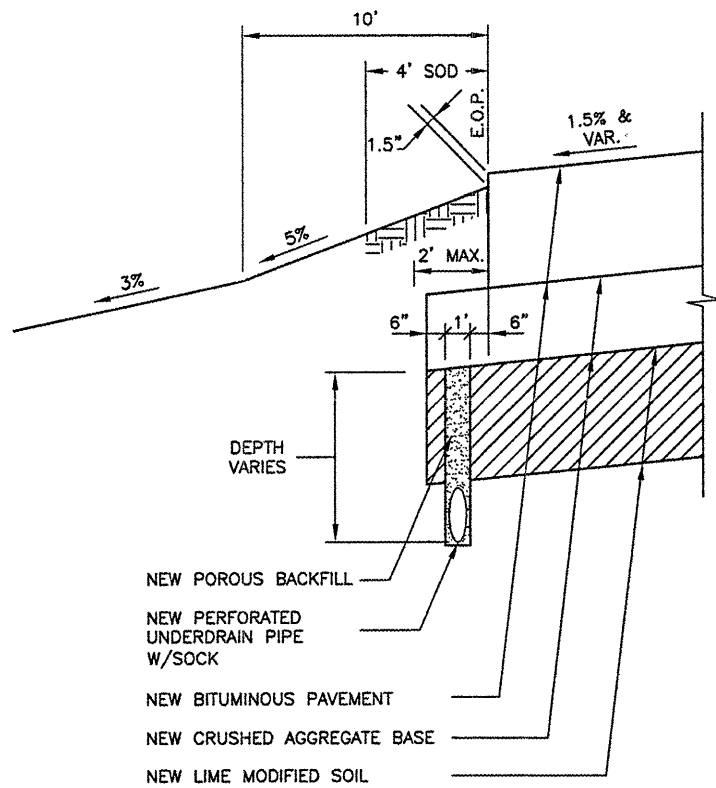
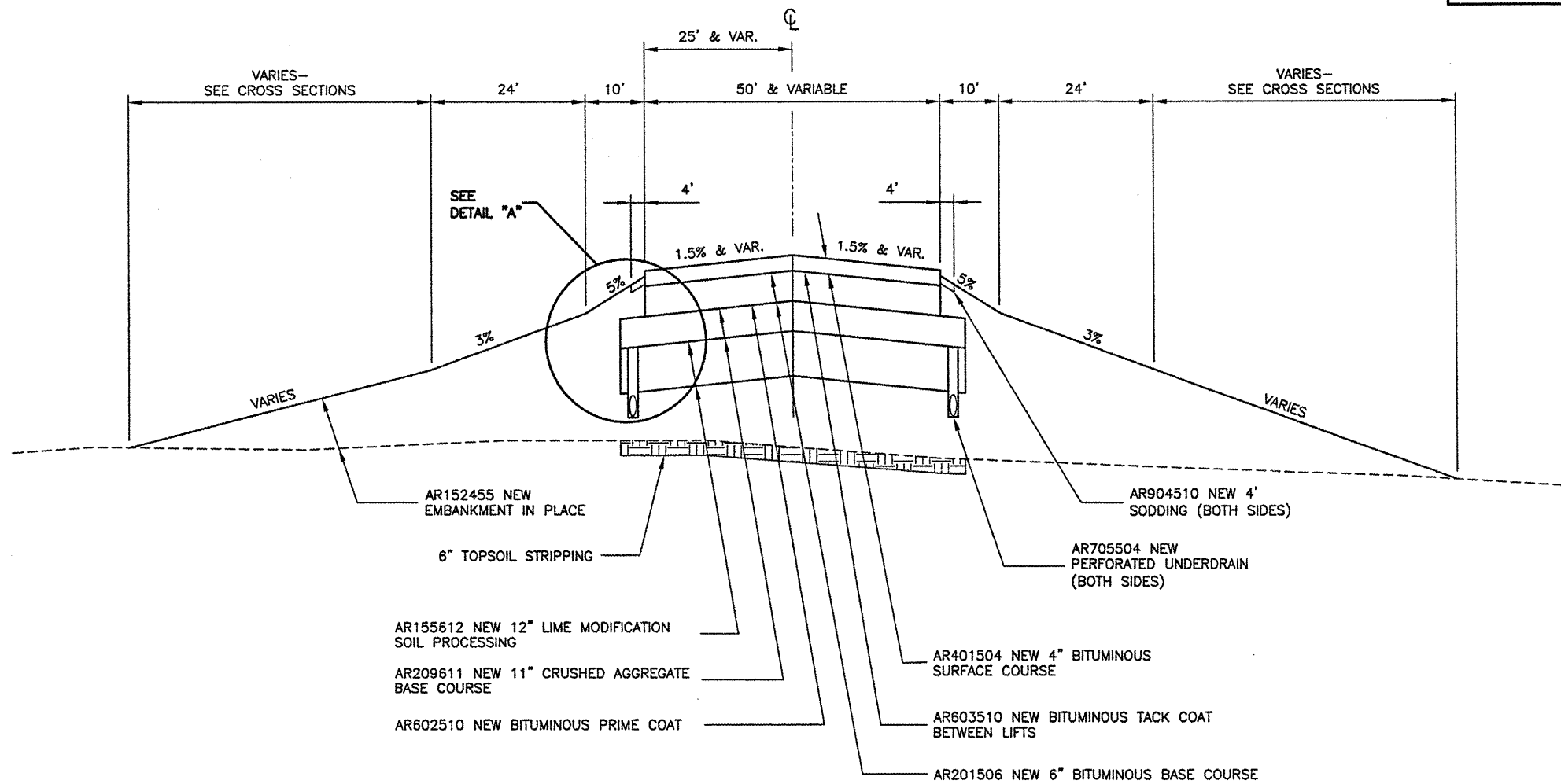


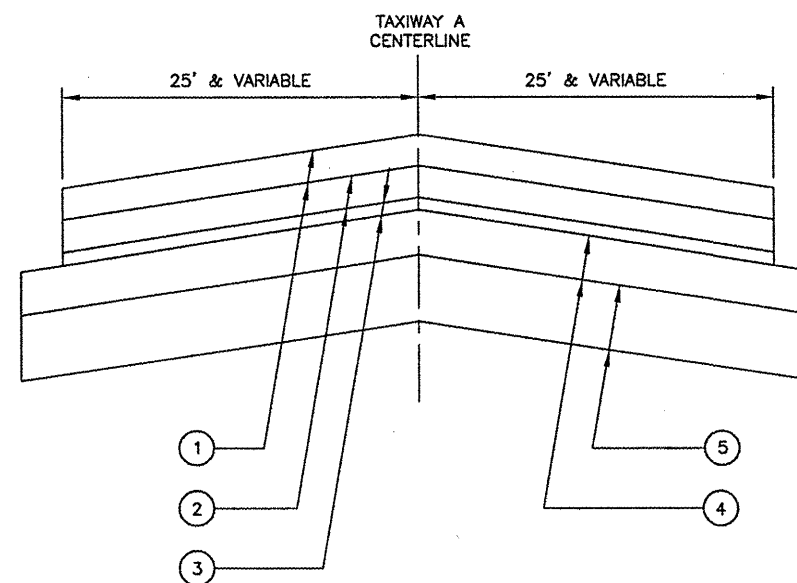
K:\Danville\0504203 Taxiway Extension\Draw\Sheets  
 FILE: 07\_TYPSEC.dwg  
 LAYOUT: TYPSEC  
 UPDATE BY: dallan  
 SURVEY BOOK #  
 DATE: Mon 1/5/09 4:24pm  
 XREF DWG: Clntinfo.dwg



NEW SHOULDER DETAIL "A"  
N.T.S.



NEW TAXIWAY A TYPICAL SECTION  
N.T.S.



EXISTING TAXIWAY A TYPICAL SECTION  
N.T.S.

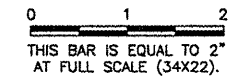
KEY NOTES:

- ① 4" AND VARIABLE BITUMINOUS SURFACE TRANSITION—CONSTRUCTED 2005.
- ② 4" AND VARIABLE BITUMINOUS SURFACE OVERLAY—CONSTRUCTED 1984.
- ③ 2" BITUMINOUS SURFACE COURSE—ORIGINAL CONSTRUCTION.
- ④ 7" AGGREGATE BASE COURSE—ORIGINAL CONSTRUCTION.
- ⑤ 7" AGGREGATE SUBBASE COURSE—ORIGINAL CONSTRUCTION.

NOTES:

- 1. EXISTING CONSTRUCTION RECORDS DO NOT INDICATE UNDERDRAIN WAS INSTALLED DURING THE ORIGINAL CONSTRUCTION OF TAXIWAY A WITHIN THE REMOVAL LIMITS. SHOULD UNDERDRAIN BE ENCOUNTERED WITHIN THE REMOVAL AREA, THE EXISTING UNDERDRAIN MUST BE REMOVED AND THE REMAINING SYSTEM TIED INTO THE NEW SYSTEM OR AN ADJACENT EXISTING SYSTEM. THE RESIDENT ENGINEER WILL ASSIST THE CONTRACTOR IN DEVELOPING A SYSTEM THAT WILL BE FREE DRAINING.
- 2. AT A MINIMUM, THE EXISTING 7" AGGREGATE BASE COURSE WILL BE REMOVED. THE EXISTING SUBBASE COURSE MAY BE LEFT IN PLACE, PROVIDED SUFFICIENT TOPSOIL CAN BE SPREAD OVER THE SUBBASE AT THE GRADES AND SLOPES SHOWN IN THE CROSS SECTIONS AND GRADING PLANS.

REVISIONS		
NUMBER	BY	DATE



VERMILLION COUNTY AIRPORT  
 DANVILLE, ILLINOIS  
 EXTEND PARALLEL TAXIWAY 600 FEET  
 TYPICAL SECTION

© Copyright CMT, Inc.  
**CMT**  
 CRAWFORD, MURPHY & TILLY, INC.  
 CONSULTING ENGINEERS  
 License No. BA-000619

DESIGN BY:	SMS
DRAWN BY:	DPA
CHECKED BY:	JEF
APPROVED BY:	JEF
DATE:	01/09/2009
JOB No:	05042-0300
ILLINOIS PROJECT DNV--3537	
A.I.P. PROJECT 3-17-0032-B10	
SHEET 07 OF 26 SHEETS	