

STATE OF ILLINOIS
DEPARTMENT OF TRANSPORTATION
DIVISION OF HIGHWAYS

F.A. RTE.	SECTION	COUNTY	TOTAL SHEETS	SHEET NO.
VAR.	D4 WEED SPRAYING 2015 (OR)	VARIOUS	13	1
		ILLINOIS	CONTRACT NO. 68B93	

INDEX OF SHEETS

- 1 COVER SHEET
- 2 SUMMARY OF QUANTITIES
- 3-4 LOCATION MAP
- 5-12 SCHEDULE OF QUANTITIES
- 13 HERBICIDE DOSAGE CHART

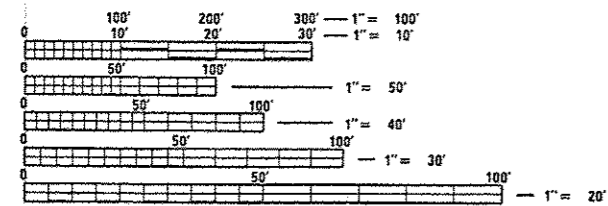
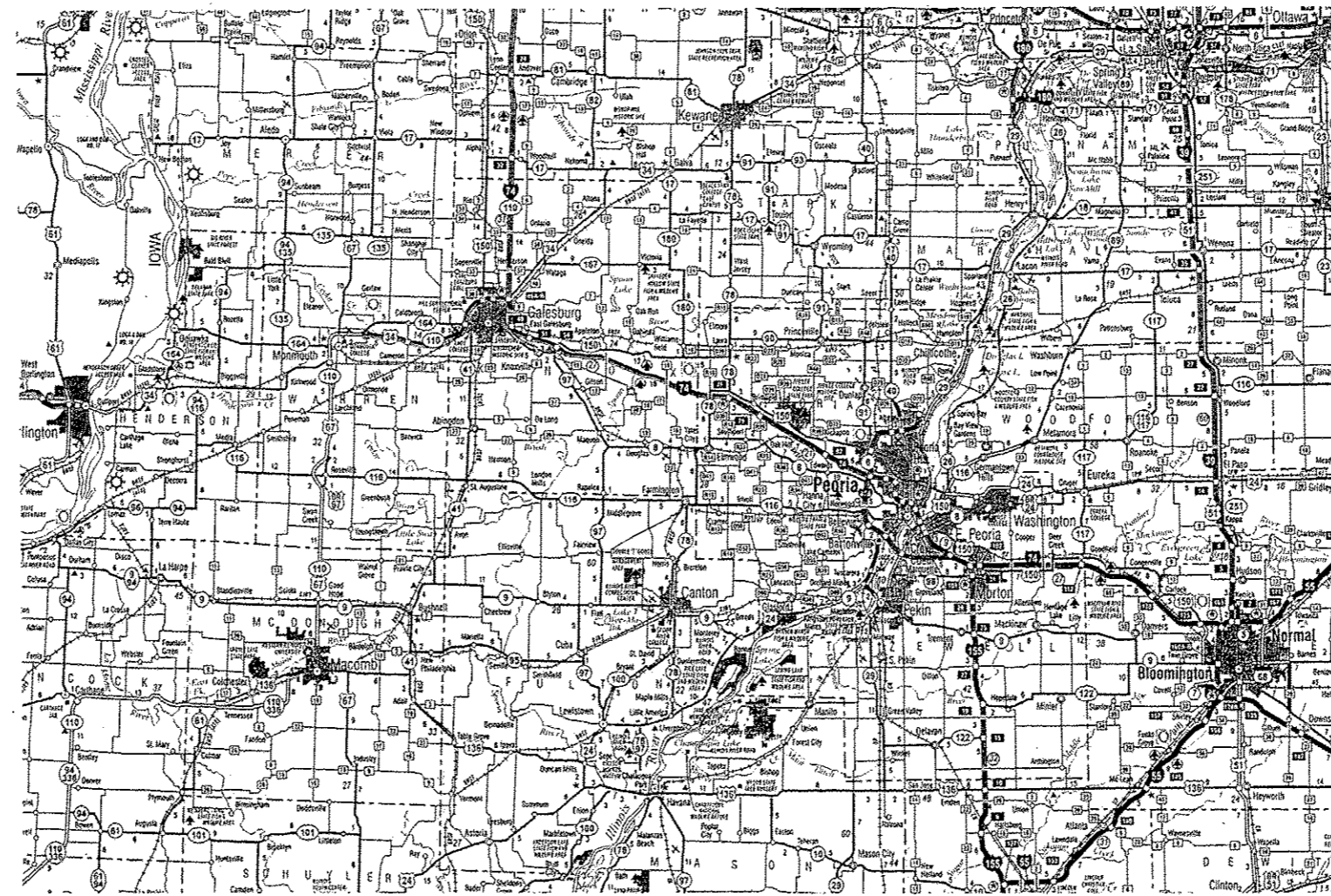
D-94-035-14

PROPOSED
HIGHWAY PLANS

VARIOUS ROUTES
SECTION: D4 WEED SPRAYING 2015 (OR)
VARIOUS COUNTIES
C-94-092-14

STANDARDS

- 701001-02 701301-04
- 701006-05 701311-03
- 701011-04 701426-07
- 701101-04 701428
- 701106-02 701901-04



FULL SIZE PLANS HAVE BEEN PREPARED USING STANDARD ENGINEERING SCALES. REDUCED SIZED PLANS WILL NOT CONFORM TO STANDARD SCALES. IN MAKING MEASUREMENTS ON REDUCED PLANS, THE ABOVE SCALES MAY BE USED.

J.U.L.I.E.
JOINT UTILITY LOCATION INFORMATION FOR EXCAVATION
1-800-892-0123
OR 811

PROJECT ENGINEER: MIKE LEWIS (309) 671-3454
PROJECT MANAGER: JIM ALWILL (309) 671-4484
CONTRACT NO. 68B93
CATALOG NO. 035129-00D

AREA TO BE SPRAYED: 2742 ACRES

IMPROVEMENT IS
DISTRICT WIDE

STATE OF ILLINOIS
DEPARTMENT OF TRANSPORTATION
DIVISION OF HIGHWAYS

SUBMITTED Oct 31 2014
Renald A. Barnett
DEPUTY DIRECTOR OF HIGHWAYS, REGION ENGINEER

Jan 30 2015
John D. Baranzelli P.E.
ENGINEER OF DESIGN AND ENVIRONMENT

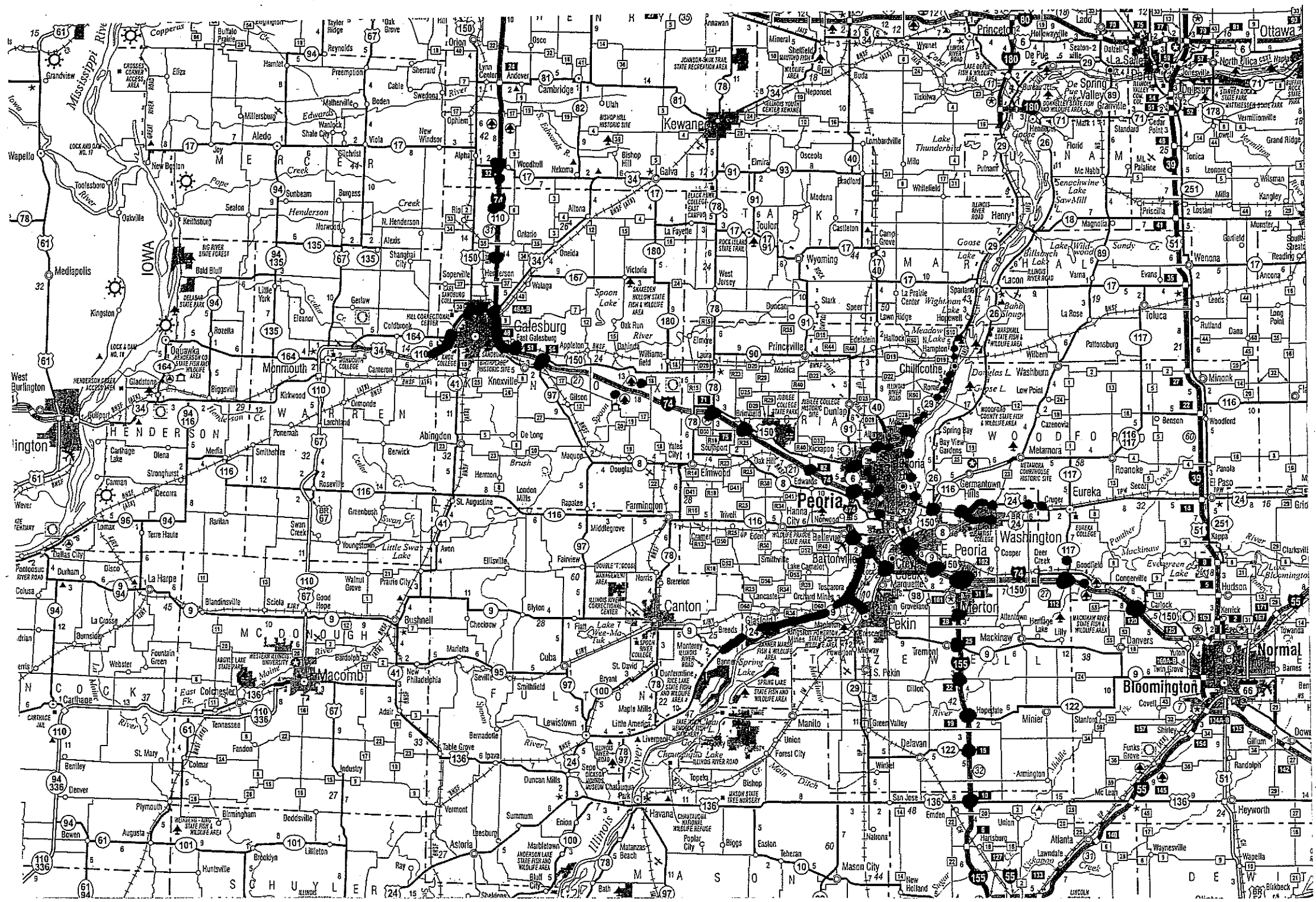
Jan 30 2015
Omer Osman P.E.
DIRECTOR OF HIGHWAYS, CHIEF ENGINEER

PRINTED BY THE AUTHORITY
OF THE STATE OF ILLINOIS

MUT 8 9 1001

SUMMARY OF QUANTITIES			0031 100% STATE		
CODE	ITEM	UNIT	TOTAL QUANTITY	ON ROAD	OFF ROAD
67100100	MOBILIZATION	L SUM	1	0	1
K0029618	WEED CONTROL, BROADLEAF IN TURF	GALLON	150	0	150

2



FILE NAME =
 c:\pwork\pwork\dsgouvtz\j\08415454\046893-sheets.dgn
 PLOT SCALE = 100,0035 / 1 in.
 PLOT DATE = 10/17/2014

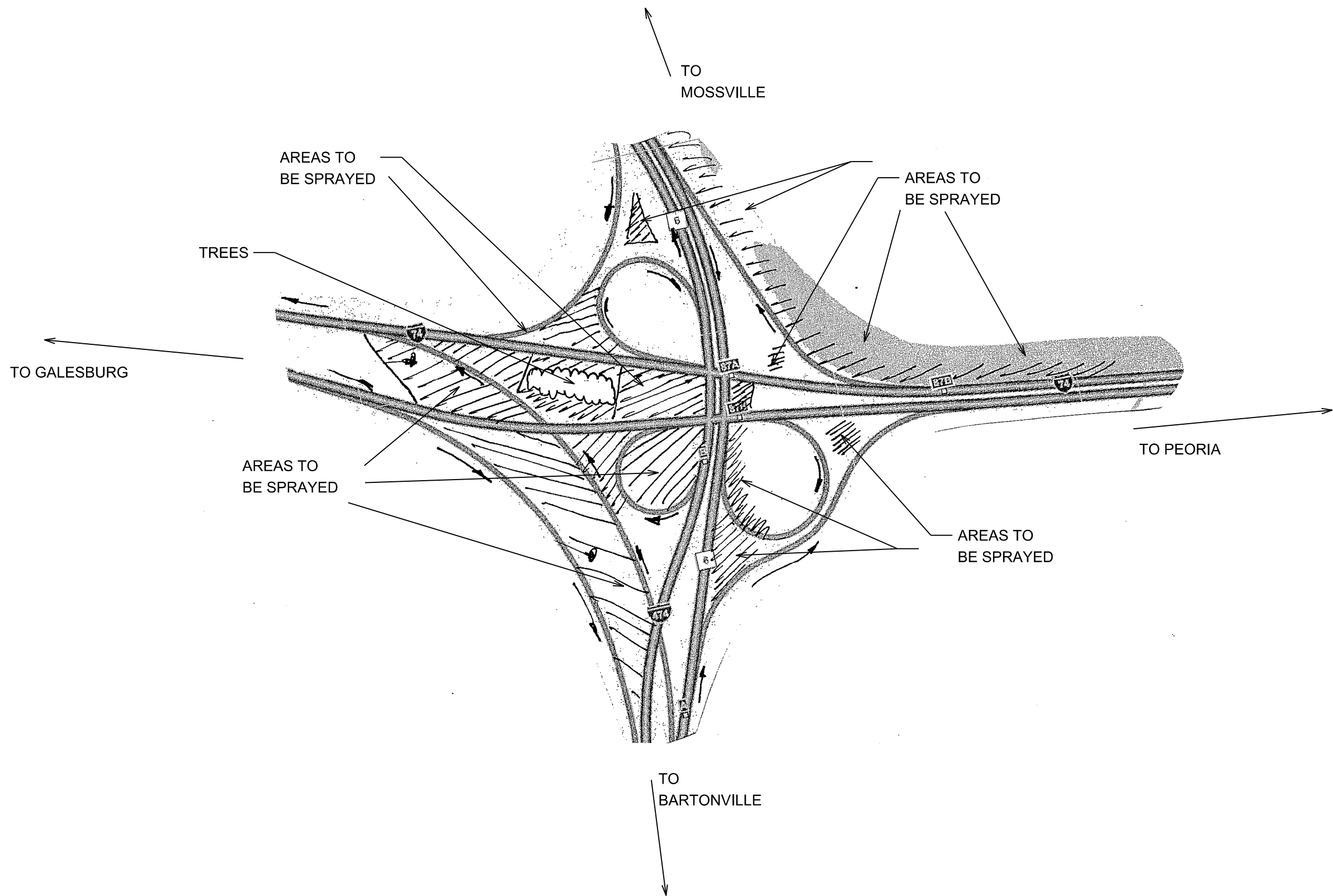
USER NAME = geovitz jr
 DESIGNED -
 DRAWN -
 CHECKED -
 DATE -

REVISOR -
 REVISION -
 REVISION -
 REVISION -

STATE OF ILLINOIS
 DEPARTMENT OF TRANSPORTATION

GENERAL LOCATION MAP
 SCALE: SHEET OF SHEETS STA. TO STA.

F.A.P. SECTION COUNTY TOTAL SHEET NO.
 VAR. D4 WEED SPRAYING 2015 (OR) VARIOUS 13 3
 CONTRACT NO. 68893
 [ILLINOIS] FEO. AID PROJECT



FILE NAME = D468B93-sheets.dgn	USER NAME = aubreys	DESIGNED - _____	REVISED - _____
Default	PLOT SCALE = 100.0000' / in.	DRAWN - _____	REVISED - _____
	PLOT DATE = 10/31/2014	CHECKED - _____	REVISED - _____
		DATE - _____	REVISED - _____

**STATE OF ILLINOIS
DEPARTMENT OF TRANSPORTATION**

**LOCATION MAP
I-74 / I-474 / IL 6 INTERCHANGE**

SCALE: _____ SHEET _____ OF _____ SHEETS STA. _____ TO STA. _____

F.A.P. RTE.	SECTION	COUNTY	TOTAL SHEETS	SHEET NO.
VAR.	D4 WEED SPRAYING 2015 (OR)	VARIOUS	13	4
			CONTRACT NO. 68B93	
ILLINOIS FED. AID PROJECT				

ROUTE	TEAM SECTION	LOCATION		COUNTY	APPROX. MILES	APPROX. ACRES		APPROX. OUNCES		NOTES
						ON-RD. *	OFF-RD.	ON-RD. *	OFF-RD.	
US 24	441	US 24	Washington Bypass to 5 Mi. W of IL 117	TAZEWELL	15		10		70	SS, PR
US 24	441	WB US 24	RR Br. To Tazewell Co. Line	TAZEWELL			3		21	SS
US 24	441	WB US 24	Tazewell Co. Line to Dee-Mack Rd.	TAZEWELL			5		35	SS
US 24	441	WB US 24	E/W Main St.	TAZEWELL			5		35	SS
US 24	441	WB US 24	E of Nofsinger Rd.	TAZEWELL			3		21	SS
US 24	441	WB US 24	0.5 Mi. W of Cummings	TAZEWELL			2		14	SS
US 24	441	WB US 24	Cummings to Spring Creek	TAZEWELL			2		14	SS
US 24	441	WB US 24	Bus. Rtes. 8/24	TAZEWELL			20		140	SS
BUS. 24/8	441	SB BUS. 24	McClugage Rd.	TAZEWELL			8		56	SS
US 24	441	WB US 24	Rt. 8 to Grange Rd.	TAZEWELL			10		70	SS
US 24	441	EB US 24	US 150 to I.C.C.	TAZEWELL			2		14	SS
US 24	441	EB US 24	College Dr. to Rt. 8	TAZEWELL			5		35	SS
US 24	441	EB US 24	Rt. 8 to Spring Creek Rd.	TAZEWELL			2		14	SS
US 24	441	EB US 24	Spring Creek Rd. to Cummings	TAZEWELL			5		35	SS
US 24	441	EB US 24	Cummings to Nofsinger	TAZEWELL			5		35	SS
US 24	441	EB US 24	Nofsinger to Main St.	TAZEWELL			10		70	SS
US 24	441	EB US 24	Main to Dieble	TAZEWELL			5		35	SS
US 24	441	EB US 24	Dieble to Dee-Mack	TAZEWELL			5		35	SS
US 24	441	EB US 24	Woodford Co. Line to Cruger Rd.	TAZEWELL			5		35	SS
US 24	441		Interchange US 150/IL 116	TAZEWELL	Brush		20		140	SS, TSL, THSL
I-155	441		At I-74 MM 100	TAZEWELL			110		770	SS
I-155	441		MM31.5 SB	TAZEWELL			1		7	
I-155	441		At MM 31 Exit	TAZEWELL			20		140	SS, PR
I-155	441		MM 30.9-0 SB	TAZEWELL			1		7	SS
I-155	441		MM 28 Exit	TAZEWELL			10		70	SS
I-155	441		MM 27.5-26.1 SB	TAZEWELL			5		35	SS
I-155	441		At MM 25 Exit	TAZEWELL			5		35	SS, PR
I-155	441		MM 24.5-22.5 SB	TAZEWELL			5		35	SS, PR

Notes:

1. Areas not accessible by spraying will be hand-sprayed with spray gun reaching at least 125 feet.
2. Approximate acres of hand-spraying equals 25 acres.
3. Spray rigs shall be equipped with high-flotation tires to access soft infields.
4. Non-working equipment shall be repaired immediately with no additional time allotted to the contractor for repairs.

Legend:

SS = Spot Spraying	Wet = Area is Seasonally Wet
BS = Blanket Spraying	PR = Prairie – Consult with R.E.
SS* = May Require Hand Spray /Back Pack	Edges = Spray mowed edge only & consult with R.E.
TSL = Teasle	Heavy = Heavy Infestation
THSL = Thistle	SRRA = Spoon River Rest Area
CV = Crown Vetch	SPT = Steep Hillside

(*) = For Information Only

ROUTE	TEAM SECTION	LOCATION	COUNTY	APPROX. MILES	APPROX. ACRES		APPROX. OUNCES		NOTES
					ON-RD. *	OFF-RD.	ON-RD. *	OFF-RD.	
I-155	441	At MM22 Exit	TAZEWELL			10		70	SS, PR
I-155	441	At MM 19 Exit	TAZEWELL			10		70	SS, PR
I-155	441	At MM 15 Exit	TAZEWELL			10		70	SS
I-155	441	At MM 10 Exit	TAZEWELL			5		35	SS
I-155	441	MM 31.5 SB	TAZEWELL			1		7	SS
I-155	441	MM 31.9 SB	TAZEWELL			1		7	SS
I-155	441	MM 30.1 SB	TAZEWELL			1		7	SS
I-155	441	MM 28.5 SB	TAZEWELL			1		7	SS
I-155	441	MM 28.0 SB	TAZEWELL			1		7	SS
I-155	441	MM 27.5-26.1 SB	TAZEWELL			1		7	SS
I-155	441	MM 25.1 SB	TAZEWELL			0.5		3.5	SS
I-155	441	MM 24.5 SB	TAZEWELL			0.5		3.5	SS
I-155	441	MM 28.8 SB	TAZEWELL			0.5		3.5	SS
I-155	441	MM 23.5 SB	TAZEWELL			0.5		3.5	SS
I-155	441	MM 23.1 SB	TAZEWELL			0.5		3.5	SS
I-155	441	MM 22.9 SB	TAZEWELL			0.5		3.5	SS
I-155	441	MM 22.5 SB	TAZEWELL			0.5		3.5	SS
I-155	441	MM 22.1 SB	TAZEWELL			0.5		3.5	SS
I-155	441	MM 20-19 SB	TAZEWELL			0.5		3.5	SS
I-155	441	MM 18.5 SB	TAZEWELL			0.5		3.5	SS
I-155	441	MM 17.2 SB	TAZEWELL			2		14	SS
I-155	441	MM 16-16.5 SB	TAZEWELL			3		21	SS
I-155	441	MM 15-15.5 SB	TAZEWELL			5		35	SS
I-155	441	MM 14.9-14 SB	TAZEWELL			5		35	SS
I-155	441	MM 13-13.5 SB	TAZEWELL			2.5		17.5	SS
I-155	441	MM 12-12.6 SB	TAZEWELL			2.5		17.5	SS

Notes:

1. Areas not accessible by spraying will be hand-sprayed with spray gun reaching at least 125 feet.
2. Approximate acres of hand-spraying equals 25 acres.
3. Spray rigs shall be equipped with high-flotation tires to access soft infields.
4. Non-working equipment shall be repaired immediately with no additional time allotted to the contractor for repairs.

Legend:

SS = Spot Spraying
BS = Blanket Spraying
SS* = May Require Hand Spray /Back Pack
TSL = Teasle
THSL = Thistle
CV = Crown Vetch

Wet = Area is Seasonally Wet
PR = Prairie - Consult with R.E.
Edges = Spray mowed edge only & consult with R.E.
Heavy = Heavy Infestation
SRRA = Spoon River Rest Area
SPT = Steep Hillside

(*) = For Information Only

FILE NAME = D468B93-sheets.dgn	USER NAME = aubreys	DESIGNED - _____	REVISED - _____	STATE OF ILLINOIS DEPARTMENT OF TRANSPORTATION	SCHEDULE OF QUANTITIES		F.A.P. RTE.	SECTION	COUNTY	TOTAL SHEETS	SHEET NO.
Default	PLOT SCALE = 100.0000' / in.	DRAWN - _____	REVISED - _____				VAR.	D4 WEED SPRAYING 2015 (OR)	VARIOUS	13	6
	PLOT DATE = 10/31/2014	CHECKED - _____	REVISED - _____		SCALE: _____ SHEET ____ OF ____ SHEETS STA. _____ TO STA. _____		ILLINOIS FED. AID PROJECT CONTRACT NO. 68B93				

ROUTE	TEAM SECTION	LOCATION	COUNTY	APPROX. MILES	APPROX. ACRES		APPROX. OUNCES		NOTES
					ON-RD. *	OFF-RD.	ON-RD. *	OFF-RD.	
I-155	441	MM 11-11.5 SB	TAZEWELL			1		7	SS
I-155	441	MM 10.1 NB Ramp	TAZEWELL			3		21	SS
I-155	441	MM 10.2-10.7 NB	TAZEWELL			5		35	SS
I-155	441	MM 11.5-11.8 NB	TAZEWELL			3		21	SS
I-155	441	MM 12-14.9 NB	TAZEWELL			10		70	SS
I-155	441	MM 15-16 NB	TAZEWELL	1		10		70	SS
I-155	441	MM 16.1-17 NB	TAZEWELL	1		5		35	SS
I-155	441	MM 18-19 NB	TAZEWELL	1		10		70	SS
I-155	441	MM 19.1-20 NB	TAZEWELL	1		15		105	SS
I-155	441	MM 20-22 NB	TAZEWELL	2		1		7	SS
I-155	441	MM 22.5-25.1 NB	TAZEWELL	3		5		35	SS
I-155	441	MM 26-27.9 NB	TAZEWELL	2		5		35	SS
I-155	441	MM 30.1-30.9 NB	TAZEWELL	1		5		35	SS
I-155	441	MM 31 Entrance Ramp	TAZEWELL			5		35	SS
IL 117	441	IL 117 NB	1 Mile N of US 150	WOODFORD		1		7	
IL 117	441	IL 117 NB	House No. 729	WOODFORD		0.5		3.5	
I-155	441		MM 10-32 (Median)	TAZEWELL	22	235		1645	SS, Median
I-74	441	I-74	MM 94 (Underpass)	TAZEWELL	Underpass	2		14	Underpass
I-74	441	I-74	MM 95-96	TAZEWELL		20		140	
I-74	441	I-74	MM 96 Exit 96 (Infield)	TAZEWELL	Exit Infield	8		56	Infield Exit
I-74	441	I-74	MM 96-96.5	TAZEWELL		1		7	
I-74	441	I-74	MM 98-97 EB/WB	TAZEWELL	2	5		35	
I-74	441	I-74	MM 98 Pinecrest	TAZEWELL		10		70	Ramps
I-74	441	I-74	MM 98-99	TAZEWELL	1	1		7	
I-74	441	I-74	MM 100 NS N of Ramps	TAZEWELL		40		280	Wet
I-74	441	I-74	MM 99-101	TAZEWELL		100		700	

Notes:

1. Areas not accessible by spraying will be hand-sprayed with spray gun reaching at least 125 feet.
2. Approximate acres of hand-spraying equals 25 acres.
3. Spray rigs shall be equipped with high-flotation tires to access soft infields.
4. Non-working equipment shall be repaired immediately with no additional time allotted to the contractor for repairs.

Legend:

SS = Spot Spraying	Wet = Area is Seasonally Wet
BS = Blanket Spraying	PR = Prairie – Consult with R.E.
SS* = May Require Hand Spray /Back Pack	Edges = Spray mowed edge only & consult with R.E.
TSL = Teasle	Heavy = Heavy Infestation
THSL = Thistle	SRRA = Spoon River Rest Area
CV = Crown Vetch	SPT = Steep Hillside

(*) = For Information Only

FILE NAME = D468B93-sheets.dgn	USER NAME = aubreys	DESIGNED - _____	REVISED - _____	STATE OF ILLINOIS DEPARTMENT OF TRANSPORTATION	SCHEDULE OF QUANTITIES		F.A.P. RTE.	SECTION	COUNTY	TOTAL SHEETS	SHEET NO.
Default	PLOT SCALE = 100.0000' / in.	DRAWN - _____	REVISED - _____		VAR.	D4 WEED SPRAYING 2015 (OR)	VARIOUS	13	7	CONTRACT NO. 68B93	
	PLOT DATE = 10/31/2014	CHECKED - _____	REVISED - _____		SCALE: _____	SHEET _____	OF _____	SHEETS	STA. _____	TO STA. _____	ILLINOIS FED. AID PROJECT

ROUTE	TEAM SECTION	LOCATION	COUNTY	APPROX. MILES	APPROX. ACRES		APPROX. OUNCES		NOTES
					ON-RD. *	OFF-RD.	ON-RD. *	OFF-RD.	
I-74	441	I-74	MM 101 (I-155)	TAZEWELL		1		7	Edges
I-74	441	I-74	MM 102 Morton (SS)	TAZEWELL	Exit Infield	10		70	Ramps, THSL
I-74	441	I-74	MM 103-104 (Exit Infield)	TAZEWELL		1		7	SS
I-74	441	I-74	MM 104-106 (Median)	TAZEWELL	Median	1		7	SS
I-74	441	I-74	MM 112 (IL 117)	TAZEWELL	Exit Infield	8		56	Wet, Ramp
I-74	441	I-74	MM 112-117 (Median)	TAZEWELL	Median	1		7	Median
I-74	441	I-74	MM 120 (Ramps/Infield)	TAZEWELL		20		140	STP
I-74	441	I-74	MM 95-120 (EB/WB)	TAZEWELL	25	15		105	
I-74	441	I-74	MM 115-118 (Median)	TAZEWELL	3	6		42	Median
I-74	441	I-74	MM 118-114 WB (S of Lagoon)	TAZEWELL		15		105	
I-74	441	I-74	MM 112-108 WB	TAZEWELL		5		35	SS
I-474	441	I-474	MM 15 (Infields)	TAZEWELL	Infields	8		56	Wet, STP
I-474	441	I-474	MM 13-9 WB	TAZEWELL	4	3		21	
I-474	441	I-474	MM 12 (NR Overpass)	TAZEWELL		4		28	NS, SS
I-474	441	I-474	MM 9.9-14.5	TAZEWELL	5	5		35	
I-474	441	I-474	MM 9.5 NS	TAZEWELL		2		14	Steep
I-474	441	I-474	Exit 9	TAZEWELL		5		35	STP, Wet
I-474	432	I-474	MM 7-8.25	PEORIA	1.25	10		70	
I-474	432	I-474	MM 8.5-6 (Median Shoulders)	PEORIA	2.5	5		35	Med. Shldrs.
I-474	432	I-474	MM 7-6 WB	PEORIA	1	10		70	
I-474	432	I-474	Exit 6	PEORIA		20		140	Wet, SS, PR
I-474	432	I-474	MM 3.9-4	PEORIA	0.1	1		7	
I-474	432	I-474	Exit 5	PEORIA		24		168	
I-474	432	I-474	Exit 3	PEORIA		20		140	
I-474	432	I-474	MM 1.5-3 EB/WB	PEORIA	4	10		70	
I-474	432	I-474	MM 0-8.25	PEORIA	8.25	5		35	
I-474	432	I-474	I-74 Infields	PEORIA		10		70	Steep
IL 91	432	IL 91	1 Mi. N of Orange Prairie Rd.	PEORIA	1	60		420	

Notes:

1. Areas not accessible by spraying will be hand-sprayed with spray gun reaching at least 125 feet.
2. Approximate acres of hand-spraying equals 25 acres.
3. Spray rigs shall be equipped with high-flotation tires to access soft infields.
4. Non-working equipment shall be repaired immediately with no additional time allotted to the contractor for repairs.

Legend:

SS = Spot Spraying	Wet = Area is Seasonally Wet
BS = Blanket Spraying	PR = Prairie – Consult with R.E.
SS* = May Require Hand Spray /Back Pack	Edges = Spray mowed edge only & consult with R.E.
TSL = Teasle	Heavy = Heavy Infestation
THSL = Thistle	SRRA = Spoon River Rest Area
CV = Crown Vetch	SPT = Steep Hillside

(*) = For Information Only

FILE NAME = D468B93-sheets.dgn	USER NAME = aubreys	DESIGNED - _____	REVISED - _____	STATE OF ILLINOIS DEPARTMENT OF TRANSPORTATION	SCHEDULE OF QUANTITIES		F.A.P. RTE.	SECTION	COUNTY	TOTAL SHEETS	SHEET NO.	
Default	PLOT SCALE = 100.0000' / in.	DRAWN - _____	REVISED - _____		VAR.	D4 WEED SPRAYING 2015 (OR)	VARIOUS	13	8	CONTRACT NO. 68B93		
	PLOT DATE = 10/31/2014	CHECKED - _____	REVISED - _____		SCALE: _____	SHEET _____	OF _____	SHEETS	STA. _____	TO STA. _____	ILLINOIS FED. AID PROJECT	
		DATE - _____	REVISED - _____									

ROUTE	TEAM SECTION	LOCATION	COUNTY	APPROX. MILES	APPROX. ACRES		APPROX. OUNCES		NOTES
					ON-RD. *	OFF-RD.	ON-RD. *	OFF-RD.	
IL 6	432	IL 6/I-74	I-74	PEORIA		60		420	Steep, SS
IL 6	432	IL 6	MM-05 (Median)	PEORIA	5	5		35	SS
IL 6 SB	432	IL 6 SB	MM 2.2 SB	PEORIA		1		7	SS
IL 6 SB	432	IL 6 SB	MM 1.5 SB	PEORIA		1		7	SS
IL 6 SB	432	IL 6 SB	MM 0.9	PEORIA		1		7	SS
IL 6 SB	432	IL 6 SB	MM 2-4 NB/SB	PEORIA		10		70	SS
IL 6 SB	432	IL 6 SB	Exit 5	PEORIA		5		35	Edges
			MM 5-6	PEORIA		10		70	SS
IL 6 SB	432	IL 6 SB	Exit 6	PEORIA		5		35	Edges
IL 6 SB	432	IL 6 SB	MM 7-8	PEORIA		4		28	Steep, SS*
IL 6 SB	432	IL 6 SB	MM 9	PEORIA		36		252	SS
I-74	421	I-74	Pope Creek	KNOX		36		252	SS
I-74	421	I-74	Henderson Creek	KNOX		36		252	SS
I-74	421	I-74	At US 34	KNOX		36		252	SS
US 34	421	US 34	Seminary Street Exit	KNOX		36		252	SS
US 34	421	US 34	Henderson Street Exit	KNOX		20		140	SS
US 34	421	US 34	West Main Street Exit	KNOX		38		266	SS
US 34	421	US 34	MM 0-8	KNOX		80		560	BS
I-74	421	I-74	MM 44-48	KNOX		25		175	SS
I-74	421	I-74	Exit 48	KNOX		20		140	SS
I-74	421	I-74	Exit 54, Median	KNOX		40		280	THSL, TSL
I-74	421	I-74	MM 62 (SRRA) EB/WB	KNOX	0.5	10		70	PR, SS
US 150	432	US 150	Glen St.-Willow Knolls Dr.	PEORIA	6	20		140	SS
US 24	432	US 24	IL 6-IL 29	PEORIA	20	5		35	
US 24	432	US 24	2 Mi. N. of IL 9 to Banner, Median	PEORIA	17	100		700	BR, SS
IL 9	432	IL 9	US 24-IL River (near Bridges)	PEORIA	5	20		140	SS; edges
IL 6	432	IL 6	Exit 2 (US 150)	PEORIA		5		35	Edges
IL 6	432	IL 6	MM 2-5 (Median)	PEORIA	3 Median	10		70	Median
IL 6	432	IL 6	MM 2-5 EB/WB	PEORIA	EB/WB	9		63	SS
IL 6	432	IL 6	At IL 29	PEORIA		20		140	BS
IL 29	432	IL 29	Peoria to Chilicothe	PEORIA	NB/SB	10		70	SS
IL 29	432	IL 29	IL 6 to US 150	PEORIA	NB/SB	10		70	SS

Notes:

1. Areas not accessible by spraying will be hand-sprayed with spray gun reaching at least 125 feet.
2. Approximate acres of hand-spraying equals 25 acres.
3. Spray rigs shall be equipped with high-flotation tires to access soft infields.
4. Non-working equipment shall be repaired immediately with no additional time allotted to the contractor for repairs.

Legend:

SS = Spot Spraying	Wet = Area is Seasonally Wet
BS = Blanket Sprraying	PR = Prairie – Consult with R.E.
SS* = May Require Hand Spray /Back Pack	Edges = Spray mowed edge only & consult with R.E.
TSL = Teasle	Heavy = Heavy Infestation
THSL = Thistle	SRRA = Spoon River Rest Area
CV = Crown Vetch	SPT = Steep Hillside

(*) = For Information Only

FILE NAME = D468B93-sheets.dgn	USER NAME = aubreys	DESIGNED - _____	REVISED - _____	STATE OF ILLINOIS DEPARTMENT OF TRANSPORTATION	SCHEDULE OF QUANTITIES		F.A.P. RTE.	SECTION	COUNTY	TOTAL SHEETS	SHEET NO.
Default	PLOT SCALE = 100.0000' / in.	DRAWN - _____	REVISED - _____		VAR.	D4 WEED SPRAYING 2015 (OR)	VARIOUS	13	9	CONTRACT NO. 68B93	
	PLOT DATE = 10/31/2014	CHECKED - _____	REVISED - _____		SCALE: _____	SHEET _____	OF _____	SHEETS	STA. _____	TO STA. _____	ILLINOIS FED. AID PROJECT
		DATE - _____	REVISED - _____								

ROUTE	TEAM SECTION	LOCATION		COUNTY	APPROX. MILES	APPROX. ACRES		APPROX. OUNCES		NOTES
						ON-RD. *	OFF-RD.	ON-RD. *	OFF-RD.	
IL 6	432	IL 6	MM 4 WB (S of RR Bridge)	PEORIA			10		70	Wet Ditch
IL 6	432	IL 6	Exit 5 (Allen Rd.)	PEORIA			25		175	Edges, PR
IL 6	432	IL 6	Exit 6 (Knoxville Ave.)	PEORIA			8		56	Edges, PR
IL 6	432	IL 6	MM 7.5	PEORIA			5		35	STP HLSD
IL 6	432	IL 6	MM 8, Ramps	PEORIA			60		420	Wet
I-74	432	I-74	Exit 92 / MM 92.5	PEORIA	0.5		5		35	BR, Steep
I-74	432	I-74	MM 92 EB	PEORIA			1		7	
I-74	432	I-74	Exit 91 (University)	PEORIA			40		280	CV, THSL, STP
I-74	432	I-74	MM 90-92	PEORIA			10		70	
I-74	432	I-74	Exit 90 (Gale Ave.)(paved gutters)	PEORIA			10		70	BRSH, SS*
I-74	432	I-74	MM 90-89	PEORIA			1		7	SS, HVY
I-74	432	I-74	Exit 89	PEORIA			10		70	Steep
I-74	432	I-74	MM 89-91 EB	PEORIA						
I-74	432	I-74	Exit 87-88 (Ramps)	PEORIA			20		140	PR, STP
I-74	432	I-74	MM 87-88 (Median)	PEORIA			1		7	SS
I-74	432	I-74	MM 88-84 WB	PEORIA	4		12		84	Edges
I-74	432	I-74	MM 87-86 (Median)	PEORIA			6		42	Wet, Median
I-74	432	I-74	MM 82-80 EB	PEORIA	2		5		35	
I-74	432	I-74	Exit 82	PEORIA			8		56	PR, SS, Edges
I-74	432	I-74	MM 76-82 (Median)	PEORIA	8		20		140	SS, Median edges
I-74	432	I-74	MM 75-82	PEORIA	7		10		70	SS
I-74	432	I-74	Exit 75	PEORIA			10		70	SS
I-74	432	I-74	MM 71-75	PEORIA	4		10		70	SS, Edges
I-74	432	I-74	MM 71-62 (Median Shoulder)	PEORIA	10		18		126	SS
I-74	432	I-74	EB MM 74 WB (CA, THSTL)	PEORIA			3		21	Hillside
I-74	432	I-74	EB Exit 71 (Ramps/Edges)	PEORIA			8		56	Ramps/Edges
I-74	421	I-74	MM 67-69 (Median)	KNOX/PEORIA	3		8		56	Median

Notes:

1. Areas not accessible by spraying will be hand-sprayed with spray gun reaching at least 125 feet.
2. Approximate acres of hand-spraying equals 25 acres.
3. Spray rigs shall be equipped with high-flotation tires to access soft infields.
4. Non-working equipment shall be repaired immediately with no additional time allotted to the contractor for repairs.

Legend:

SS = Spot Spraying
BS = Blanket Spraying
SS* = May Require Hand Spray /Back Pack
TSL = Teasle
THSL = Thistle
CV = Crown Vetch

Wet = Area is Seasonally Wet
PR = Prairie – Consult with R.E.
Edges = Spray mowed edge only & consult with R.E.
Heavy = Heavy Infestation
SRRA = Spoon River Rest Area
SPT = Steep Hillside

(*) = For Information Only

FILE NAME = D468893-sheets.dgn	USER NAME = aubreys	DESIGNED - _____	REVISED - _____	STATE OF ILLINOIS DEPARTMENT OF TRANSPORTATION	SCHEDULE OF QUANTITIES				F.A.P. RTE.	SECTION	COUNTY	TOTAL SHEETS	SHEET NO.
Default		DRAWN - _____	REVISED - _____		VAR.	D4 WEED SPRAYING 2015 (OR)	VARIOUS	13	10				
	PLOT SCALE = 100.0000' / 1" =	CHECKED - _____	REVISED - _____		SCALE: _____ SHEET ____ OF ____ SHEETS STA. _____ TO STA. _____				CONTRACT NO. 68 B93				
	PLOT DATE = 10/31/2014	DATE - _____	REVISED - _____		ILLINOIS FED. AID PROJECT								

ROUTE	TEAM SECTION	LOCATION		COUNTY	APPROX. MILES	APPROX. ACRES		APPROX. OUNCES		NOTES
						ON-RD. *	OFF-RD.	ON-RD. *	OFF-RD.	
I-74	421	I-74	MM 64.5 WB	KNOX			1		7	
I-74	421	I-74	MM 62 WB SRRA	KNOX			20		140	TSL, STP
I-74	421	I-74	Rest Area Ramp EB	KNOX			5		35	THSL
I-74	421	I-74	WB MM 62	KNOX			10		70	
I-74	421	I-74	WB MM 61	KNOX			1		7	
I-74	421	I-74	WB MM 60	KNOX			1		7	
I-74	421	I-74	MM 59.5-56.2	KNOX	3		8		56	
I-74	421	I-74	MM 54.8	KNOX			1		7	
I-74	421	I-74	Exit 54	KNOX			20		140	THS, TSL
I-74	421	I-74	MM 54-50 (Median)	KNOX	4		8		56	SS, Median
I-74	421	I-74	MM 51.9	KNOX			1		7	
I-74	421	I-74	Exit 51	KNOX			40		280	
I-74	421	I-74	Exit 48	KNOX			10		70	Median
I-74	421	I-74	MM 51-45 (Median)	KNOX	1		60		420	
I-74	421	I-74	MM 47-47.5	KNOX	0.5		3		21	
I-74	421	I-74	Exit 46 & Ramps	KNOX			40		280	Exit/Ramps
I-74	421	I-74	MM 46-40 (Median)	KNOX	6		120		840	SS/Medians
I-74	421	I-74	MM 40	KNOX			3		21	SS
I-74	421	I-74	MM 39.2	KNOX			3		21	Hillside
I-74	421	I-74	MM 40-39 (Median)	KNOX	1		20		140	SS/Medians
I-74	421	I-74	MM 38.5-34.9	KNOX	4		10		70	
I-74	421	I-74	MM 36-34.5 (Median)	KNOX	1.5		40		280	SS/Medians
I-74	421	I-74	MM 33.5	KNOX			1		7	Hillside
I-74	421	I-74	Exit 32	HENRY			30		210	SS, PR
I-74	421	I-74	MM 32.5-33.1	KNOX	1.5		5		35	SS
I-74	421	I-74	MM 35-36 EB (Median)	KNOX			10		70	Median
I-74	421	I-74	MM 36.1	KNOX			2		14	SS

Notes:

1. Areas not accessible by spraying will be hand-sprayed with spray gun reaching at least 125 feet.
2. Approximate acres of hand-spraying equals 25 acres.
3. Spray rigs shall be equipped with high-flotation tires to access soft infields.
4. Non-working equipment shall be repaired immediately with no additional time allotted to the contractor for repairs.

Legend:

SS = Spot Spraying
BS = Blanket Sprraying
SS* = May Require Hand Spray /Back Pack
TSL = Teasle
THSL = Thistle
CV = Crown Vetch

Wet = Area is Seasonally Wet
PR = Prairie – Consult with R.E.
Edges = Spray mowed edge only & consult with R.E.
Heavy = Heavy Infestation
SRRA = Spoon River Rest Area
SPT = Steep Hillside

(*) = For Information Only

FILE NAME = D468B93-sheets.dgn	USER NAME = aubreys	DESIGNED - _____	REVISED - _____	STATE OF ILLINOIS DEPARTMENT OF TRANSPORTATION	SCHEDULE OF QUANTITIES			F.A.P. RTE.	SECTION	COUNTY	TOTAL SHEETS	SHEET NO.	
Default	PLOT SCALE = 100.0000' / in.	DRAWN - _____	REVISED - _____		VAR.	D4 WEED SPRAYING 2015 (OR)	VARIOUS	13	11	CONTRACT NO. 68B93			
	PLOT DATE = 10/31/2014	CHECKED - _____	REVISED - _____		SCALE: _____	SHEET _____	OF _____	SHEETS	STA. _____	TO STA. _____	ILLINOIS FED. AID PROJECT		
		DATE - _____	REVISED - _____										

ROUTE	TEAM SECTION	LOCATION	COUNTY	APPROX. MILES	APPROX. ACRES		APPROX. OUNCES		NOTES
					ON-RD. *	OFF-RD.	ON-RD. *	OFF-RD.	
I-74	421	I-74 EB MM 36.8	KNOX			1		7	
I-74	421	I-74 MM 40.2	KNOX			0.5		3.5	
I-74	421	I-74 EB MM 44.5	KNOX			0.5		3.5	
I-74	421	I-74 Exit 46	KNOX			15		105	Wet
I-74	421	I-74 MM 48.5-50	KNOX			1		7	
I-74	421	I-74 MM 53	KNOX			0.5		3.5	
I-74	421	I-74 MM 55.5	KNOX			0.5		3.5	
I-74	421	I-74 EB MM 62.1 (SRRA)	KNOX			40		280	SRRA
I-74	421	I-74 MM 69.8	KNOX			0.5		3.5	
I-74	421	I-74 MM 70.2	PEORIA			0.5		3.5	
I-74	421	I-74 MM 70.9	PEORIA			0.5		3.5	
I-74	421	I-74 Exit 71	PEORIA			10		70	
IL 167	421	IL 167 ½-Mi. W of US 34	KNOX	3		4		28	SS

Notes:

1. Areas not accessible by spraying will be hand-sprayed with spray gun reaching at least 125 feet.
2. Approximate acres of hand-spraying equals 25 acres.
3. Spray rigs shall be equipped with high-flotation tires to access soft infields.
4. Non-working equipment shall be repaired immediately with no additional time allotted to the contractor for repairs.

Legend:

SS = Spot Spraying
BS = Blanket Spraying
SS* = May Require Hand Spray /Back Pack
TSL = Teasle
THSL = Thistle
CV = Crown Vetch

Wet = Area is Seasonally Wet
PR = Prairie – Consult with R.E.
Edges = Spray mowed edge only & consult with R.E.
Heavy = Heavy Infestation
SRRA = Spoon River Rest Area
SPT = Steep Hillside

(*) = For Information Only

FILE NAME = D468B93-sheets.dgn	USER NAME = aubreys	DESIGNED - _____	REVISED - _____	STATE OF ILLINOIS DEPARTMENT OF TRANSPORTATION	SCHEDULE OF QUANTITIES			F.A.P. RTE.	SECTION	COUNTY	TOTAL SHEETS	SHEET NO.	
Default	PLOT SCALE = 100.0000' / in.	DRAWN - _____	REVISED - _____		VAR.	D4 WEED SPRAYING 2015 (OR)	VARIOUS	13	12	CONTRACT NO. 68B93			
	PLOT DATE = 10/31/2014	CHECKED - _____	REVISED - _____		SCALE: _____	SHEET _____	OF _____	SHEETS	STA. _____	TO STA. _____	ILLINOIS FED. AID PROJECT		
		DATE - _____	REVISED - _____										

**FOR CONTRACTORS
INFORMATION ONLY**

HERBICIDE DOSAGE CHART				
WATER (GALLONS)	MILESTONE VM (OUNCES)	NON-IONIC SURFACTANT (PINTS)	DRIFT CONTROL (OUNCES)	ACRES OF R.O.W.
40	7	0.8	3.2	1
50	8.75	1	4	1.25
100	17.5	2	8	2.5
200	35	4	16	5
300	52.5	6	24	7.5
400	70	8	32	10
500	87.5	10	40	12.5
600	106	12	48	15
700	122.6	14	56	17.5
800	140	16	68	20
900	157.5	18	72	22.5
1000	175	20	80	25
1100	192.5	22	88	27.5
1200	210	24	96	30
1300	227.5	26	104	32.5
1400	245	27	112	35
1500	262.5	28	120	37.5

BASED ON 7 OUNCES OF MILESTONE VM FOR EACH 1.0 ACRE
 BASED ON 8 OUNCES OF DRIFT CONTROL AGENT PER 100 GALLONS
 BASED ON 2 PINTS OF NON-IONIC SURFACTANT FOR EACH 100 GALLONS OF WATER