

1. COVER SHEET
2. JOB SPECIFIC NOTES
3. SUMMARY OF QUANTITIES
4. TYPICAL BRIDGE DECK SECTION
- 5 - 14. SCHEDULE OF QUANTITIES

HIGHWAY STANDARDS

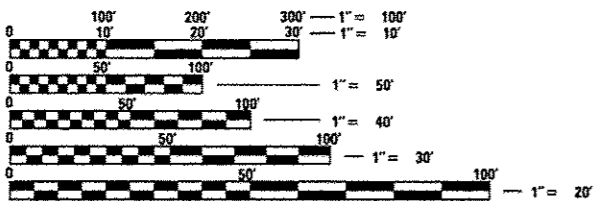
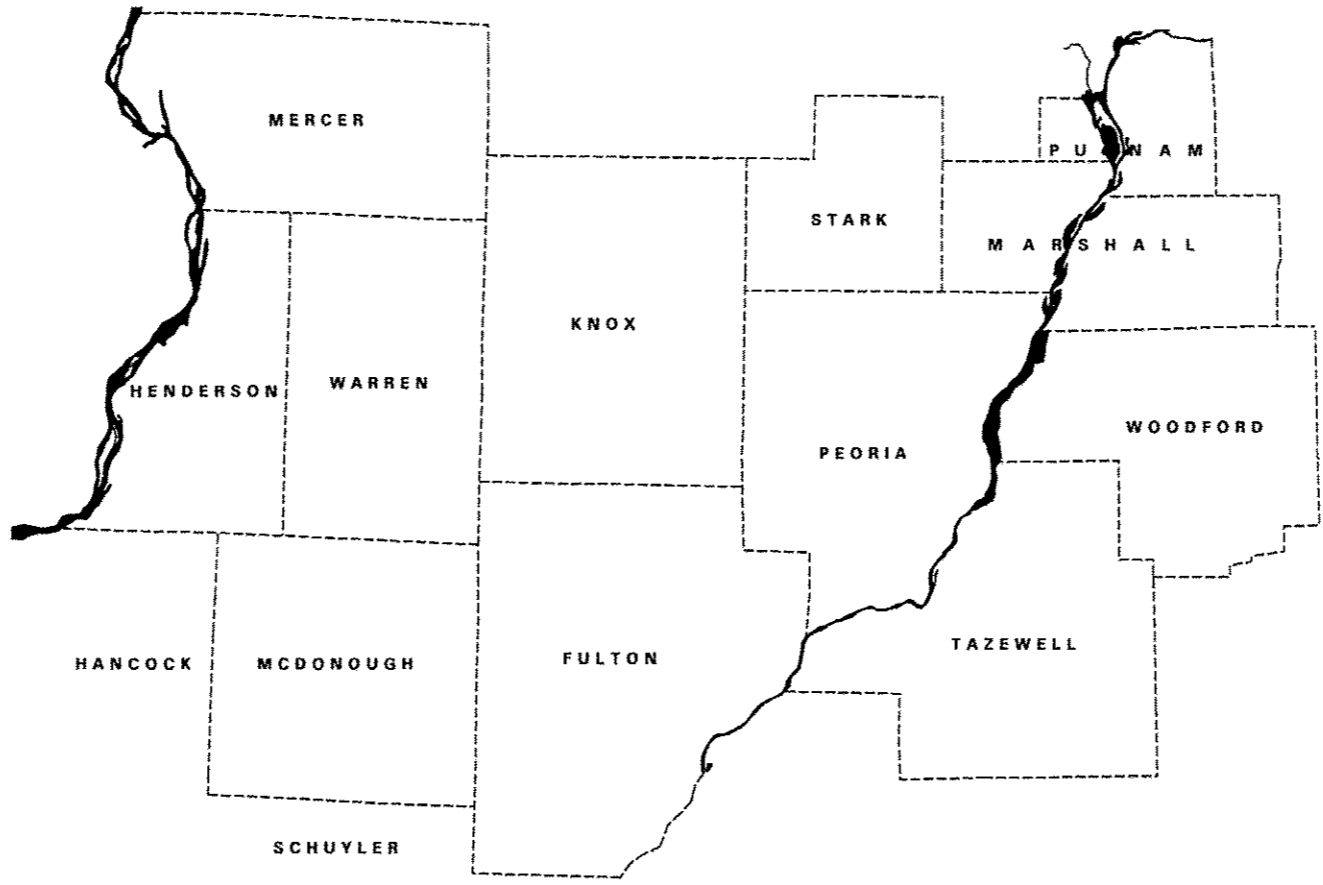
- 701006-05
- 701201-04
- 701301-04
- 701400-08
- 701406-09
- 701411-09
- 701426-07
- 701428
- 701456-03
- 701901-04
- 701602-07

STATE OF ILLINOIS
DEPARTMENT OF TRANSPORTATION
DIVISION OF HIGHWAYS
PROPOSED
HIGHWAY PLANS

VARIOUS ROUTES
SECTION D4 BRIDGE DECK SEALING 2015

PREVENTATIVE MAINTENANCE(BRIDGE)
VARIOUS COUNTIES

C-94-022-15



FULL SIZE PLANS HAVE BEEN PREPARED USING STANDARD ENGINEERING SCALES. REDUCED SIZED PLANS WILL NOT CONFORM TO STANDARD SCALES. IN MAKING MEASUREMENTS ON REDUCED PLANS, THE ABOVE SCALES MAY BE USED.

J.U.L.I.E.
 JOINT UTILITY LOCATION INFORMATION FOR EXCAVATION
 1-800-892-0123
 OR 811

PROJECT ENGINEER MIKE LEWIS (309) 671-3454
 PROJECT MANAGER RAYMOND SAMARA (309) 671-3459
 CATALOG NO. 035205-00D
 CONTRACT NO. 68C35

GROSS LENGTH = N/A
 NET LENGTH = N/A

F.A. RTE.	SECTION	COUNTY	TOTAL SHEETS	SHEET NO.
VAR.	D4 BRIDGE DECK SEALING 2015	VARIOUS	14	1
ILLINOIS CONTRACT NO. 68C35				

D-94-016-15



LOCATION OF SECTION INDICATED THUS: —

DESCRIPTION:
 BRIDGE DECK SEALING ON VARIOUS STRUCTURES THROUGHOUT DISTRICT 4

STATE OF ILLINOIS
 DEPARTMENT OF TRANSPORTATION
 DIVISION OF HIGHWAYS

SUBMITTED Dec 5 20 14
Kenneth A. Gussert
 DEPUTY DIRECTOR OF HIGHWAYS, REGION ENGINEER

Jan 30 20 15
John D. Baranzelli
 acting ENGINEER OF DESIGN AND ENVIRONMENT

Jan 30 20 15
Omer Osman
 DIRECTOR OF HIGHWAYS, CHIEF ENGINEER

PRINTED BY THE AUTHORITY
OF THE STATE OF ILLINOIS

COMMITMENTS

NO COMMITMENTS HAVE BEEN MADE FOR THIS PROJECT.

JOB SPECIFIC NOTES

PRIOR TO PERFORMING ANY WORK, THE CONTRACTOR SHALL COORDINATE THEIR WORK EFFORT WITH THE EXISTING CONSTRUCTION CONTRACTS IN THEIR VICINITY TO ALLEVIATE TRAFFIC CONFLICTS AND ASSURE TRAFFIC PROGRESSION THROUGH ALL WORK ZONES.

A FLOW METER SHALL BE PROVIDED BY THE CONTRACTOR TO ACCURATELY MEASURE QUANTITIES PER BRIDGE. THIS SHALL NOT BE PAID FOR SEPERATELY, BUT SHALL BE INCLUDED IN THE CONTRACT UNIT PRICE PER SQUARE FEET FOR "BRIDGE DECK CONCRETE SEALER".

WHEN APPLICABLE, STANDARD 701426 MAY BE USED IF SEALER DRIES IN LESS THAN 1 HOUR.

NO LANE CLOSURES WILL BE ALLOWED BEFORE 8:30 AM AND AFTER 3:30 PM AT THE FOLLOWING STRUCTURE LOCATIONS

072-0001	EB I-74	HIGHWAY STANDARD 701428 IS REQUIRED
072-0002	WB I-74	HIGHWAY STANDARD 701428 IS REQUIRED
072-0112	EB I-474,474 RP 1.18	HIGHWAY STANDARD 701428 IS REQUIRED
072-0113	WB I-474	HIGHWAY STANDARD 701428 IS REQUIRED
072-0118	FARMINGTON RD	-
072-0127	WB I-474	-
072-0128	EB I-474	HIGHWAY STANDARD 701428 IS REQUIRED
072-0154	US 150	HIGHWAY STANDARD 701428 IS REQUIRED

CODE NO.	ITEM	UNIT	TOTAL QUANTITY	CONST. CODE
				VARIOUS
				COUNTIES 100% STATE 0014
67100100	MOBILIZATION	L SUM	1	1
70100420	TRAFFIC CONTROL AND PROTECTION, STANDARD 701411	EACH	6	6
70100450	TRAFFIC CONTROL AND PROTECTION, STANDARD 701201	L SUM	1	1
70100700	TRAFFIC CONTROL AND PROTECTION, STANDARD 701406	L SUM	1	1
70100825	TRAFFIC CONTROL AND PROTECTION, STANDARD 701456	L SUM	1	1
70102632	TRAFFIC CONTROL AND PROTECTION, STANDARD 701602	L SUM	1	1
X5870015	BRIDGE DECK CONCRETE SEALER	SQ FT	2362188	2362188
X7D10410	SPEED DISPLAY TRAILER	CAL MO	0.5	0.5

4

FILE NAME *
0468C35-shr.pln.dgn

USER NAME * abuhanna
PLDT SCALE * 48.1826 / / in.
PLOT DATE * 11/12/2014

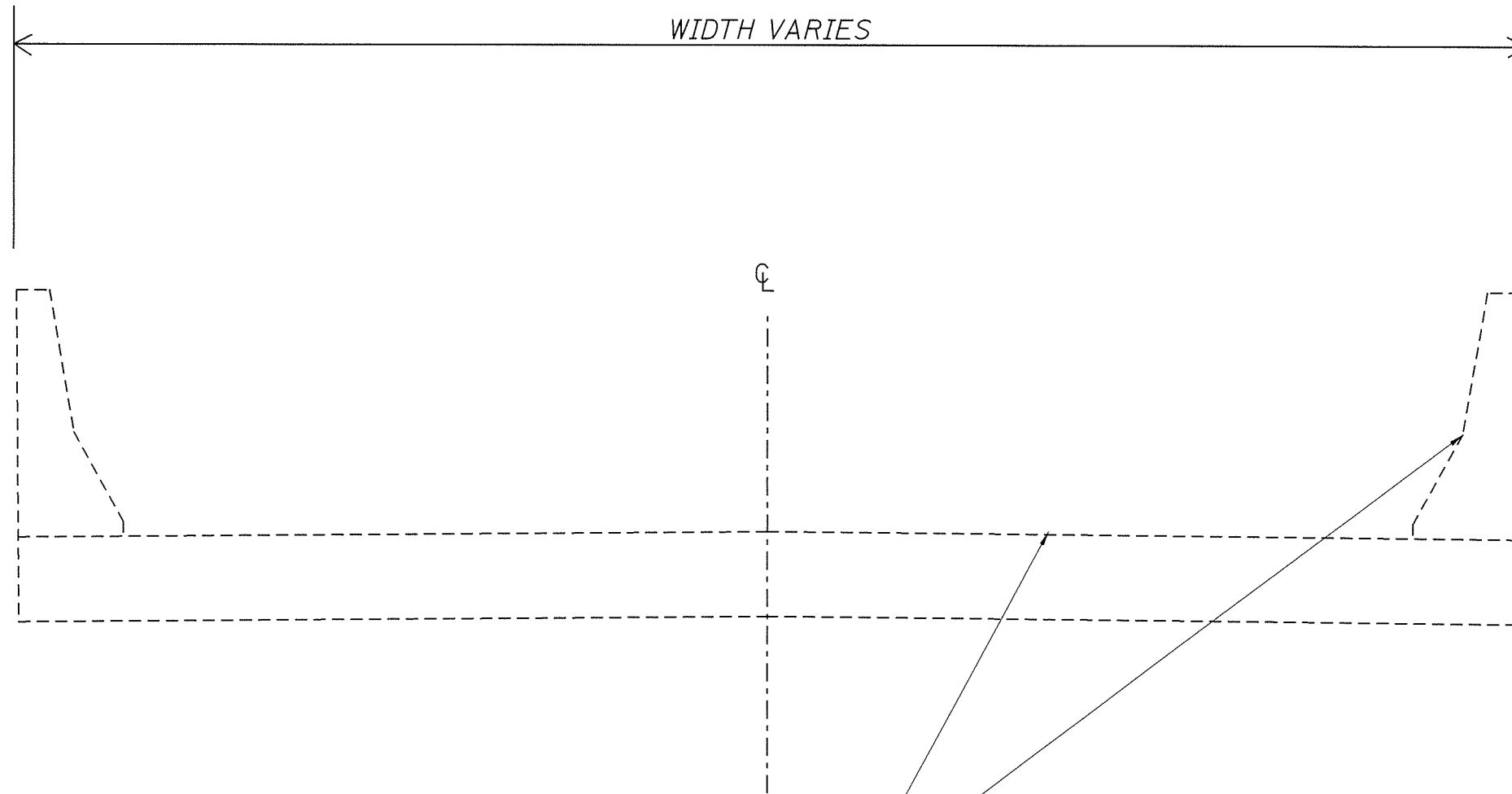
DESIGNED -
DRAWN -
CHECKED -
DATE -

REVISED -
REVISED -
REVISED -
REVISED -

STATE OF ILLINOIS
DEPARTMENT OF TRANSPORTATION

SUMMARY OF QUANTITIES

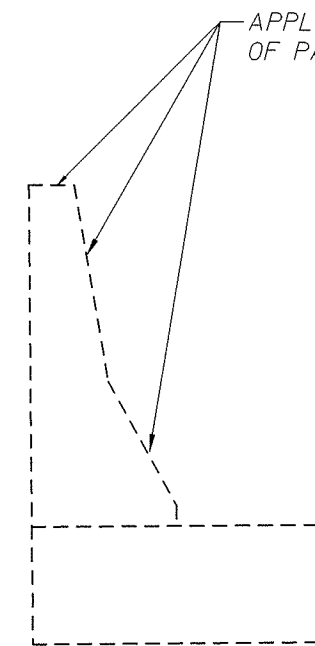
F.A. RTE.	SECTION	COUNTY	TOTAL SHEETS	SHEET NO.
VAR	04 BRIDGE DECK SEALING 2015	VARIOUS	14	3
CONTRACT NO. 68C35				
ILLINOIS FED. AID PROJECT				



APPLY PROTECTIVE COAT TO BRIDGE DECK, FACE AND TOP OF PARAPET WALLS

APPLY TO FACE AND TOP OF PARAPET WALL

NOTE
 IN CASES OF SHORTER PARAPET WALLS WITH ATTACHED RAIL, THE ABOVE APPLICATION METHOD WILL STILL APPLY.



FILE NAME = D468C35-sht-plan.dgn	USER NAME = abuhannaw	DESIGNED -	REVISED -	STATE OF ILLINOIS DEPARTMENT OF TRANSPORTATION	TYPICAL BRIDGE DECK SECTION			F.A. RTE.	SECTION	COUNTY	TOTAL SHEETS	SHEET NO.
Default		DRAWN -	REVISED -					VAR	D4 BRIDGE DECK SEALING 2015	VARIOUS	14	4
	PLOT SCALE = 40.1826' / 1in.	CHECKED -	REVISED -		SCALE:	SHEET 1	OF 1	SHEETS	STA.	TO STA.	CONTRACT NO. 68C35	
	PLOT DATE = 11/12/2014	DATE -	REVISED -		ILLINOIS FED. AID PROJECT							

CONCRETE SEALER

SN	Facility Carried	Feature Crossed	Location	Length Total	Bridge Rdwy Width	Deck Area sq ft	Parapet Area sq ft
0290007	US 24	BN RR (063690C)	1 MI E OF SCHUYLER C	262	32	8384	2114
0290012	US 136	LACY DITCH	0.25 MI W OF HAVANA	232.5	36	8370	1908
0290021	ILL 78 & 97	LACY DITCH	0.1 N. JCT136&ILL 78	166.9	32	5341	1448
0290024	ILL 100	KERTON CR	2 MI N ANDERSON LK P	57	26	1482	679
0290025	ILL 95	SPOON RIVER	2 MI W SMITHFIELD	509	32	16288	3843
0290043	PRIVATE ENTR.	THOMPSON LAKE DIT	2 MI N JCT 136 ENT	136	13.8	1877	1232
0290049	FAS 457-CH 31	DICKSON CREEK	SE DICKSON MOS	25	24	600	455
0290060	US 24/IL 100	SPOON RIVER TRIB	0.22 MI N US 136	62	36	2232	714
0360007	ILL 96	SILVER CREEK	2 MI W OF LOMAX	42	32.1	1440	315
0360009	ILL 96	DUGOUT CREEK	0.5 MI E OF LOMAX	160.3	31.5	5049	1402
0360010	ILL 94	HONEY CR	1.5 MI S STRONGHURST	83	30.8	2556	861
0360022	ILL 94	HENDERSON OVERFLOW	1 MI S BALD BLUFF	103.3	31.3	3233	1003
0360025	ILL 94	SMITH CREEK	5.25 MI N BIGGSVILLE	32	38.9	1232	224
0360035	US 34	CHINN ST GULFPORT	0.25 MI E MISS RIV	150.4	74	10952	2072
0360036	US 34	BN RR (079194E)	0.75 MI E MISS RIV	192	66.9	13797	2646
0360039	ILL 164	HENDERSON CREEK	3 MI N OF GLADSTONE	561	31.9	17944	3913
0360040	ILL 94	N HENDERSON CREEK	3 MI. NW LITTLE YORK	292.2	30	8760	2044
0360041	ILL 94	JINKS HOLLOW CREEK	3.5 MI N BIGGSVILLE	95	30.3	2820	658
0360042	ILL 94	FALL CREEK	4.3 MI N JCT 94&164	120.8	31.3	3728	816
0360043	ILL 94	HENDERSON CREEK	1.25 MI S BALD BLUFF	362	31.8	11520	2520
0360044	ILL 96	CAMP CREEK	1 MI E. DALLAS CITY	137.5	31.4	4184	924
0360045	ILL 96	WEAVER CREEK	0.75 MI W OF LOMAX	147	31.7	4611	1015
0360046	ILL 164	S HENDERSON CREEK	0.7 MI N OF GLADSTONE	189	32	6048	1323
0360047	ILL 94	BN RR & HENDERSON CR	N EDGE BIGGSVILLE	429.2	32	13706	3017
0360049	US 34EB	CRYSTAL LK DR DITCH	1 MI E OF GULFPORT	89.6	39.4	3487	620
0360050	US 34WB	CRYSTAL LK DR DITCH	1 MI E OF GULFPORT	89.6	39.4	3458	616
SHEET SUBTOTAL						201481	

FILE NAME = 0468C35-shr-plan.dgn
 USER NAME = abuhannan
 PLOT SCALE = 40.0000' / in.
 PLOT DATE = 11/12/2014

DESIGNED -
 DRAWN -
 CHECKED -
 DATE -

REVISED -
 REVISED -
 REVISED -
 REVISED -

STATE OF ILLINOIS
 DEPARTMENT OF TRANSPORTATION

SCHEDULE OF QUANTITIES

SCALE: SHEET 1 OF 10 SHEETS STA. TO STA.

F.A. RTE.	SECTION	COUNTY	TOTAL SHEETS	SHEET NO.
VAR	04 BRIDGE DECK SEALING 2015	VARIOUS	14	5
CONTRACT NO. 68C35				
ILLINOIS FED. AID PROJECT				

CONCRETE SEALER - CONTINUED

SN	Facility Carried	Feature Crossed	Location	Length Total	Bridge Rdwy Width	Deck Area sq ft	Parapet Area sq ft
0360051	ILL 94	DUGOUT CREEK	0.5 MI S TERRE HAUTE	82	32	2624	854
0360052	US 34	P.D. CREEK	7.5 MI W BIGGSVILLE	115	40	4600	805
0360053	US 34	LONE TREE CREEK	6.5 MI W BIGGSVILLE	68	40	2720	476
0360054	ILL 94	DIXSON CREEK	0.24 M N STRONGHURST	63	32	2016	721
0360055	ILL 94 & 116	WOLF CR	2.8 MI N STRONGHURST	63	32	2016	721
0360069	ILL 94	MIDDLE CREEK	1 MI N STRONGHURST	78	32	2496	826
0360070	ILL 164	SMITH CREEK	2.3 MI E OF OQUAWKA	130	32	4160	1190
0360071	CARMAN RD	HONEY CREEK	2.3 MI N OF ILL 96	210	32	6720	1750
0360072	ILL 94 & 116	ELLISON CREEK	1.8 MI N STRONGHURST	111	32	3552	1057
0370019	EB I-74	ILL 17 & B-N RR	0.5 MI W OF WOODHULL	248	39.1	9594	1722
0370105	TR 399-100N	I-74	1 MI SW OF WOODHULL	223	24	5352	781
0480007	EB I-74	AT&SF RR (004648T)	N.GALESBURG INTERCH	173	30.2	8027	606
0480008	WB I-74	AT&SF RR (004648T)	N GALESBURG INTERCH	178	30.2	6815	620
0480009	EB I-74	MAIN (FAU 6800)	GALESBURG INERCH	178	30.2	6889	1246
0480010	WB I-74	E. MAIN ST	GALESBURG INTERCH	187	43.8	8899	1295
0480011	WB I-74	TR 205	1 MI W JCT US 150	112	38.6	4323	1064
0480012	EB I-74	TR 205	1 MI W OF US 150	112	38.6	4323	1064
0480019	WB US 34	I-74	NE OF GALESBURG	264	47	12408	2128
0480020	EB US 34	I-74	NE OF GALESBURG	264	47	12408	2128
0480021	US 34 WB	US 150	N CL OF GALESBURG	239	45.5	10805	1666
0480022	US 34 EB	US 150	N CL OF GALESBURG	239	45.5	11592	1673
0480026	US 150	POPE CR	2 MS OF ILL 17	135.5	33	4521	480
0480030	US 150	INTERSTATE 74	1 MI E OF KNOXVILLE	225.9	32.8	7325	1568
0480031	US 150	SPOON RIVER	4 MI W OF ILL 180	594	28.5	8613	2079
0480048	BRICKYARD ROAD	I-74	1 MI NW KNOXVILLE	291	24	6984	1019
0480049	MARKET ST (MS 7350)	I-74	IN KNOXVILLE	231	24	5590	809
SHEET SUBTOTAL						195716	

FILE NAME = 0468C35-shr-plan.dgn
 USER NAME = abuhanna
 PLOT SCALE = 40.0000' / in.
 PLOT DATE = 11/12/2014

DESIGNED -
 DRAWN -
 CHECKED -
 DATE -

REVISED -
 REVISED -
 REVISED -
 REVISED -

**STATE OF ILLINOIS
 DEPARTMENT OF TRANSPORTATION**

SCHEDULE OF QUANTITIES

SCALE: SHEET 2 OF 10 SHEETS STA. TO STA.

F.A. RTE. VAR	SECTION 04 BRIDGE DECK SEALING 2015	COUNTY VARIOUS	TOTAL SHEETS 14	SHEET NO. 6
CONTRACT NO. 68C35				ILLINOIS FED. AID PROJECT

CONCRETE SEALER - CONTINUED

SN	Facility Carried	Feature Crossed	Location	Length Total	Bridge Rdwy Width	Deck Area sq ft	Parapet Area sq ft
0480050	TR 235	I-74	8 MI E OF KNOXVILLE	243	26.5	6440	851
0480053	TR 253	I-74	6 MI E SPOON RIVER	230	26.4	6785	805
0480058	KNOX ST	I-74	S OF GALESBURG INTER	257	28	7168	900
0480059	CH 7	I-74	1 MI N GALESBURG INT	231	29.9	6801	1603
0480060	TR 121	I-74	1.5 MI N US-34 INTER	222	24	5328	777
0480062	TR 89	I-74	2.5 MI S HENDERSON C	223	24	5352	781
0480063	TR 21	I-74	4 MI SW OF WOODHULL	223	24	5352	781
0480065	TR 74 FARNHAM ST	US 34 BYPASS	W 150&34 INTERCHANGE	184	24	4416	644
0480069	FREMONT ST FAU 6790	US 34 BYPASS	1.13 M N OF IL41/164	205	28.5	5843	1715
0480076	WB US 34	CEDAR CREEK	SW EDGE OF GALESBURG	241	42.4	10845	1687
0480077	EB US 34	CEDAR CREEK	SW EDGE OF GALESBURG	202	40	8080	1414
0480079	ILL 41	BN RR (063729D)	0.5 M N.ST.AUGUSTINE	292	36	10512	2044
0480080	ILL 180	SPOON RIVER	1 MI N WILLIAMSFIELD	433	30	12990	3031
0480081	ILL 17	FITCH CREEK	2 MI W OF LAFAYETTE	66.3	32	2080	455
0480082	ILL 180	WALNUT CREEK	2.5M S OF ILL 17	194	32	6208	1358
0480083	ILL 97	LITTLERS CREEK	2 MI N OF RAPATEE	115	32	3466	763
0480084	US 150	SPOON RIVER TRIB.	3.8 MI W JCT 180/150	95	32.8	1544	333
0480085	IL 180	CADWELL CR	2 MI N WILLIAMSFIELD	81.2	31.5	2558	568
0480086	ILL 180	BRANDYWINE CR	1.5 MI N WILLIAMSFELD	125	31.5	3938	875
0480087	FAP 574 (ILL 41)	BNSF RR	S OF GALESBURG	158	40	6320	1106
0480088	US 150	HENDERSON CREEK	6.3 MI N OF US 34	112	36	4032	1064
0480089	FAS 1195 IL 180	BR BRANDYWINE CR	0.5 MI N OF US 150	93.8	40	3781	665
0483286	FAU 6838-CH 10	BN RR & GRAVEL RD	NW-27-T11NR1E	2028.5	52	100308	13503
0486022	US 150 (MAIN ST)	CEDAR CREEK, BNSF RR	500 BLK W. MAIN	269.5	56	15092	2167
0550005	US 67	TROUBLESOME CREEK	1.7 MI S OF US 136	76	32.3	3747	0
0550009	ILL 61	BN RR (072826L)	SOUTH OF COLMAR	247	33	8398	1729
SHEET SUBTOTAL						298999	

FILE NAME =
0468C35-sht-plan.dgn
Default

USER NAME = abuhennaw
PLOT SCALE = 40.0000' / in.
PLOT DATE = 11/12/2014

DESIGNED -
DRAWN -
CHECKED -
DATE -

REVISED -
REVISED -
REVISED -
REVISED -

**STATE OF ILLINOIS
DEPARTMENT OF TRANSPORTATION**

SCHEDULE OF QUANTITIES

SCALE: SHEET 3 OF 10 SHEETS STA. TO STA.

F.A. RTE.	SECTION	COUNTY	TOTAL SHEETS	SHEET NO.
VAR	04 BRIDGE DECK SEALING 2015	VARIOUS	14	7
CONTRACT NO. 68C35				
ILLINOIS FED. AID PROJECT				

CONCRETE SEALER - CONTINUED

SN	Facility Carried	Feature Crossed	Location	Length Total	Bridge Rdwy Width	Deck Area sq ft	Parapet Area sq ft
0550021	CH 8	E FORK LAMOINE RIVER	1 MI N COLCHESTER	204	28	6793	714
0550026	US 67	TOWN CREEK FORK	0.1 MI S OF ILL 9	72.5	80	5840	511
0550028	ILL 9	TOWN FORK CREEK	0.75 MI W OF US 67	68	32	2176	476
0550029	SB US 67	E FORK LAMOINE RIVER	1 MI N OF MACOMB	171.4	40	6800	1190
0550030	NB US 67	E FORK LAMOINE RIVER	1 MI N OF MACOMB	171.4	40	6760	1183
0550031	SB US 67	E FORK CROOKED CREEK	1.2MI S WARREN CO LN	73.8	38	2804	517
0550032	NB US 67	E FORK CROOKED CREEK	NW-7-T7NR2W	73.8	38	2804	517
0550042	ILL 9	BAPTIST CREEK	2 MI E BLANDINSVILLE	74.9	31.5	2232	504
0550043	ILL 9	SPRING CREEK	4.3 MI E BLANDINSVIL	56	31.5	1764	392
0550048	US 67	CARTER CREEK	1.3 MI S OF INDUSTRY	77	34	2618	539
0550049	US 67	GRINDSTONE CR	N EDGE OF INDUSTRY	98.1	34	3335	687
0550052	IL 336EB	BNSF RR	SW OF TENNESSEE	282	40	11280	2254
0550053	IL 336WB	BNSF RR	SW OF TENNESSEE	282	40	11280	2254
0550060	FAP 315 IL 336EB	TRIB KILLJORDAN CR	SOUTHWEST OF MACOMB	186	41.3	7682	1582
0550061	FAP 315 IL 336WB	TRIB KILLJORDAN CR	SOUTHWEST OF MACOMB	186.5	41.3	7702	1586
0550067	ADAMS ST	IL 336	1 Mi N. Ill 336	202.5	30	6075	1698
0550079	IL 9	SHAW CREEK	0.75 MI E OF ILL 41	94.7	32	3030	943
0550081	SB US 67	FARMERS FORK	1 MI S OF ILL 9	118.5	40	4740	1110
0550083	ILL 61	La MOINE RIVER	1 MI S OF COLMAR	478.2	32	15302	3627
0620003	ILL 17	ILL RIVER	9.55 MI W OF ILL 89	1571	26	40846	5734
0620028	ILL 117	SOUTH BR CROW CREEK	6.75 MI S OF ILL 17	134	34	4556	938
0620029	ILL 89	SANDY CREEK	1.87 MI S OF ILL 18	283	32	9056	906
0620036	ILL 18	ILL RIVER, CROMWELL	1.22 MI E OF ILL 29	1719	23	39537	0
0620038	ILL 17/40	C & NW RR	AT CAMP GROVE	132	32	4224	924
0620040	I-39/US 51(SB)	N FK SANDY CREEK	1.5 MI S OF ILL 18	80	40	3200	584
0620041	I-39/US 51(NB)	N FK SANDY CREEK	1.99 MI S OF ILL 18	74.5	40	2980	544
SHEET SUBTOTAL						247330	

FILE NAME = 0468C35-shr-plan.dgn
 USER NAME = abuhannon
 PLOT SCALE = 40.0000' / in.
 PLOT DATE = 11/12/2014

DESIGNED -
 DRAWN -
 CHECKED -
 DATE -

REVISED -
 REVISED -
 REVISED -
 REVISED -

**STATE OF ILLINOIS
 DEPARTMENT OF TRANSPORTATION**

SCHEDULE OF QUANTITIES

SCALE: SHEET 4 OF 10 SHEETS STA. TO STA.

F.A. RTE.	SECTION	COUNTY	TOTAL SHEETS	SHEET NO.
VAR	04 BRIDGE DECK SEALING 2015	VARIOUS	14	8
CONTRACT NO. 68C35				
ILLINOIS FED. AID PROJECT				

CONCRETE SEALER - CONTINUED

SN	Facility Carried	Feature Crossed	Location	Length Total	Bridge Rdwy Width	Deck Area sq ft	Parapet Area sq ft
0620042	I-39/US 51(SB)	SANDY CREEK	2.60 MI S OF ILL 18	95.5	40	3820	697
0620043	I-39/US 51(NB)	SANDY CREEK	2.61 MI S OF ILL 18	95.5	40	3820	697
0620045	I-39/US 51(SB)	TR 39 (FRTG RD WEST)	3.36 MI S OF ILL 18	129	40	5160	993
0620046	I-39/US 51(NB)	TR 39 (FRTG RD WEST)	3.37 MI S OF ILL 18	115	40	4600	840
0620048	CH 14	I-39/US 51	2.19 MI N OF ILL 17	240	34	8160	1680
0620049	TR 69C	I-39/US 51	1 MI N OF ILL 17	250	34	8500	1750
0620050	IL 17/FAP 649	I-39/US 51	0.45 MI W OF IL 251	229	66	15114	1668
0620051	I-39/US 51 SB	BNSF RR	1.15 MI S OF ILL 17	162.7	39.8	6476	1204
0620052	I-39/US 51 NB	BNSF RR	1.14 MI S OF ILL 17	162	40.2	6512	1085
0620053	CH 4	I-39/US 51	2.02 MI S OF ILL 17	228	34	7752	1596
0620054	FAS 369	I-39/US 51	3 MI S OF IL 17	229	28	6412	1603
0620055	TR 121A	I-39/US 51	5 MI S OF IL 17	228	28	6384	1596
0620056	ILL 29	THENIUS CREEK	0.25 MI N OF SPARLAND	136	40	5440	952
0620057	ILL 29	GIMLET CREEK	JCT. ILL 29 & 17	76	58	4408	570
0620058	IL 26	SANDY CREEK	0.03 MI S OF IL 18	180	32	5760	1260
0620059	ILL 17	SENACHWINE CR TRIB.	4 MI W OF SPARLAND	79	32	2528	833
0620060	ILL 26	CROW CREEK OVERFLOW	6.3 MI S OF ILL 17	175	34	5950	1225
0620061	ILL 26	CROW CREEK	6.64 MI S OF ILL 17	157	35	5495	1099
0620062	ILL 40	CAMP RUN	1.5 M S CAMP GROVE	47	32	1504	329
0620063	ILL 26	STRAWN CREEK	2.4 MI S OF LACON	81	32	2592	567
0620064	ILL 26	STRAWN RUN CREEK	IN LACON	57	32	1824	399
0620066	ILL 26	PIGEON CREEK	2.8 MI S OF LACON	94	32	3008	658
0620070	ILL 26	BROWN RUN	3.2 MI. S. OF RT 18	131	32	4192	917
0620071	ILL 251	SANDY CREEK	1.85 MI S OF ILL 18	75.5	30	2265	809
0620072	ILL 17	SENACHWINE CREEK	3.5 MI W OF SPARLAND	140	32	4480	1260
0620085	ILL 251	SANDY CREEK	2.47 MI S OF ILL 18	77	32	2464	819
SHEET SUBTOTAL						161726	

FILE NAME = 0468C35-sh1-plan.dgn
 USER NAME = abuhennaw
 PLOT SCALE = 40.0000' / in.
 PLOT DATE = 11/12/2014

DESIGNED -
 DRAWN -
 CHECKED -
 DATE -

REVISED -
 REVISED -
 REVISED -
 REVISED -

**STATE OF ILLINOIS
 DEPARTMENT OF TRANSPORTATION**

SCHEDULE OF QUANTITIES

SCALE: SHEET 5 OF 10 SHEETS STA. TO STA.

F.A. RTE.	SECTION	COUNTY	TOTAL SHEETS	SHEET NO.
VAR	04 BRIDGE DECK SEALING 2015	VARIOUS	14	9
CONTRACT NO. 68C35				
ILLINOIS FED. AID PROJECT				

CONCRETE SEALER - CONTINUED

SN	Facility Carried	Feature Crossed	Location	Length Total	Bridge Rdwy Width	Deck Area sq ft	Parapet Area sq ft
0660007	ILL 94	CAMP CREEK	5 MI N OF ALEDO	130.1	31.8	4160	911
0660008	ILL 94	EDWARDS RIVER	1.9 MI N OF ILL 17	300.6	32	9619	2104
0660009	ILL 94	POPE CREEK	3.9 MI S OF ILL 17	148	32	4736	1316
0660010	ILL 94	N. HENDERSON CR	2.4 MI N OF ILL 135	103	31.7	3265	1001
0660013	ILL 94	DUCK CREEK	4 MI N OF LITTLE YORK	112.9	32.2	3635	1070
0660014	4TH ST	POPE CREEK	IN KEITHSBURG	146	32	4672	1022
0660015	US 67	DONAHUE CREEK	1.5 MI N OF VIOLA	83.5	39.4	3276	585
0660016	US 67	TOMS CREEK	0.25 MI N ALEXIS WYE	104.7	32.4	3575	770
0660017	US 67	EDWARDS RIVER	2 MI N OF VIOLA	529	39.4	20843	3703
0720009	US 24 & ILL 9 (NB)	KJRY RR & OLD SBI 9	1 MI E OF MAPLETON	348	38.5	13398	2227
0720016	SB ILL 29	DICKISON RUN CREEK	0.5 MI N MOSSVILLE	204	40	8160	1489
0720031	ILL 78	SPOON RIVER	3 MI N OF LAURA	369	40	14680	2569
0720033	US 150	KICKAPOO CREEK	6 MI E OF BRIMFIELD	184	33	6072	0
0720034	ILL 90	PRINCE RUN	W EDGE OF PRINCEVILLE	26	32	832	112
0720035	ILL 90	KICKAPOO CR	5 MI E OF PRINCEVILLE	26	32	832	112
0720037	ILL 116	BN C&NWRR KICKAPOO	HARMON HIGHWAY	638	64	40832	5551
0720042	ILL 8	BN RR (094069E)	AT OAK HILL	138.1	32	4416	966
0720059	KOERNER RD (CH47R)	I-74	2 MI W OF PEORIA	225	24	5400	1575
0720070	GILLES RD	I-74	1.5 MI E OF KICKAPOO	230	20	4600	1825
0720071	HEINZ ROAD	I-74	3 MI W OF PEORIA	225	24	5400	1950
0720075	EB I-74	CH23R	S OF BRIMFIELD	269	32.8	8823	1775
0720077	WB I-74	TR 119	3.5 MI W OF KICKAPOO	116	40.5	4698	696
0720079	EB I-74	KICKAPOO CREEK	3 MI W OF KICKAPOO	296	32.5	9620	1924
0720080	WB I-74	KICKAPOO CREEK	3 MI W OF KICKAPOO	308	32.5	10164	2621
0720136	US 24 & ILL 9	LITTLE LAMARSH CREEK	1 MI W OF MAPLETON	122	42.5	5185	0
0720140	US 150	ILL 6	0.25 MI E OF IL 91	226.8	80.7	18303	7961
SHEET SUBTOTAL						265031	

FILE NAME = D:\68C35-shr-plan.dgn
 USER NAME = abuhanna
 PLOT SCALE = 40.0000' / in.
 PLOT DATE = 11/12/2014

DESIGNED -	REVISED -
DRAWN -	REVISED -
CHECKED -	REVISED -
DATE -	REVISED -

**STATE OF ILLINOIS
 DEPARTMENT OF TRANSPORTATION**

SCHEDULE OF QUANTITIES

SCALE: SHEET 6 OF 10 SHEETS STA. TO STA.

F.A. RTE.	SECTION	COUNTY	TOTAL SHEETS	SHEET NO.
VAR	D4 BRIDGE DECK SEALING 2015	VARIOUS	14	10
CONTRACT NO. 68C35				
ILLINOIS FED. AID PROJECT				

CONCRETE SEALER - CONTINUED

SN	Facility Carried	Feature Crossed	Location	Length Total	Bridge Rdwy Width	Deck Area sq ft	Parapet Area sq ft
0720141	NB ILL 6	HOERR'S POND	0.7 MI N OF US 150	105	40	4200	735
0720142	SB ILL 6	HOERR'S POND	0.7 MI N OF US 150	105	40	4200	725
0720144	SB ILL 6	FAS387(CH15)RADNOR	CTR S1/2-36-T10NR7E	57	40	2280	430
0720145	NB ILL 6	FAS 387(CH52R)	CTR S-1/2-36-T10NR7E	57	40	2280	410
0720147	ILL 40	ILL 6	CTR-32-T10NR8E	252	87.2	21974	5708
0720148	MOSSVILLE RD-CH D31	ILL 6	0.35M W OF ILL 29	221	40	8840	3182
0720149	ILL 29 SPUR	ILL 6 & RAMP	0.4 MI W OF MOSSVILL	297	52	15444	5456
0720155	ILL 91	KICKAPOO CR	1.5 MI S OF DUNLAP	195	34	6630	1365
0720160	ILL 78	KICKAPOO CREEK TRIB	2.1 M N OF ILL 116	84	32	2688	588
0720161	IL 91	FARGO RUN	1 MI N OF US 150	54	32	1728	378
0720162	ILL 8	WALNUT CREEK	0.5 MI E OF ILL 78	118	39	4602	826
0720164	ILL 8	NIXON RUN CREEK	4.75 MI W OF EDWARDS	119	39	4641	857
0720165	ILL 8	WARSAW RUN	1.75 MI W OF EDWARDS	92	33	3036	699
0720166	ILL 8	KICKAPOO CR. TRIB.	W. EDGE OF EDWARDS	55	33	1815	385
0720167	US 150EB	IL 29 NE ADAMS ST	NE C. L PEORIA	196.3	30.3	5948	1472
0720168	US 24WB	IL 29	IL 29 NE ADAMS ST	196.3	87	17078	1502
0720169	IL 8	C & NW RR	POTTSTOWN	312	36	11232	2340
0720172	I 74 RP 21.16	I 74 RP 20.63	US 150/I74 INTERCHAN	117.9	25.9	3054	931
0720174	EB74 TO IL 40 NBSB	I-74,RPF-1,RP F-6	1.25 MI W ILLINOIS R	310.5	34.7	10774	2111
0720175	SB KNOXVILLE,RPF-2	I-74 AND RP F-6	1.25 MI W ILL RIVER	358	44.6	15967	2363
0720177	EB I-74,RP F-2	GLEN OAK AVE	0.75 MI W ILLINOIS R	86.4	67.8	5858	899
0720178	WB I-74	GLEN OAK AVE	0.75 MI W ILLINOIS R	86.4	40	3456	873
0720179	JEFFERSON ST-US 24SB	I-74	SB US24 IN PEORIA	160.3	51.2	8207	3366
0720180	FAYETTE RP TO 74EB	74EB TO WASHINGTON	DOWNTOWN PEORIA	87	26	2262	539
0720182	ADAMS ST	I-74	OVER RMPS G-1,2,&3	296.4	39.5	11708	6165
0720183	I 74 RPS20.97,21.56	FA 317 RP 19.99	US 150 INTERCHANGE	405	39.9	25715	6670
SHEET SUBTOTAL						256592	

FILE NAME =
D468C35-shr-pln.dgn
Default

USER NAME = abuhanna
PLOT SCALE = 40.0000' / in.
PLOT DATE = 11/12/2014

DESIGNED -
DRAWN -
CHECKED -
DATE -

REVISED -
REVISED -
REVISED -
REVISED -

**STATE OF ILLINOIS
DEPARTMENT OF TRANSPORTATION**

SCHEDULE OF QUANTITIES

SCALE: SHEET 7 OF 10 SHEETS STA. TO STA.

F.A. RTE.	SECTION	COUNTY	TOTAL SHEETS	SHEET NO.
VAR	04 BRIDGE DECK SEALING 2015	VARIOUS	14	11
CONTRACT NO. 68C35				
ILLINOIS FED. AID PROJECT				

CONCRETE SEALER - CONTINUED

SN	Facility Carried	Feature Crossed	Location	Length Total	Bridge Rdwy Width	Deck Area sq ft	Parapet Area sq ft
0720184	ELLIS AVE	I-74	0.65 MI E UNIVERSITY	298	41	12218	2086
0720185	PERRY STREET	I-74	PERRY ST IN PEORIA	144.2	39.3	5667	2826
0720186	MONROE STREET	I-74	MONROE ST IN PEORIA	122.3	51.2	6262	2593
0720187	MADISON AVE	I-74	MADISON AVE PEORIA	157.4	51	8027	3542
0720188	ILL 91	PRINCE RUN CR	1 MI N PRINCEVILLE	91	32	2912	683
0720189	UNIVERSITY AVE	I74 & DRY RUN CREEK	UNIVERSITY AVE INTER	234	70.4	16474	3650
0720190	FA 317RP 19.99	WAR MEMORIAL DR	US 150 INTERCHANGE	263.5	55.7	14677	4404
0720191	STERLING AVE	I-74	0.5 MI W US 150 INTER	135.8	112.5	15278	4134
0720192	BROADWAY ST	I-74 & DRY RUN CRK	0.3 MI E UNIVERSITY	262	40	10480	1830
0720193	SHERIDAN ROAD	I-74	0.5 MI E UNIVERSITY	262	57	14934	1729
0720194	NORTH ST	I-74	0.75 MI E UNIVERSITY	250	43.8	10950	5275
0720195	N GALE AVE	I-74	GALE AVE INTERCHANGE	341	VAR	23567	5963
0720196	FORREST HILL AVE	I-74	3/8 MI N GALE INTER	175	72	12600	1155
0720197	NEBRASKA AVE	I-74	0.5 MI W UNIVERSITY	256	68	17408	2275
0720001	EB I-74	UP RR (175624A)	0.25 MI W OF PEORIA	159	40	6360	1393
0720002	WB I-74	UP RR (175624A)	0.25 MI W PEORIA	159	40	6360	1393
0720014	ILL 29	SENECHWINE CR	N EDGE CHILLICOTHE	220	40	8800	1820
0720049	ILL 8	BN RR (072537K)	AT EDWARDS	437	29.4	12848	3339
0720074	WB I-74	CH R23	S OF BRIMFIELD	269	32.5	8743	2163
0720078	EB I-74	TR 119	3.5 MI W OF KICKAPOO	116	40.5	4698	1092
0720112	EB I-474,474 RP 1.18	ILL 8	1 M NW OF POTTSTOWN	203	63.7	12931	1701
0720113	WB I-474	ILL 8	1 M NW OF POTTSTOWN	203	56.5	11470	1701
0720118	FARMINGTON RD	I-474	0.1 MI E COUNTRY LANE	270	42.3	11421	2170
0720127	WB I-474	KICKAPOO CR RD	0.5 MI N OF US 24	1164	38.5	44814	8428
0720128	EB I-474	KICKAPOO CR RD	0.5 MI N OF US 24	1071	38.3	41019	7777
0720154	US 150	C&NW175626N-MP73.04	1.3MI E. IL6 & US150	169	82	13858	1463
SHEET SUBTOTAL						431359	

FILE NAME =
D468C35-shr-plan.dgn
Default

USER NAME = abuhanna
PLOT SCALE = 40.0000' / in.
PLOT DATE = 11/12/2014

DESIGNED -
DRAWN -
CHECKED -
DATE -

REVISED -
REVISED -
REVISED -
REVISED -

**STATE OF ILLINOIS
DEPARTMENT OF TRANSPORTATION**

SCHEDULE OF QUANTITIES

SCALE: SHEET 8 OF 10 SHEETS STA. TO STA.

F.A. RTE.	SECTION	COUNTY	TOTAL SHEETS	SHEET NO.
VAR	04 BRIDGE DECK SEALING 2015	VARIOUS	14	12
CONTRACT NO. 68C35				
ILLINOIS FED. AID PROJECT				

CONCRETE SEALER - CONTINUED

SN	Facility Carried	Feature Crossed	Location	Length Total	Bridge Rdwy Width	Deck Area sq ft	Parapet Area sq ft
0720198	ILL 29	IL RIVER TRIBUTARY	0.1 MI S MOSSVILLE RD	76	84	6384	812
0720201	FAU 6578-AIRPORT RD	UPRR & KICKAPOO TRIB	SW EDGE PEORIA CL	330	64	21120	2590
0720227	ILL 8	BIG HOLLOW CREEK	0.75 MI N POTTSTOWN	138	46	6348	1246
0720228	US 24 & ILL9	LAMARSH CREEK	WHEELER RD & US 24	215	94	20210	1785
0780003	ILL 29	SENACHWINE CREEK	1.25 MI N OF PUTNAM	118.7	40	4748	1111
0780005	ILL 29	ILL RIVER TRIB	3.17 MI N OF ILL 18	30	41	1230	490
0780034	IL 26	STREAM	0.5 mi n of IL 18	45	32	1440	595
0780035	ILL 71	COFFEE CREEK	5.92 M W OF ILL 89	109	40	4360	1043
0780036	IL 26/FAS 2370	CLEAR CREEK	7.95 MI S OF IL 71	139.4	31.4	4377	1256
0780037	IL 26/FAS 2370	TRIB TO ILL RIVER	3.76 MI S OF IL 71	106.6	33.5	3571	1026
0780038	IL 89 (FAP 698)	LITTLE SANDY CREEK	0.05 MI N OF IL 18	126.3	33.5	4231	1164
0780039	ILL 18	LITTLE SHADY CREEK	7.13 MI E OF ILL 26	124	32	3968	1148
0780046	IL 26	COFFEE CREEK	1.21 MI S OF IL 71	204	37.8	7711	1708
0850501	US 24	SUGAR CR	0.3 MI SW FULTON CO L	310	32	10230	2170
0940002	US 67	MIDDLE HEND'N CR	0.8 MI S OF ILL 135	125.9	32	3993	868
0940016	ILL 94 & 135	HENDERSON CR	2 MI N LITTLE YORK	294	32	9408	2058
0940029	TR 232	FAP 313	2.5M SW OF GALESBURG	537	26.5	12906	3409
0940030	ILL 116	NEGRO CREEK	6 MI E OF ROSEVILLE	140	32.2	4508	980
0940031	ILL 135	CEDAR CR OVERFLOW	0.5 MI N LITTLE YORK	90	36	3240	630
0940032	ILL 135	CEDAR CREEK	N EDGE LITTLE YORK	237	36	8532	1659
0940033	US 34 & 67 (SB)	BN RR (079039A)	0.8MI N JCT US 34&67	194	40	7760	1358
0940034	ILL. 164	CEDAR CREEK TRIB.	4 MI E OF COLDBROOK	59	32	1888	413
0940035	SB US 67	PICAYUNE CREEK	4 MI N OF ROSEVILLE	86.7	38	3555	607
0940037	SB US 67	BIG NEGRO CREEK	3 MI S OF ILL116	87	56	4872	609
0940038	NB US 67	BIG NEGRO CREEK	3 MI S ILL 116	87	38	3306	609
0940039	NB US 67	SWAN CREEK	4.5 MI S ROSEVILLE	88.5	38	3363	620
SHEET SUBTOTAL						199222	

FILE NAME = 0468C35-sh1-plan.dgn
 USER NAME = abuhanna
 PLOT SCALE = 40.0000' / in.
 PLOT DATE = 11/12/2014

DESIGNED -
 DRAWN -
 CHECKED -
 DATE -

REVISED -
 REVISED -
 REVISED -
 REVISED -

STATE OF ILLINOIS
 DEPARTMENT OF TRANSPORTATION

SCHEDULE OF QUANTITIES

SCALE: SHEET 9 OF 10 SHEETS STA. TO STA.

F.A. RTE.	SECTION	COUNTY	TOTAL SHEETS	SHEET NO.
VAR	04 BRIDGE DECK SEALING 2015	VARIOUS	14	13
CONTRACT NO. 68C35				
ILLINOIS FED. AID PROJECT				

CONCRETE SEALER - CONTINUED

SN	Facility Carried	Feature Crossed	Location	Length Total	Bridge Rdwy Width	Deck Area sq ft	Parapet Area sq ft
0940040	SB US 67	SWAN CREEK	4.5 MI S ROSEVILLE	88.5	38	3363	620
0940041	US 34	US 67	SW EDGE OF MONMOUTH	222	66	14652	1554
0940042	NB US 67	PICAYUNE CREEK	4 MI N OF ROSEVILLE	84.7	38	3219	593
0940044	ILL 116	ELLISON CREEK	4 MI W OF ROSEVILLE	84	37.3	3142	588
0940045	NB US 67	S. HENDERSON CREEK	2.8 MI S OF US 34	142.5	40	5720	1001
0940046	SB US 67	S. HENDERSON CREEK	2.8 MI S OF US 34	142.5	40	5700	998
0940047	IL 135	JOHNS CREEK	1.5 MI S. LITTLE YORK	83.7	31.5	2686	595
0940048	US 67	HENDERSON CREEK	2.4 MI S OF ILL 135	198.2	31.5	6257	1386
0940049	US 67	TOM'S CREEK	0.1 MI W OF ILL 135	88	32	2816	616
0940050	OLD US 34	CEDAR CR TRIB	0.5 MI E OF MONMOUTH	80	26	2054	553
0940051	US 67	CEDAR CR	4 MI N OF MONMOUTH	231	36	8316	1897
1020003	EB I-74	CONGERVILLE ROAD	3.85 MI E OF ILL 117	116	39	4524	1092
1020004	WB I-74	CONGERVILLE ROAD	3.85 MI E OF ILL 117	116	39	4524	1092
1020032	ILL 89	PARTRIDGE CREEK	2.95 MI N OF ILL 116	26	40	1040	462
1020041	ILL 117	MILL CR	3.6 MI S. OF US 24	80	30.5	2440	840
1020068	FAS 2370(IL 26)	BLUE CREEK	16.97 MI S OF IL 17	131.5	36	4734	1201
1020069	IL 251	EAST PANTHER CREEK	6.45 MI S OF ILL 116	119	32	3808	1113
1020081	IL 251 FAS 1360	PANTHER CREEK	3.4 MI S OF ILL 116	153.7	32	4918	1356
1020082	ILL 89	SNAG CREEK	9.5 MI N OF ILL 116	80.7	30	2421	845
SHEET SUBTOTAL						104734	
TOTAL SQ FT=						2362188	

FILE NAME =
D468C35-shr-plot.dgn
Default

USER NAME = abuhanna
PLOT SCALE = 40.0000' / in.
PLOT DATE = 11/12/2014

DESIGNED -
DRAWN -
CHECKED -
DATE -

REVISED -
REVISED -
REVISED -
REVISED -

**STATE OF ILLINOIS
DEPARTMENT OF TRANSPORTATION**

SCHEDULE OF QUANTITIES

SCALE: SHEET 10 OF 10 SHEETS STA. TO STA.

F.A. RTE.	SECTION	COUNTY	TOTAL SHEETS	SHEET NO.
VAR	D4 BRIDGE DECK SEALING 2015	VARIOUS	14	14
CONTRACT NO. 68C35				
ILLINOIS FED. AID PROJECT				