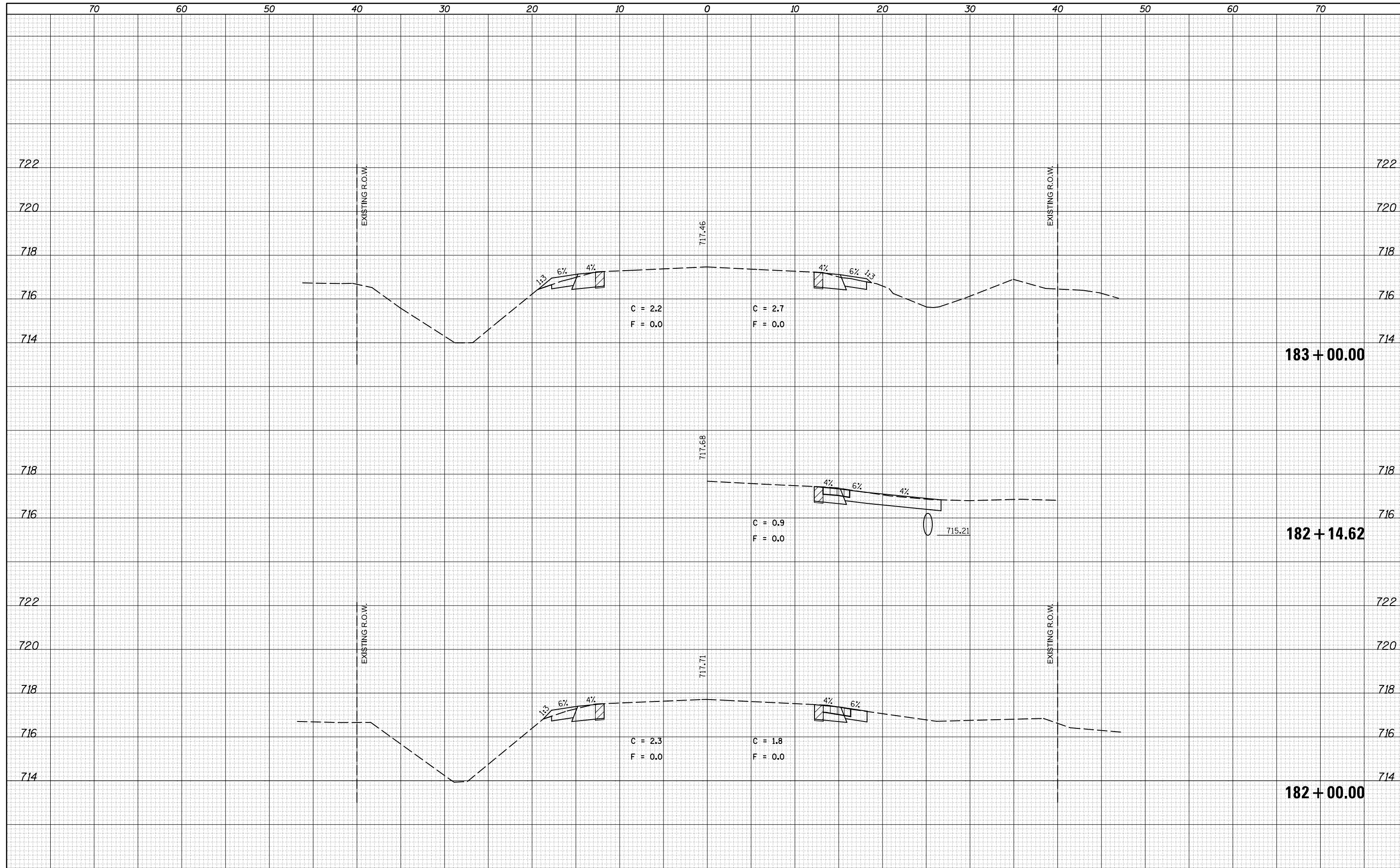


DATE	
BY	
SURVEYED	
PLOTTED	
TEMPLATE	
AREAS CHECKED	
FINAL SURVEY	
NOTE BOOK	
NO.	

DATE	
BY	
SURVEYED	
PLOTTED	
TEMPLATE	
AREAS CHECKED	
ORIGINAL SURVEY	
NOTE BOOK	
NO.	



FILE NAME =  
 c:\pw\_work\pwork\cearlockj\d0309603\0570985-sh1-xsc3f4USE.THIS.dgn

USER NAME = cearlockj  
 DESIGNED -  
 DRAWN -  
 CHECKED -  
 DATE -

DESIGNED -  
 DRAWN -  
 CHECKED -  
 DATE -

REVISED -  
 REVISED -  
 REVISED -  
 REVISED -

**STATE OF ILLINOIS  
 DEPARTMENT OF TRANSPORTATION**

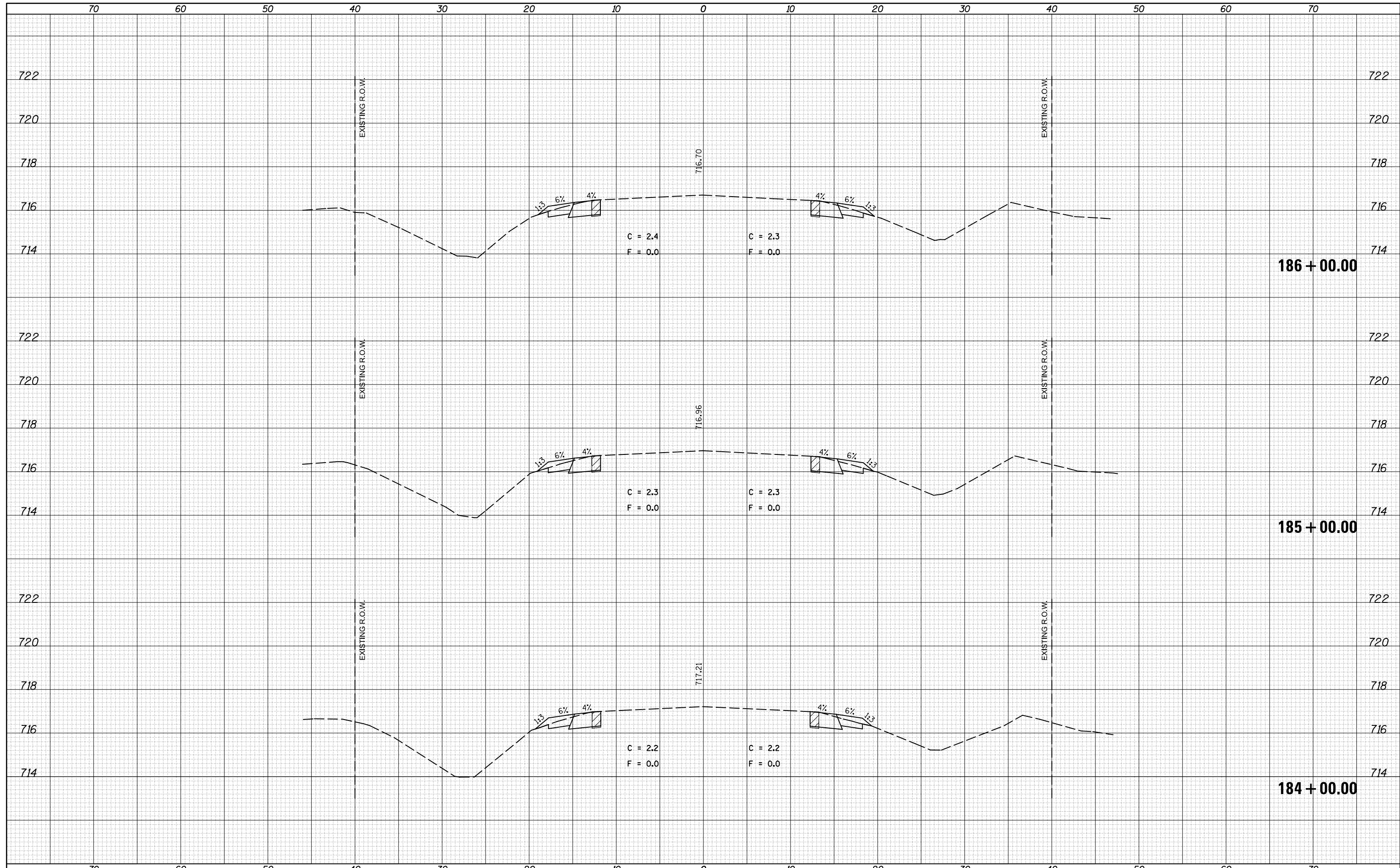
**CROSS SECTIONS - US 136**

SCALE: SHEET 26 OF 177 SHEETS STA. 182+00.00 TO STA. 183+00.00

F.A.P. RTE.	SECTION	COUNTY	TOTAL SHEETS	SHEET NO.
709	113 I-1, CR	Champaign	252	101
			CONTRACT NO. 70985	
ILLINOIS FED. AID PROJECT				

DATE	
BY	
SURVEYED	
PLOTTED	
TEMPLATE	
AREAS	
CHECKED	
FINAL SURVEY	
NOTE BOOK	
NO.	

DATE	
BY	
SURVEYED	
PLOTTED	
TEMPLATE	
AREAS	
CHECKED	
ORIGINAL SURVEY	
NOTE BOOK	
NO.	



FILE NAME = c:\pwork\pwork\cearlockjd\0309603\0570985-shr-xsc3f\USE.THIS.dgn  
 \*MODELNAME\*

USER NAME = cearlockjd	DESIGNED -	REVISED -
	DRAWN -	REVISED -
PLOT SCALE = 10.0000' / in.	CHECKED -	REVISED -
PLOT DATE = 10/17/2014	DATE -	REVISED -

**STATE OF ILLINOIS  
DEPARTMENT OF TRANSPORTATION**

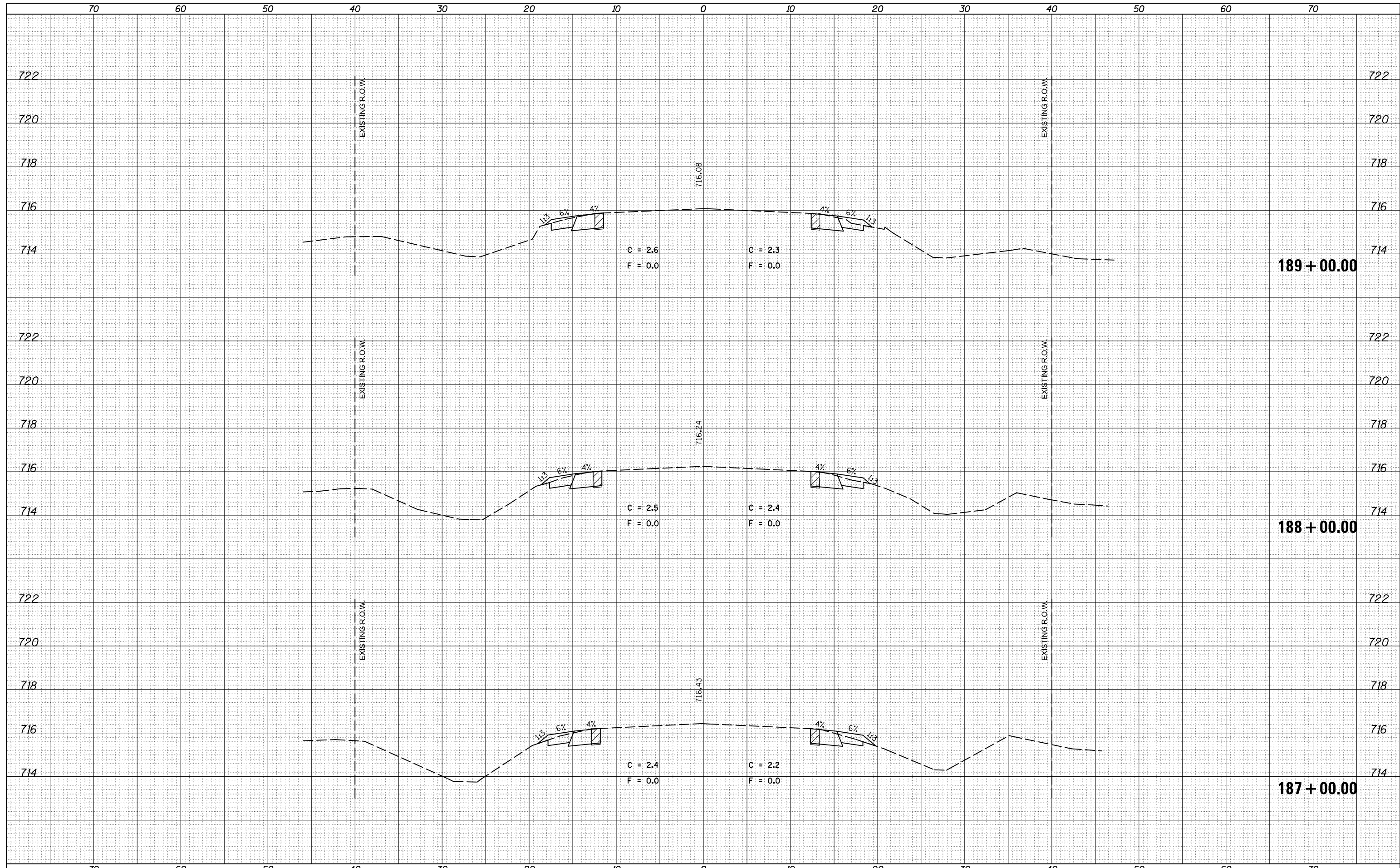
**CROSS SECTIONS - US 136**

SCALE: SHEET 27 OF 177 SHEETS STA. 184+00.00 TO STA. 186+00.00

F.A.P. RTE.	SECTION	COUNTY	TOTAL SHEETS	SHEET NO.
709	113 I-1, CR	Champaign	252	102
			CONTRACT NO.	70985
ILLINOIS FED. AID PROJECT				

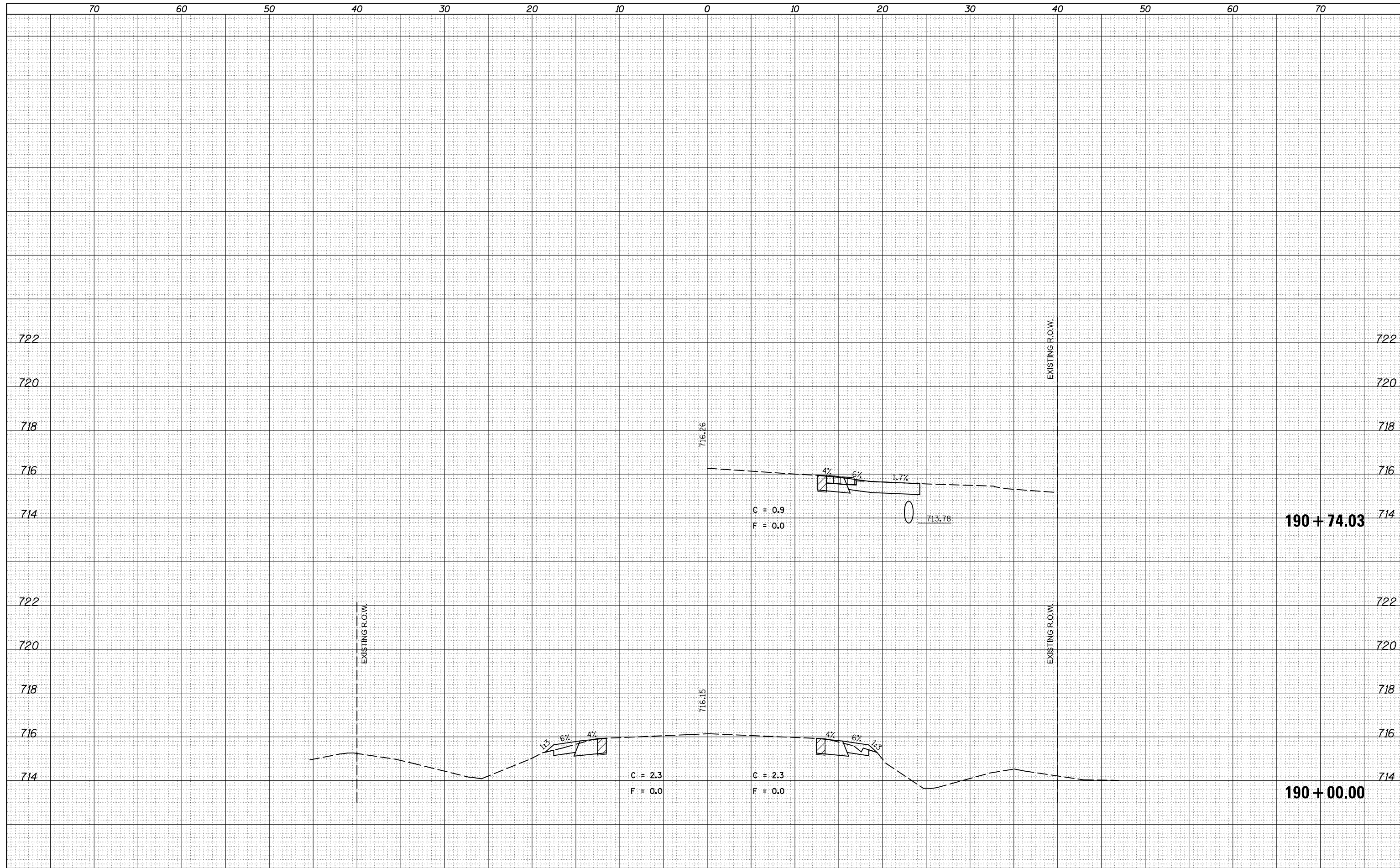
DATE	
BY	
FINAL SURVEY	SURVEYED
NOTE BOOK	PLOTTED
NO.	TEMPLATE
	AREAS CHECKED
	AREAS CHECKED

DATE	
BY	
ORIGINAL SURVEY	SURVEYED
NOTE BOOK	PLOTTED
NO.	TEMPLATE
	AREAS CHECKED
	AREAS CHECKED



DATE	
BY	
FINAL SURVEY	SURVEYED
NOTE BOOK NO.	PLOTTED
	TEMPLATE
	AREAS CHECKED

DATE	
BY	
ORIGINAL SURVEY	SURVEYED
NOTE BOOK NO.	PLOTTED
	TEMPLATE
	AREAS CHECKED



FILE NAME =  
 c:\pwwork\pwwork\cearlockj\d0309603\0570985-sh1-xsc3f4USE.THIS.dgn

USER NAME = cearlockj  
 PLOT SCALE = 10.0000' / in.  
 PLOT DATE = 10/17/2014

DESIGNED -  
 DRAWN -  
 CHECKED -  
 DATE -

REVISED -  
 REVISED -  
 REVISED -  
 REVISED -

STATE OF ILLINOIS  
 DEPARTMENT OF TRANSPORTATION

CROSS SECTIONS - US 136

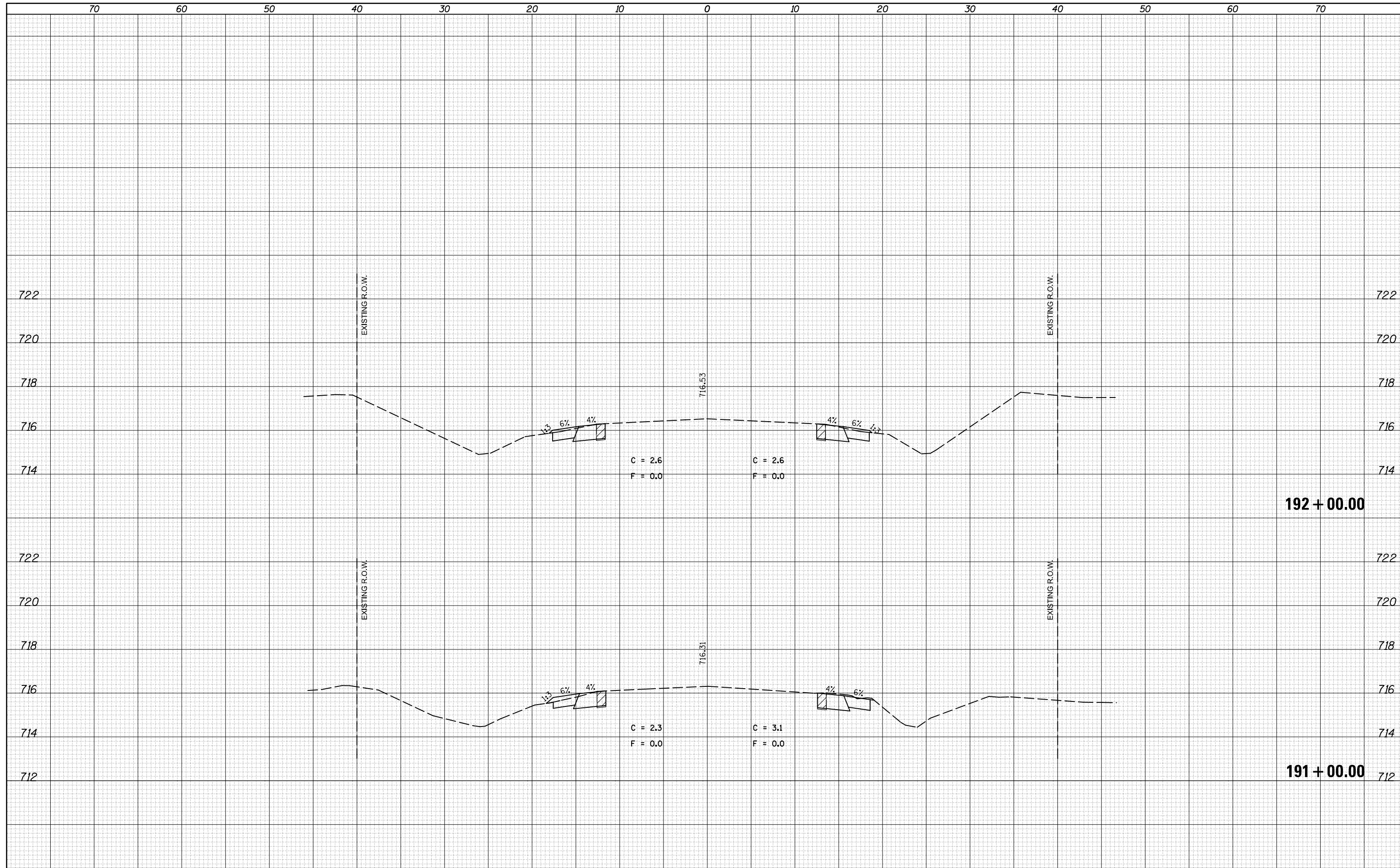
SCALE: SHEET 29 OF 177 SHEETS STA. 190+00.00 TO STA. 190+74.03

F.A.P. RTE.	SECTION	COUNTY	TOTAL SHEETS	SHEET NO.
709	113 I-1, CR	Champaign	252	104
			CONTRACT NO. 70985	

ILLINOIS FED. AID PROJECT

DATE	
BY	
FINAL SURVEY NO.	
SURVEYED PLOTTED	
TEMPLATE AREAS CHECKED	
NOTE BOOK AREAS CHECKED	

DATE	
BY	
ORIGINAL SURVEY NO.	
SURVEYED PLOTTED	
TEMPLATE AREAS CHECKED	
NOTE BOOK AREAS CHECKED	



FILE NAME =  
 c:\pwork\pwork\cearlockjd\0309603\0570985-  
 sht-xsc3f\USE.THIS.dgn  
 \*MODELNAME\*

USER NAME = cearlockjd	DESIGNED -	REVISIED -
DRAWN -	REVISIED -	
PLOT SCALE = 10.0000' / in.	CHECKED -	REVISIED -
PLOT DATE = 10/17/2014	DATE -	REVISIED -

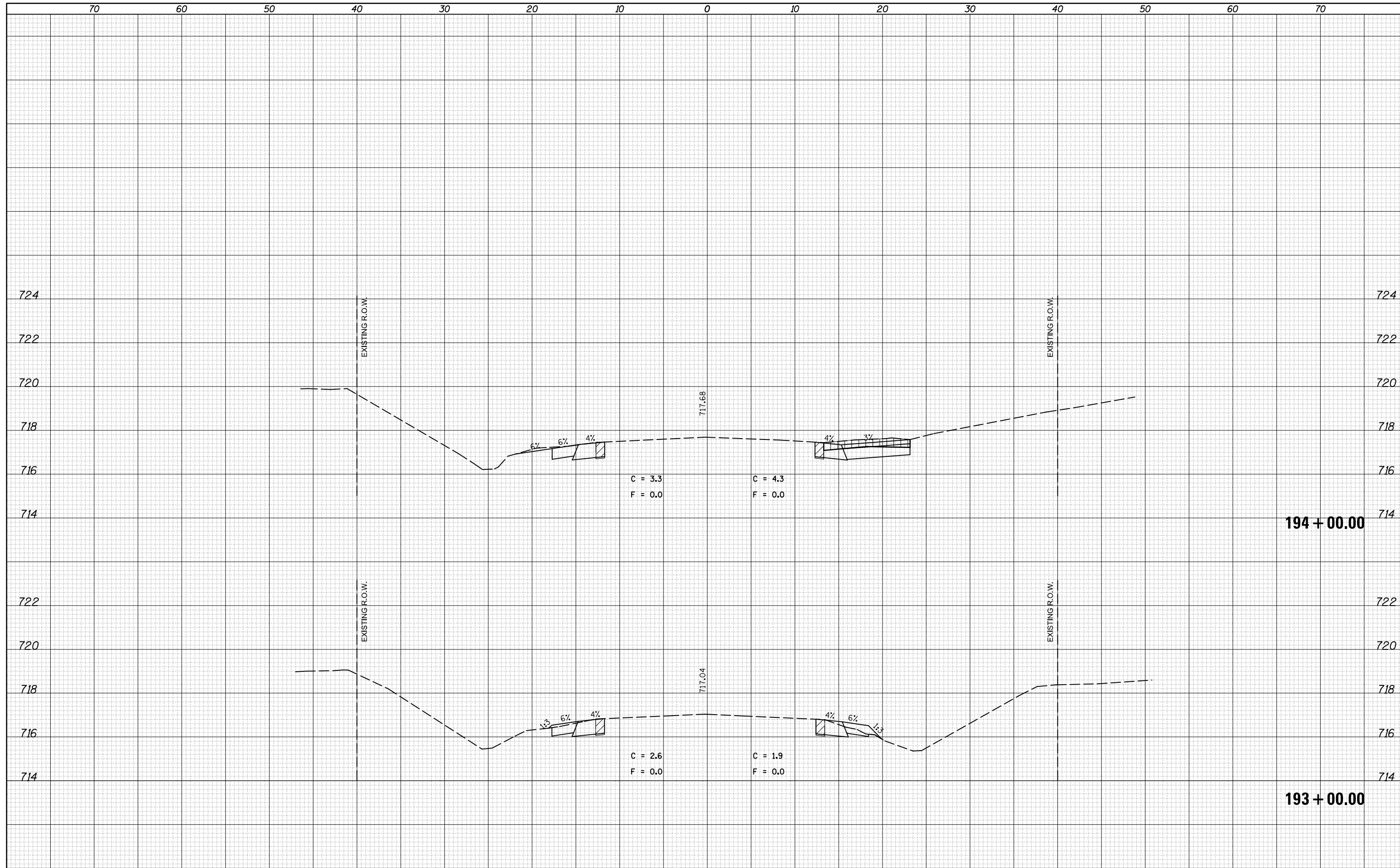
**STATE OF ILLINOIS  
 DEPARTMENT OF TRANSPORTATION**

**CROSS SECTIONS - US 136**  
 SCALE: SHEET 30 OF 177 SHEETS STA. 191+00.00 TO STA. 192+00.00

F.A.P. RTE.	SECTION	COUNTY	TOTAL SHEETS	SHEET NO.
709	113 I-1, CR	Champaign	252	105
			CONTRACT NO. 70985	
ILLINOIS FED. AID PROJECT				

DATE	
BY	
FINAL SURVEY	SURVEYED
NOTE BOOK	PLOTTED
NO.	TEMPLATE
	AREAS CHECKED
	AREAS CHECKED

DATE	
BY	
ORIGINAL SURVEY	SURVEYED
NOTE BOOK	PLOTTED
NO.	TEMPLATE
	AREAS CHECKED
	AREAS CHECKED



FILE NAME =  
 c:\pw\_work\pwidot\cearlockjd\0309603\0570985-sh1-xsc3f\USE.THIS.dgn

USER NAME = cearlockjd  
 DRAWN -  
 CHECKED -  
 DATE - 10/17/2014

DESIGNED -  
 DRAWN -  
 CHECKED -  
 DATE -

REVISED -  
 REVISED -  
 REVISED -  
 REVISED -

STATE OF ILLINOIS  
 DEPARTMENT OF TRANSPORTATION

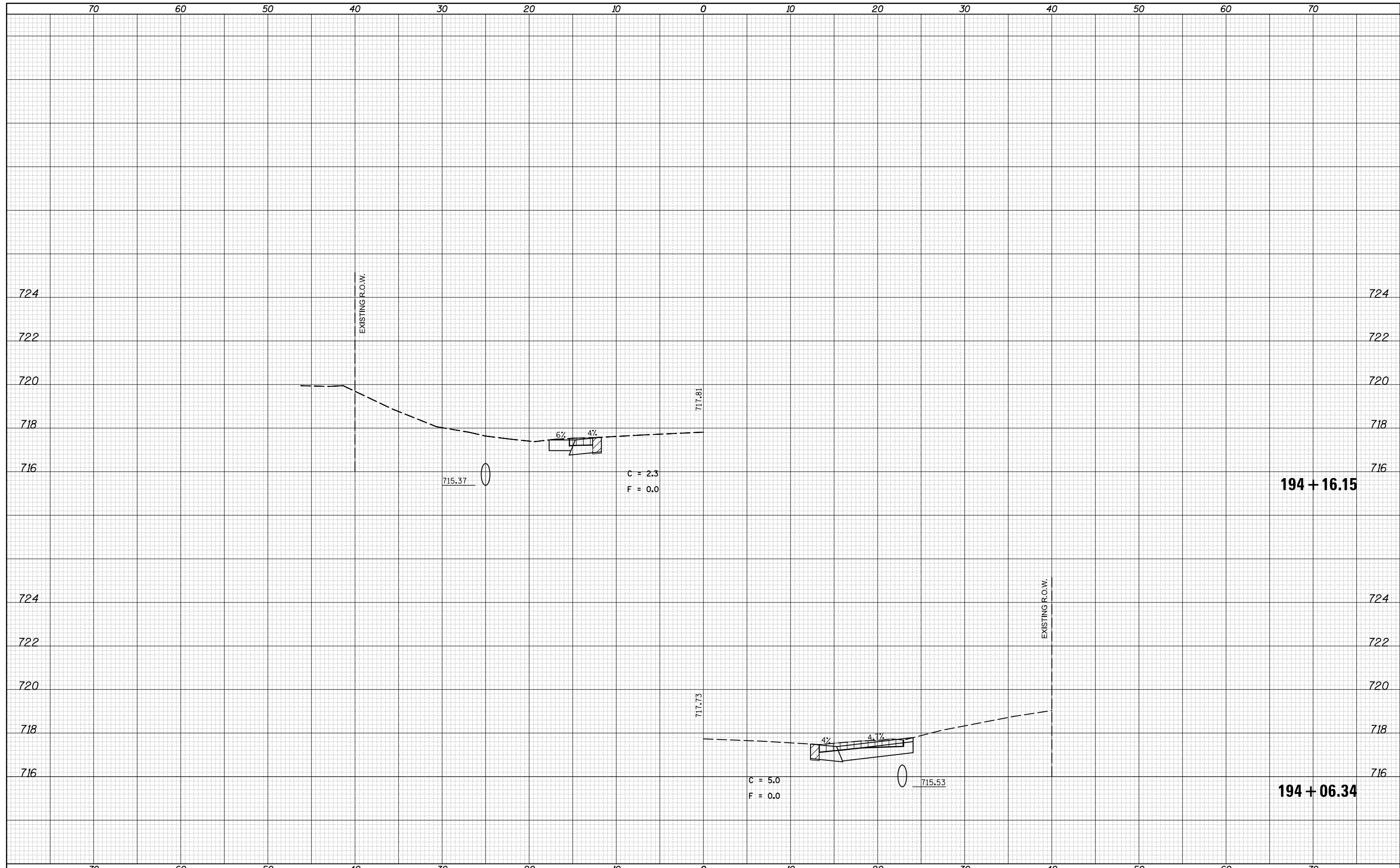
CROSS SECTIONS - US 136

SCALE: SHEET 31 OF 177 SHEETS STA. 193+00.00 TO STA. 194+00.00

F.A.P. RTE.	SECTION	COUNTY	TOTAL SHEETS	SHEET NO.
709	113 I-1, CR	Champaign	252	106
			CONTRACT NO. 70985	
ILLINOIS FED. AID PROJECT				

DATE	
BY	
SURVEYED	
PLOTTED	
TEMPLATE	
AREAS	
CHECKED	
FINAL SURVEY	
NOTE BOOK	
NO.	

DATE	
BY	
SURVEYED	
PLOTTED	
TEMPLATE	
AREAS	
CHECKED	
ORIGINAL SURVEY	
NOTE BOOK	
NO.	



FILE NAME = c:\pwork\pwork\cearlockj\d0309603\0570985-sht-xsc3ft\USE.THIS.dgn

USER NAME = cealockjd  
 DESIGNED -  
 DRAWN -  
 CHECKED -  
 DATE - 10/17/2014

DESIGNED -  
 DRAWN -  
 CHECKED -  
 DATE -

REVISED -  
 REVISED -  
 REVISED -  
 REVISED -

STATE OF ILLINOIS  
 DEPARTMENT OF TRANSPORTATION

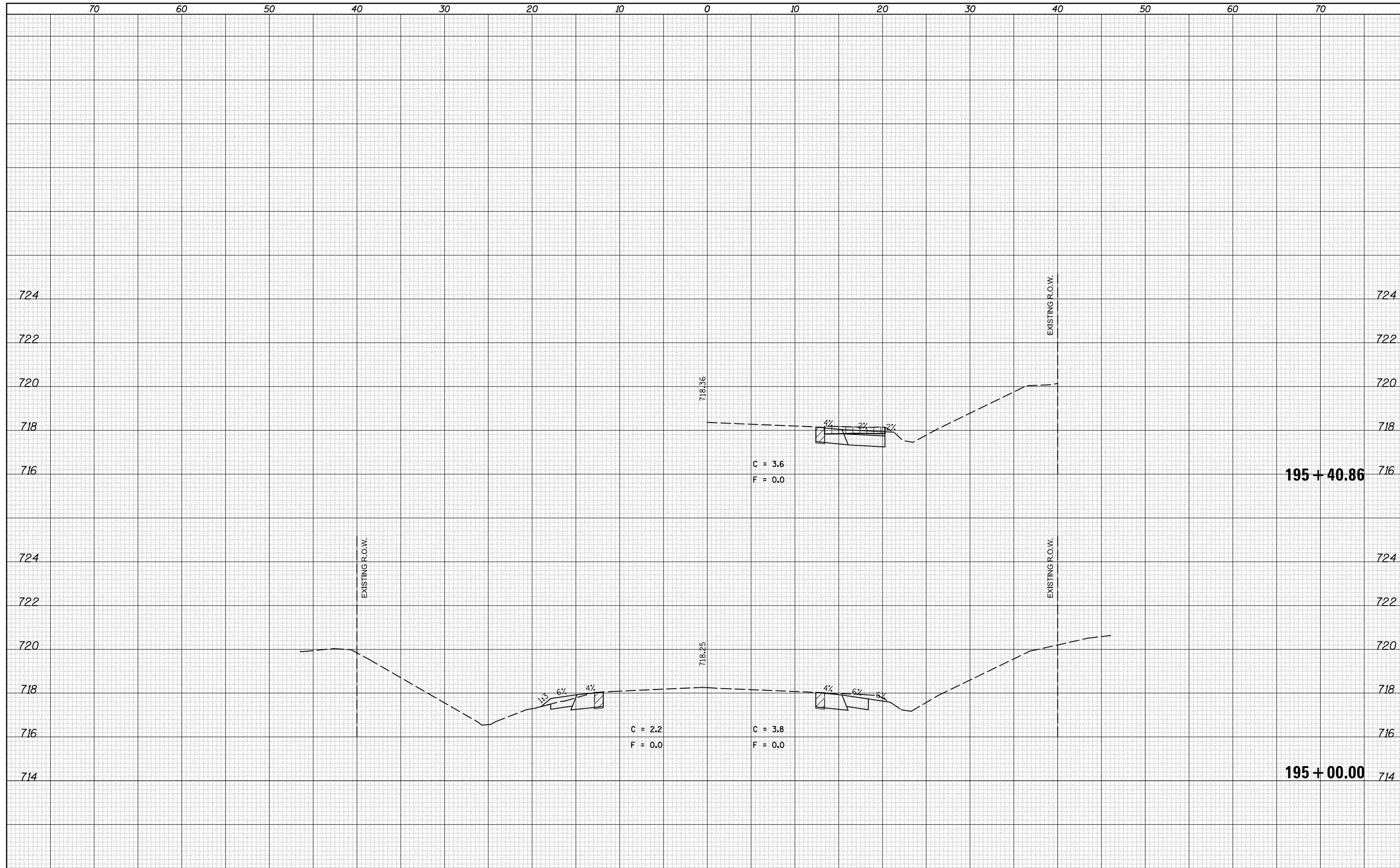
CROSS SECTIONS - US 136

SCALE: SHEET 32 OF 177 SHEETS STA. 194+06.34 TO STA. 194+16.15

F.A.P. RTE.	SECTION	COUNTY	TOTAL SHEETS	SHEET NO.
709	113 I-1, CR	Champaign	252	107
CONTRACT NO. 70985			ILLINOIS FED. AID PROJECT	

DATE	
BY	
FINAL SURVEY NO.	
SURVEYED PLOTTED AREAS CHECKED	
TEMPLATE	
NOTE BOOK	
AREAS CHECKED	

DATE	
BY	
ORIGINAL SURVEY NO.	
SURVEYED PLOTTED AREAS CHECKED	
TEMPLATE	
NOTE BOOK	
AREAS CHECKED	



FILE NAME = c:\pw\_work\pwidot\cearlockjd\0309603\0570985-sht-xsc3f\USE.THIS.dgn

USER NAME = cearlockjd  
 DRAWN -  
 CHECKED -  
 DATE - 10/17/2014

DESIGNED -  
 DRAWN -  
 CHECKED -  
 DATE -

REVISED -  
 REVISED -  
 REVISED -  
 REVISED -

STATE OF ILLINOIS  
 DEPARTMENT OF TRANSPORTATION

CROSS SECTIONS - US 136

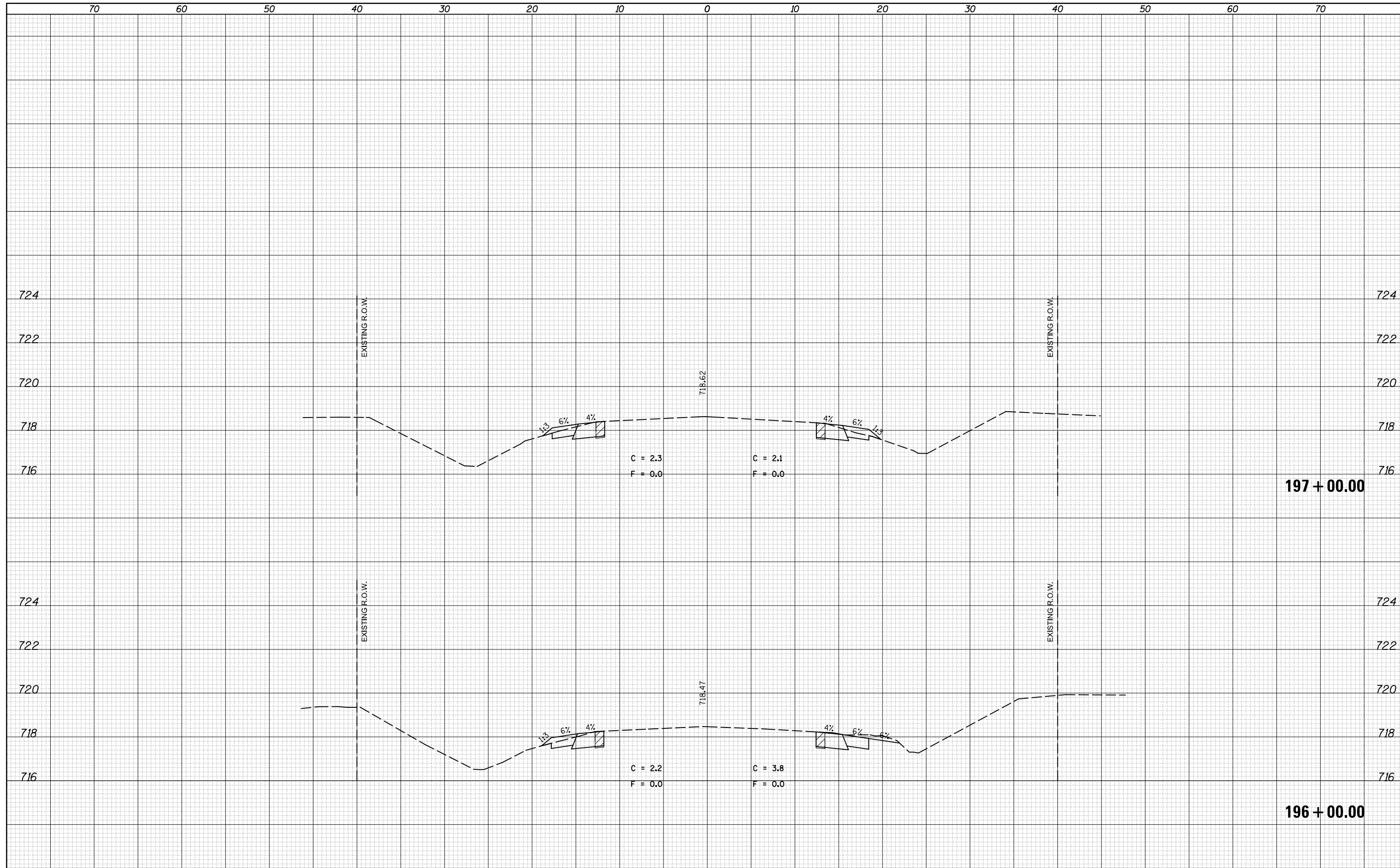
SCALE: SHEET 33 OF 177 SHEETS STA. 195+00.00 TO STA. 195+40.86

F.A.P. RTE.	SECTION	COUNTY	TOTAL SHEETS	SHEET NO.
709	113 I-1, CR	Champaign	252	108
CONTRACT NO. 70985			ILLINOIS FED. AID PROJECT	



DATE	
BY	
SURVEYED	
PLOTTED	
TEMPLATE	
AREAS	
CHECKED	
FINAL SURVEY	
NOTE BOOK	
NO.	

DATE	
BY	
SURVEYED	
PLOTTED	
TEMPLATE	
AREAS	
CHECKED	
ORIGINAL SURVEY	
NOTE BOOK	
NO.	



FILE NAME =  
 c:\pw\_work\pwidot\cearlockjd\0309603\0570985-shr-xsc3f\USE.THIS.dgn

USER NAME = cearlockjd  
 DESIGNED -  
 DRAWN -  
 CHECKED -  
 DATE -

DESIGNED -  
 DRAWN -  
 CHECKED -  
 DATE -

REVISED -  
 REVISED -  
 REVISED -  
 REVISED -

**STATE OF ILLINOIS  
 DEPARTMENT OF TRANSPORTATION**

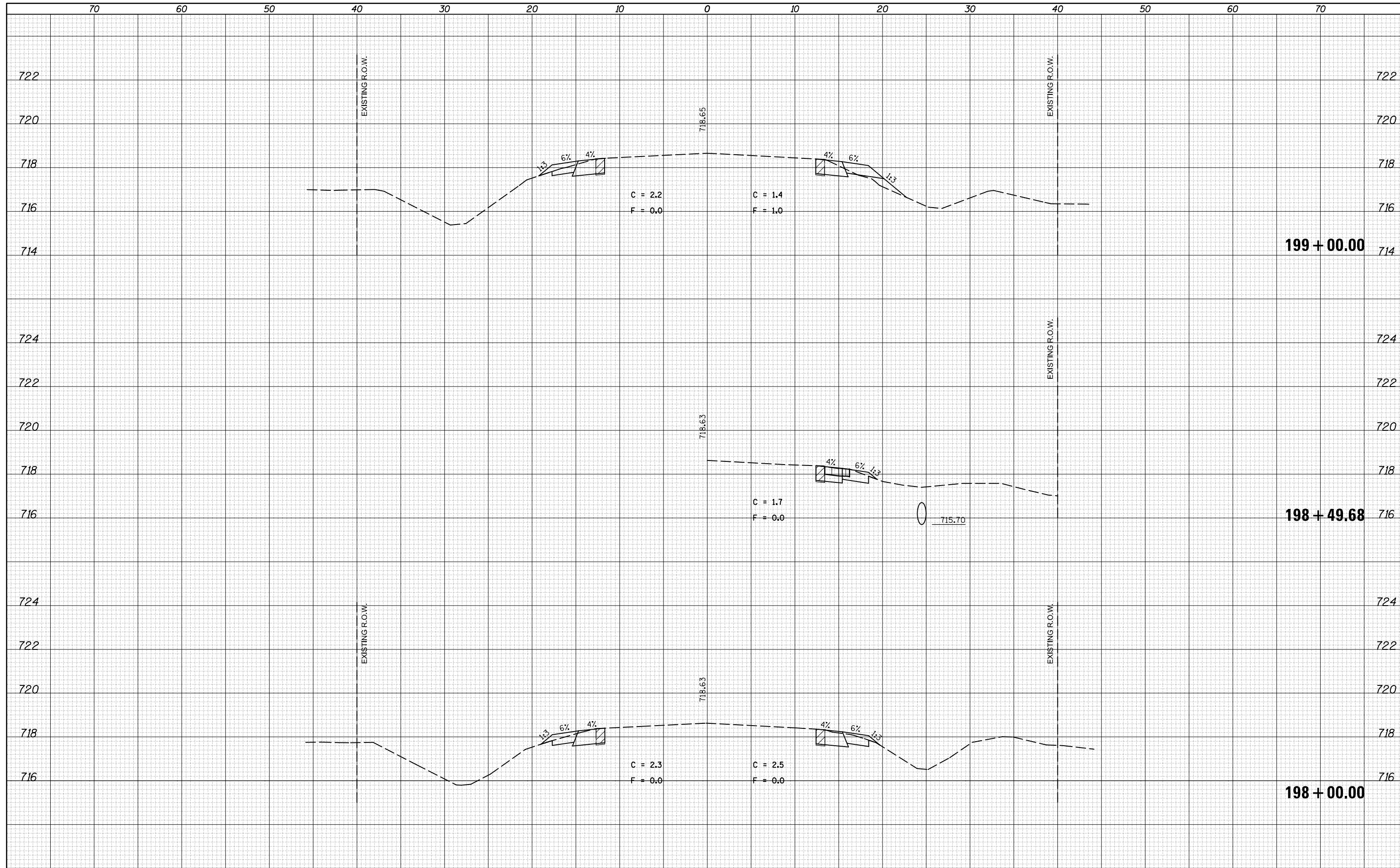
**CROSS SECTIONS - US 136**

SCALE: SHEET 34 OF 177 SHEETS STA. 196+00.00 TO STA. 197+00.00

F.A.P. RTE.	SECTION	COUNTY	TOTAL SHEETS	SHEET NO.
709	113 I-1, CR	Champaign	252	109
CONTRACT NO. 70985			ILLINOIS FED. AID PROJECT	

DATE	
BY	
FINAL SURVEY NO.	
SURVEYED	
PLOTTED	
TEMPLATE	
AREAS	
CHECKED	

DATE	
BY	
ORIGINAL SURVEY NO.	
SURVEYED	
PLOTTED	
TEMPLATE	
AREAS	
CHECKED	



FILE NAME = c:\pwork\pwork\cearlockjd\0309603\0570985-  
 USER NAME = cearlockjd  
 DESIGNED -  
 DRAWN -  
 CHECKED -  
 DATE -

DESIGNED -  
 DRAWN -  
 CHECKED -  
 DATE -

REVISÉ -  
 REVISÉ -  
 REVISÉ -  
 REVISÉ -

STATE OF ILLINOIS  
 DEPARTMENT OF TRANSPORTATION

CROSS SECTIONS - US 136

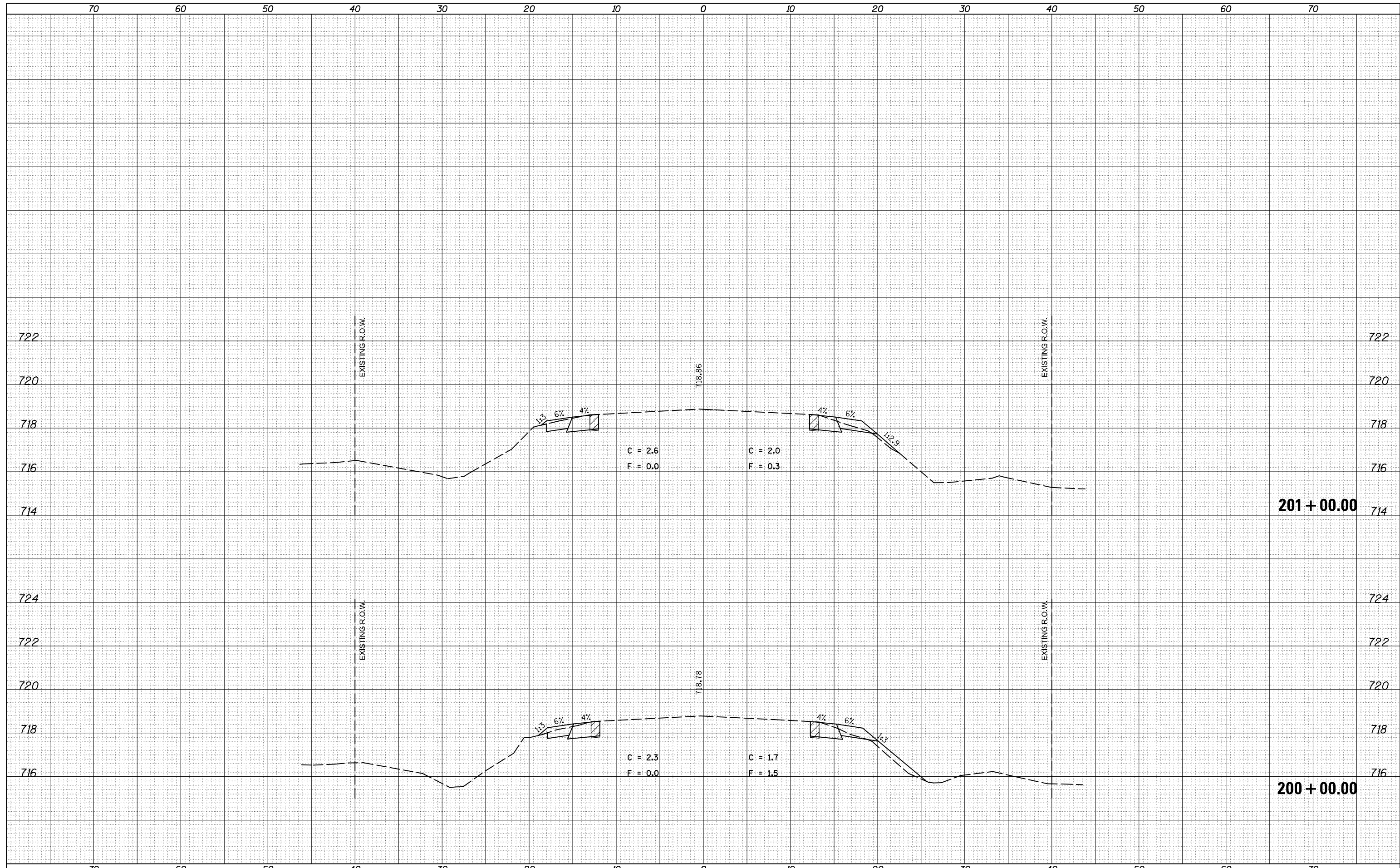
SCALE: SHEET 35 OF 177 SHEETS STA. 198+00.00 TO STA. 199+00.00

F.A.P. RTE.	SECTION	COUNTY	TOTAL SHEETS	SHEET NO.
709	113 I-1, CR	Champaign	252	110
			CONTRACT NO. 70985	

ILLINOIS FED. AID PROJECT

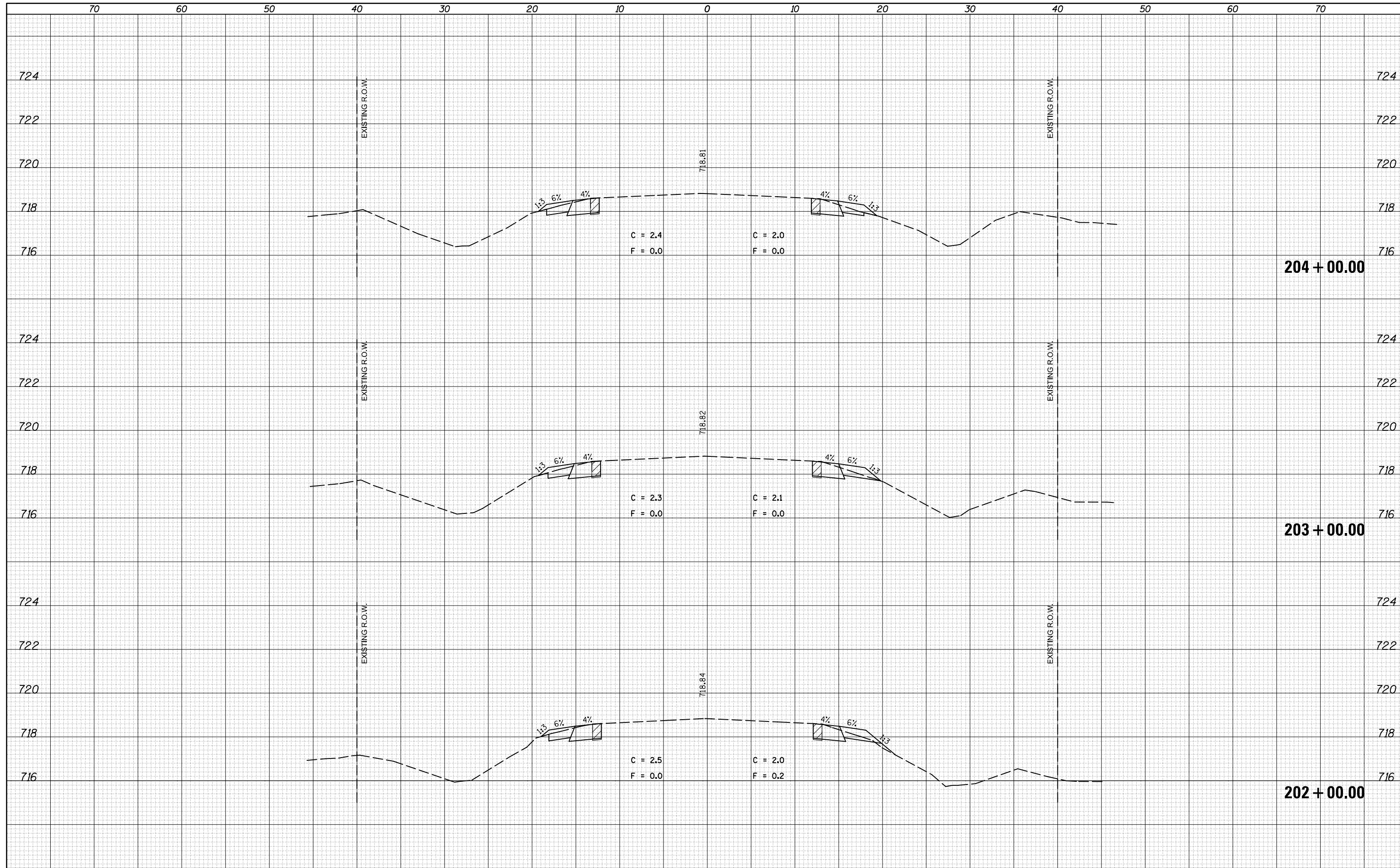
DATE	
BY	
FINAL SURVEY	SURVEYED
NOTE BOOK NO.	PLOTTED
	TEMPLATE
	AREAS CHECKED

DATE	
BY	
ORIGINAL SURVEY	SURVEYED
NOTE BOOK NO.	PLOTTED
	TEMPLATE
	AREAS CHECKED



DATE	
BY	
FINAL SURVEY NO.	
SURVEYED PLOTTED	
TEMPLATE AREAS CHECKED	
NOTE BOOK AREAS CHECKED	

DATE	
BY	
ORIGINAL SURVEY NO.	
SURVEYED PLOTTED	
TEMPLATE AREAS CHECKED	
NOTE BOOK AREAS CHECKED	



FILE NAME = c:\pwwork\pwwork\cearlockj\d0309603\0570985-sh1-xsc3f\USE.THIS.dgn

USER NAME = cearlockj  
 DRAWN -  
 CHECKED -  
 DATE - 10/17/2014

DESIGNED -  
 DRAWN -  
 CHECKED -  
 DATE -

REVISED -  
 REVISED -  
 REVISED -  
 REVISED -

STATE OF ILLINOIS  
 DEPARTMENT OF TRANSPORTATION

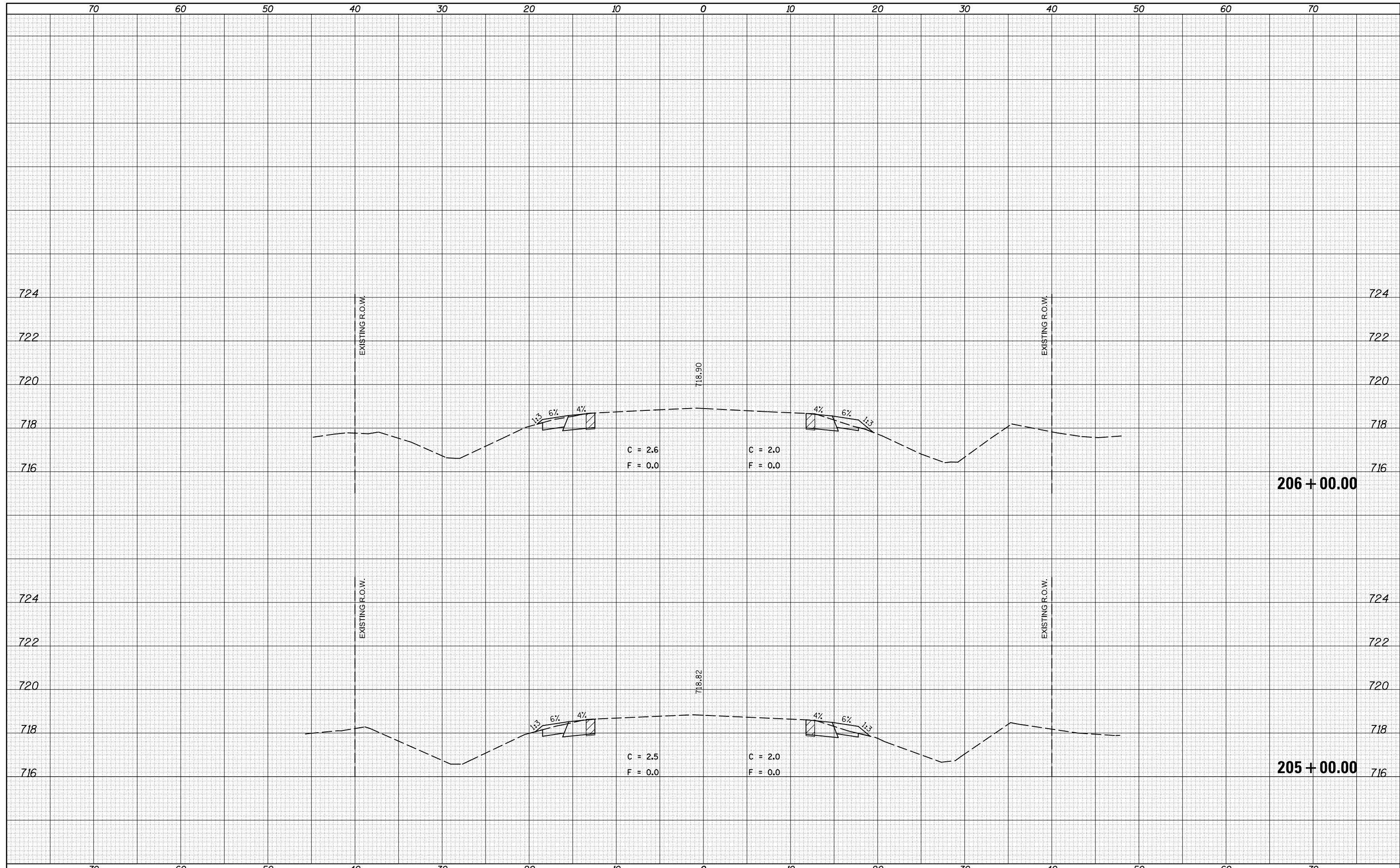
CROSS SECTIONS - US 136

SCALE: SHEET 37 OF 177 SHEETS STA. 202+00.00 TO STA. 204+00.00

F.A.P. RTE.	SECTION	COUNTY	TOTAL SHEETS	SHEET NO.
709	113 I-1, CR	Champaign	252	112
			CONTRACT NO. 70985	
ILLINOIS FED. AID PROJECT				

DATE	
BY	
FINAL SURVEY NO.	
SURVEYED PLOTTED	
TEMPLATE AREAS CHECKED	
NOTE BOOK AREAS CHECKED	

DATE	
BY	
ORIGINAL SURVEY NO.	
SURVEYED PLOTTED	
TEMPLATE AREAS CHECKED	
NOTE BOOK AREAS CHECKED	



FILE NAME = c:\pwork\pwork\cearlockj\d0309603\0570985-sht-xsc3f\USE.THIS.dgn  
 \*MODELNAME\*

USER NAME = cearlockj	DESIGNED -	REVISD -
	DRAWN -	REVISD -
PLOT SCALE = 10.0000' / in.	CHECKED -	REVISD -
PLOT DATE = 10/17/2014	DATE -	REVISD -

**STATE OF ILLINOIS  
DEPARTMENT OF TRANSPORTATION**

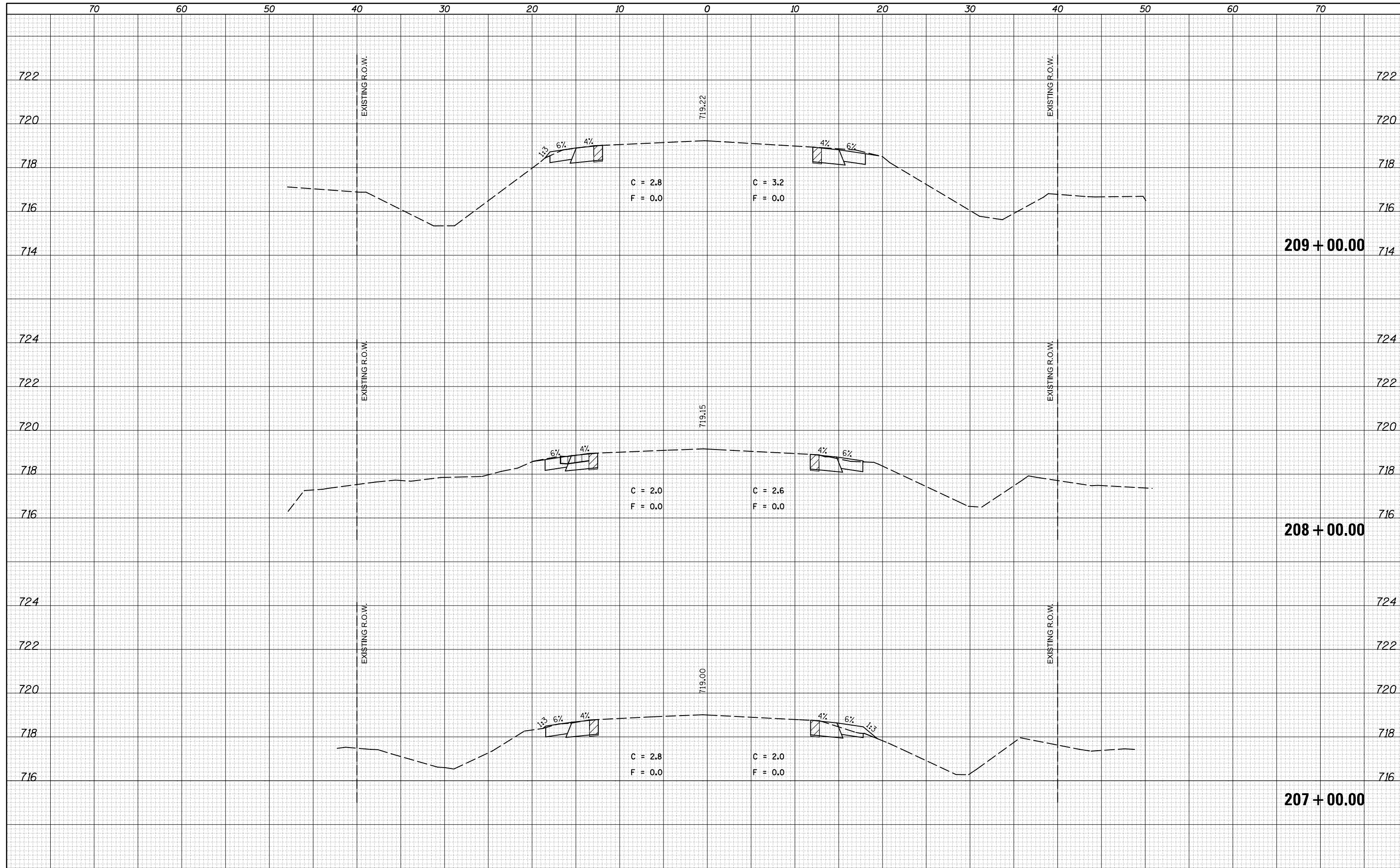
**CROSS SECTIONS - US 136**

SCALE: SHEET 38 OF 177 SHEETS STA. 205+00.00 TO STA. 206+00.00

F.A.P. RTE.	SECTION	COUNTY	TOTAL SHEETS	SHEET NO.
709	113 I-1, CR	Champaign	252	113
			CONTRACT NO. 70985	
ILLINOIS FED. AID PROJECT				

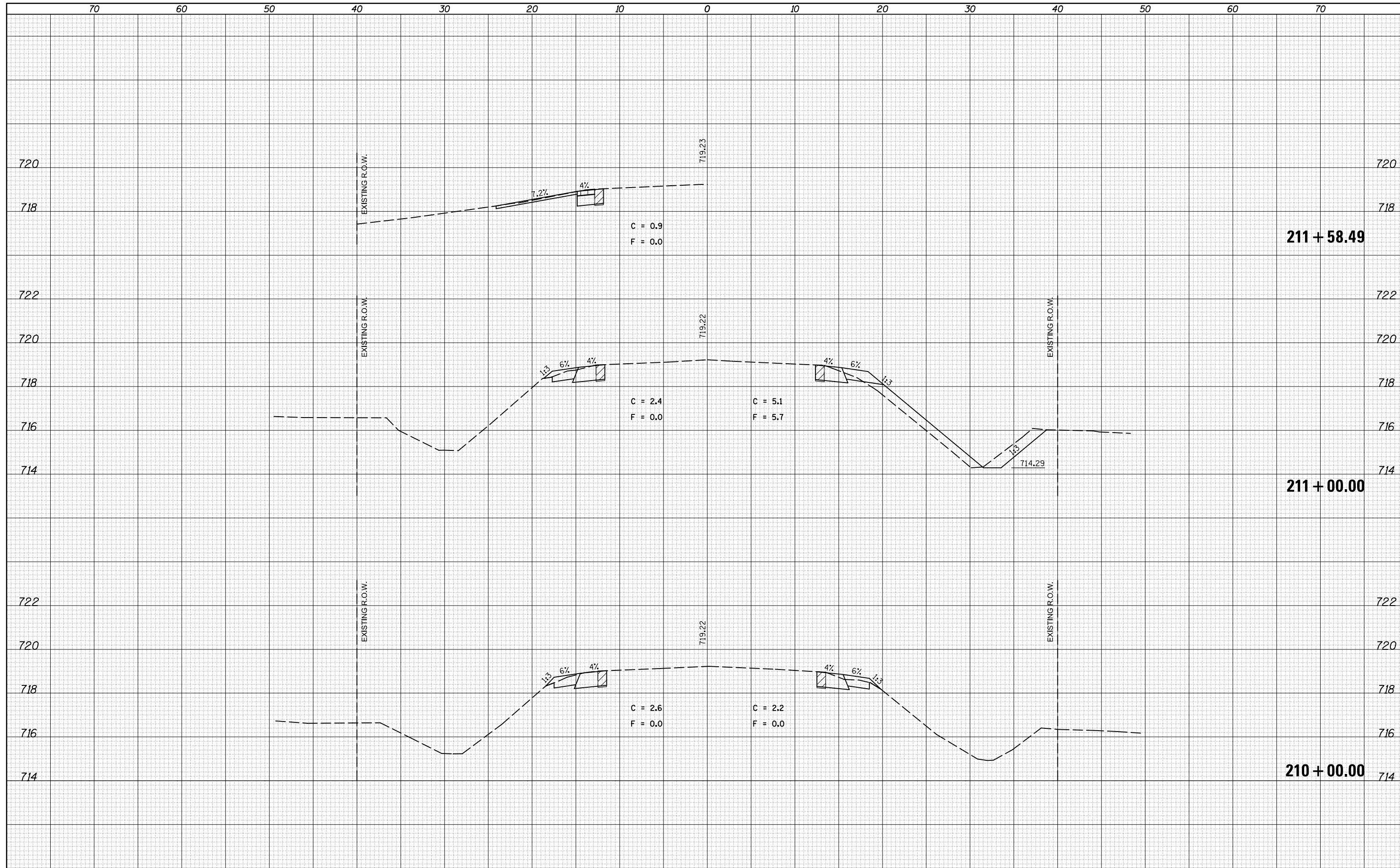
DATE	
BY	
FINAL SURVEY NO.	
SURVEYED	
PLOTTED	
TEMPLATE	
NOTE BOOK	
AREAS CHECKED	

DATE	
BY	
ORIGINAL SURVEY NO.	
SURVEYED	
PLOTTED	
TEMPLATE	
NOTE BOOK	
AREAS CHECKED	



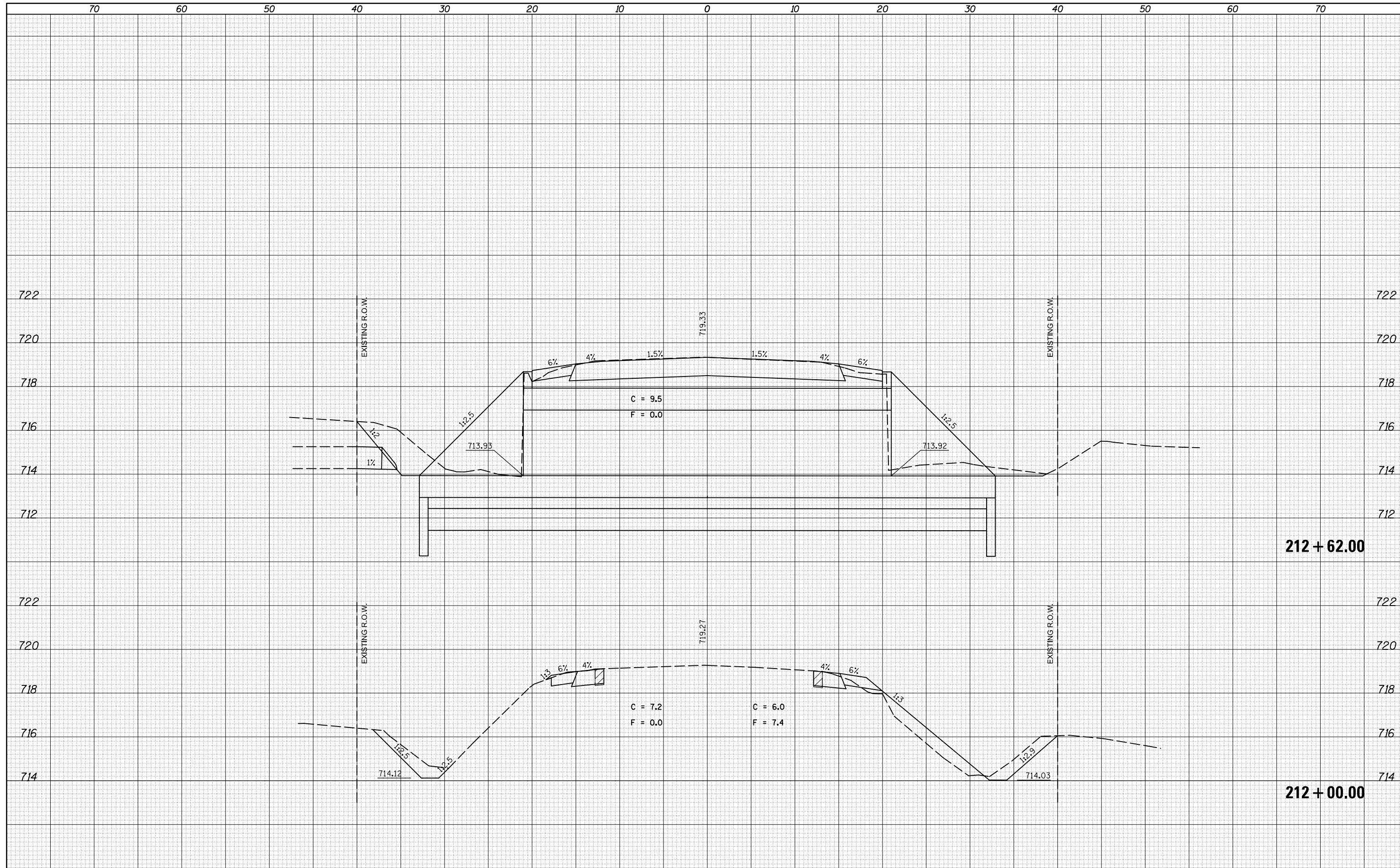
DATE	
BY	
FINAL SURVEY	SURVEYED
NOTE BOOK	PLOTTED
NO.	AREAS CHECKED

DATE	
BY	
ORIGINAL SURVEY	SURVEYED
NOTE BOOK	PLOTTED
NO.	AREAS CHECKED



DATE	
BY	
FINAL SURVEY	SURVEYED
NOTE BOOK NO.	PLOTTED
	TEMPLATE
	AREAS CHECKED
	AREAS CHECKED

DATE	
BY	
ORIGINAL SURVEY	SURVEYED
NOTE BOOK NO.	PLOTTED
	TEMPLATE
	AREAS CHECKED
	AREAS CHECKED



FILE NAME = c:\pwwork\pwwork\cearlockjd\0309603\0570985-sh1-xsc3f\USE.THIS.dgn  
 \*MODELNAME\*

USER NAME = cealockjd	DESIGNED -	REVISD -
	DRAWN -	REVISD -
PLOT SCALE = 10.0000' / in.	CHECKED -	REVISD -
PLOT DATE = 10/17/2014	DATE -	REVISD -

**STATE OF ILLINOIS  
DEPARTMENT OF TRANSPORTATION**

**CROSS SECTIONS - US 136**

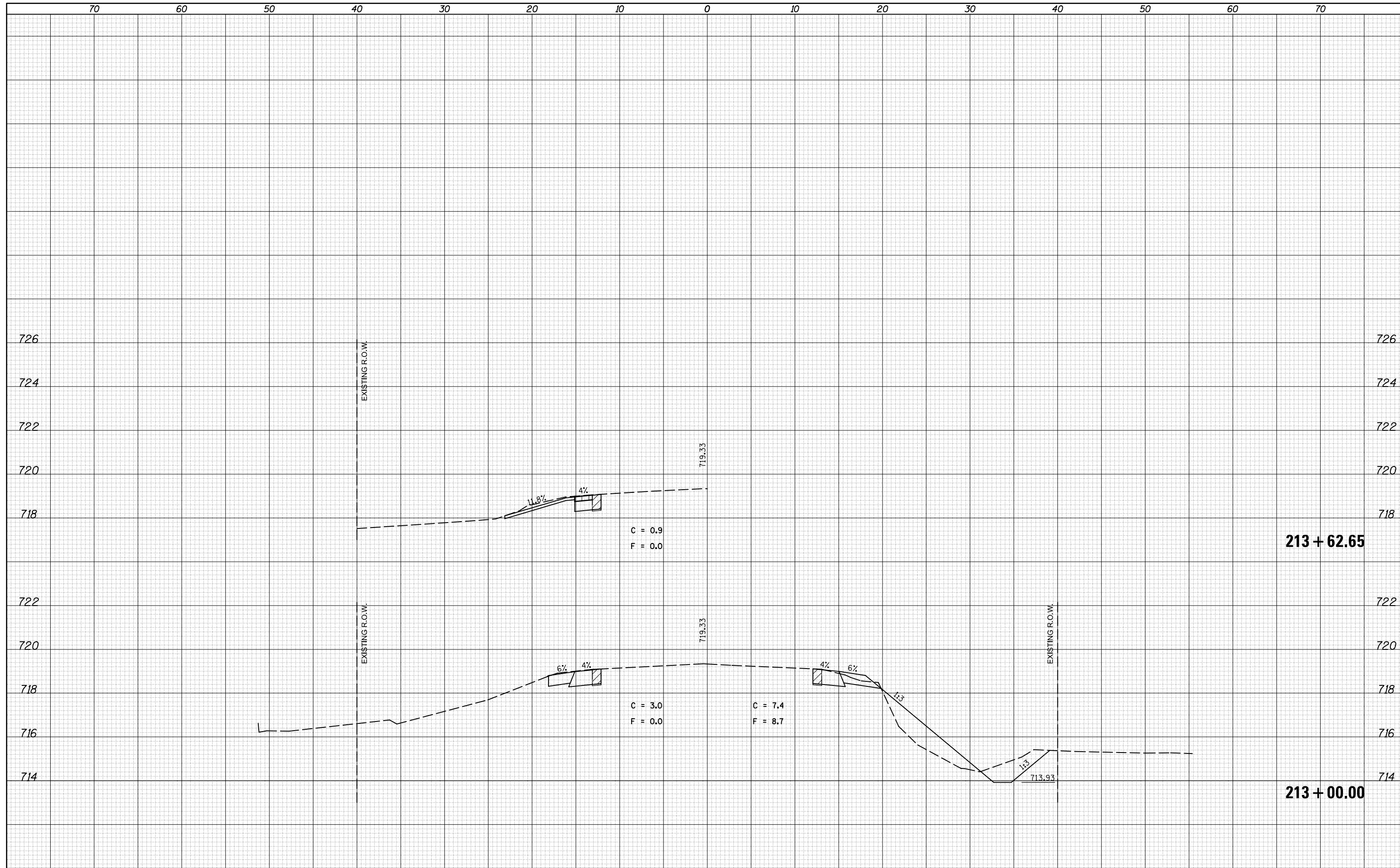
SCALE: SHEET 41 OF 177 SHEETS STA. 212+00.00 TO STA. 212+62.00

F.A.P. RTE.	SECTION	COUNTY	TOTAL SHEETS	SHEET NO.
709	113 I-1, CR	Champaign	252	116
			CONTRACT NO. 70985	
ILLINOIS FED. AID PROJECT				



DATE	
BY	
FINAL SURVEY	SURVEYED
NOTE BOOK	PLOTTED
NO.	TEMPLATE
	AREAS
	CHECKED

DATE	
BY	
ORIGINAL SURVEY	SURVEYED
NOTE BOOK	PLOTTED
NO.	TEMPLATE
	AREAS
	CHECKED



FILE NAME =  
 c:\pw\_work\pwidot\cearlockjd\0309603\0570985-  
 sht-xsc3ft\USE.THIS.dgn

USER NAME = cearlockjd  
 PLOT SCALE = 10.0000' / in.  
 PLOT DATE = 10/17/2014

DESIGNED -  
 DRAWN -  
 CHECKED -  
 DATE -

REVISED -  
 REVISED -  
 REVISED -  
 REVISED -

STATE OF ILLINOIS  
 DEPARTMENT OF TRANSPORTATION

CROSS SECTIONS - US 136

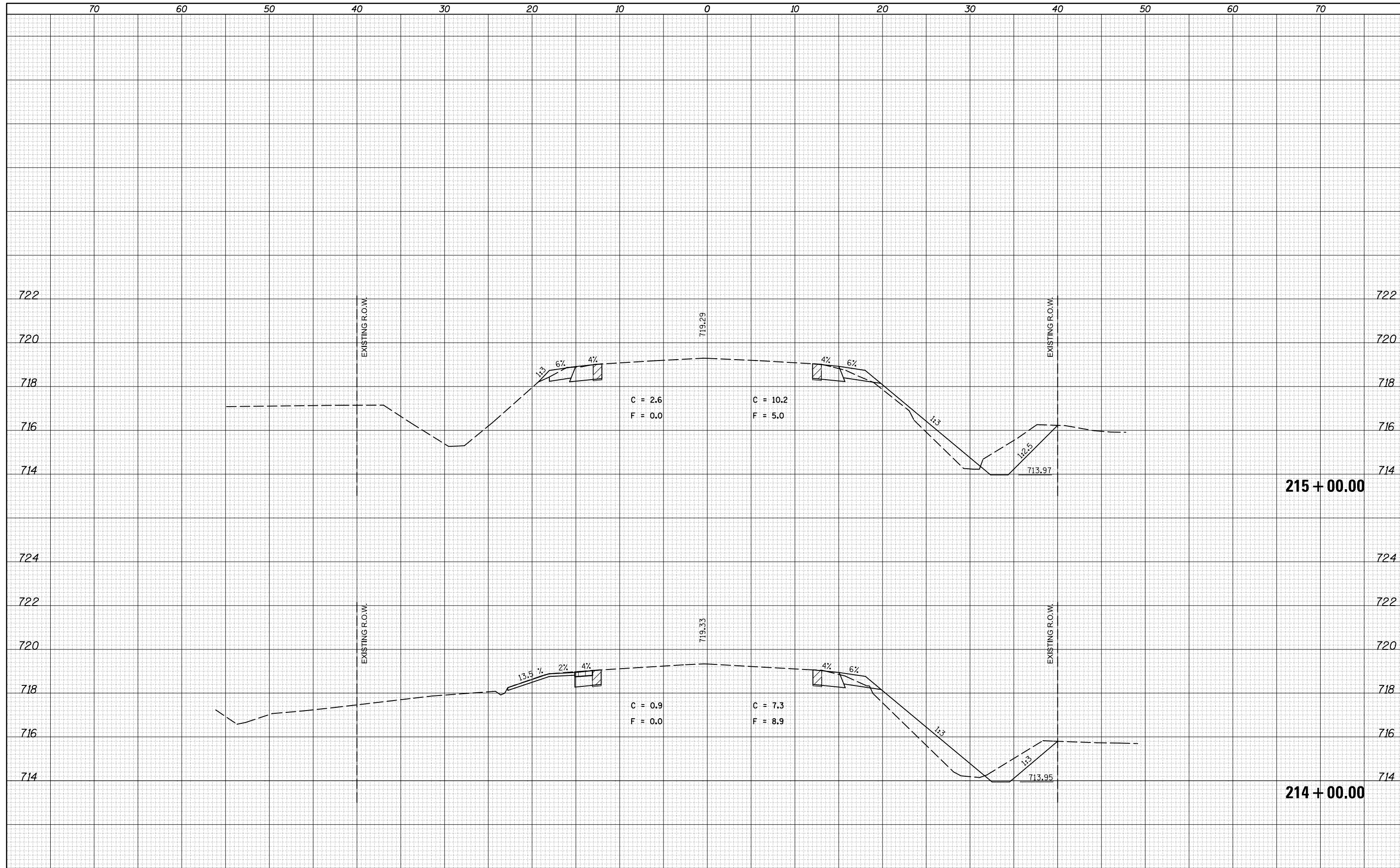
SCALE: SHEET 42 OF 177 SHEETS STA. 213+00.00 TO STA. 213+62.65

F.A.P. RTE.	SECTION	COUNTY	TOTAL SHEETS	SHEET NO.
709	113 I-1, CR	Champaign	252	117
			CONTRACT NO. 70985	

ILLINOIS FED. AID PROJECT

DATE	
BY	
FINAL SURVEY	SURVEYED
NOTE BOOK	PLOTTED
NO.	TEMPLATE
	AREAS CHECKED
	AREAS CHECKED

DATE	
BY	
ORIGINAL SURVEY	SURVEYED
NOTE BOOK	PLOTTED
NO.	TEMPLATE
	AREAS CHECKED
	AREAS CHECKED



FILE NAME = c:\pw\_work\pwidot\cearlockjd\0309603\0570985-sht-xsc3f\USE.THIS.dgn  
 \*MODELNAME\*

USER NAME = cearlockjd	DESIGNED -	REVISÉD -
	DRAWN -	REVISÉD -
PLOT SCALE = 10.0000' / in.	CHECKED -	REVISÉD -
PLOT DATE = 10/17/2014	DATE -	REVISÉD -

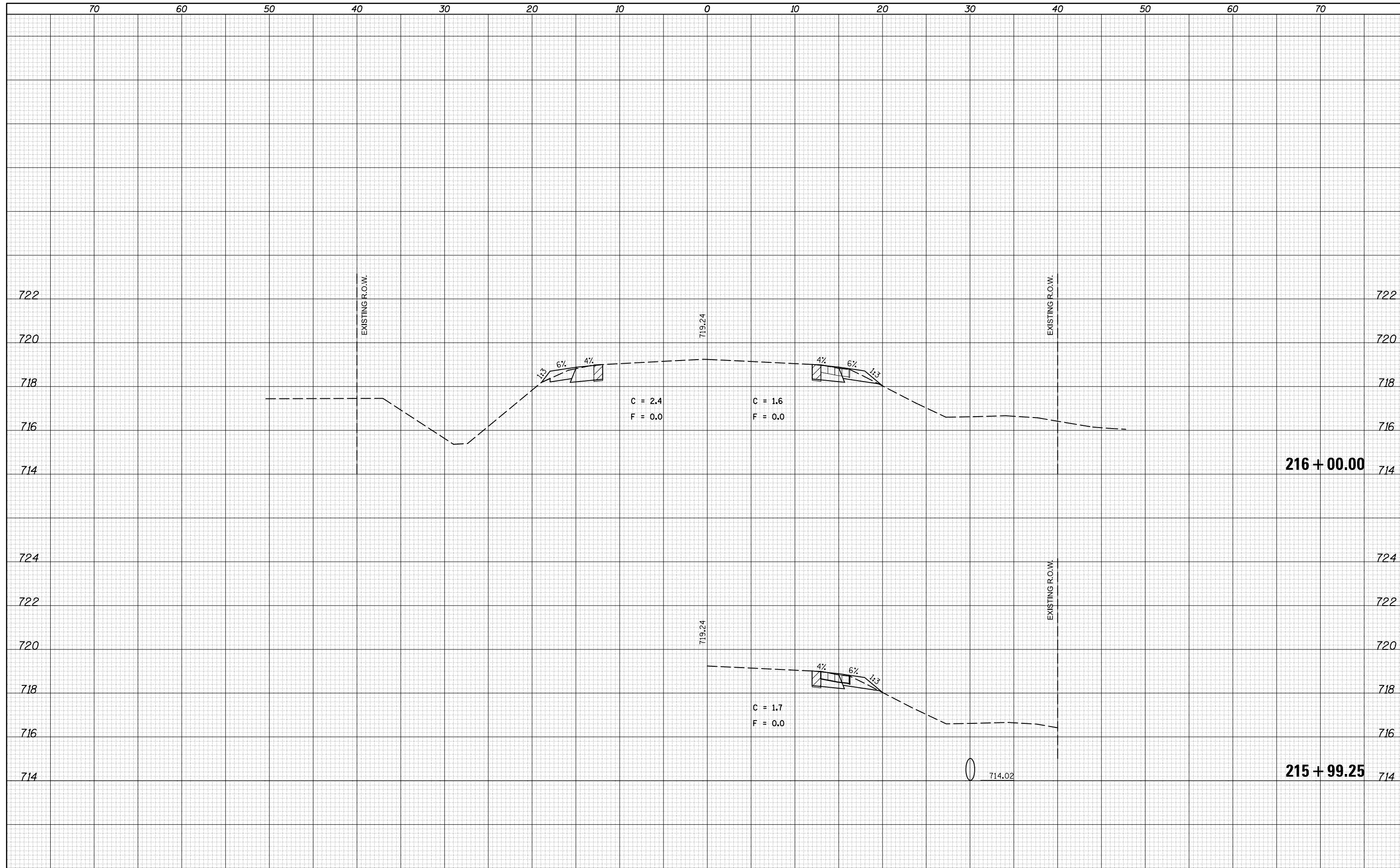
STATE OF ILLINOIS  
DEPARTMENT OF TRANSPORTATION

CROSS SECTIONS - US 136  
 SCALE: SHEET 43 OF 177 SHEETS STA. 214+00.00 TO STA. 215+00.00

F.A.P. RTE.	SECTION	COUNTY	TOTAL SHEETS	SHEET NO.
709	113 I-1, CR	Champaign	252	118
			CONTRACT NO. 70985	
ILLINOIS FED. AID PROJECT				

DATE	
BY	
FINAL SURVEY	SURVEYED
NOTE BOOK	PLOTTED
NO.	TEMPLATE
	AREAS CHECKED
	AREAS CHECKED

DATE	
BY	
ORIGINAL SURVEY	SURVEYED
NOTE BOOK	PLOTTED
NO.	TEMPLATE
	AREAS CHECKED
	AREAS CHECKED



FILE NAME =  
 c:\pw\_work\pwidot\cearlockjd\0309603\0570985-  
 sht-xsc3ft\USE.THIS.dgn

USER NAME = cearlockjd  
 DRAWN -  
 CHECKED -  
 DATE - 10/17/2014

DESIGNED -  
 DRAWN -  
 CHECKED -  
 DATE -

REVISED -  
 REVISED -  
 REVISED -  
 REVISED -

STATE OF ILLINOIS  
 DEPARTMENT OF TRANSPORTATION

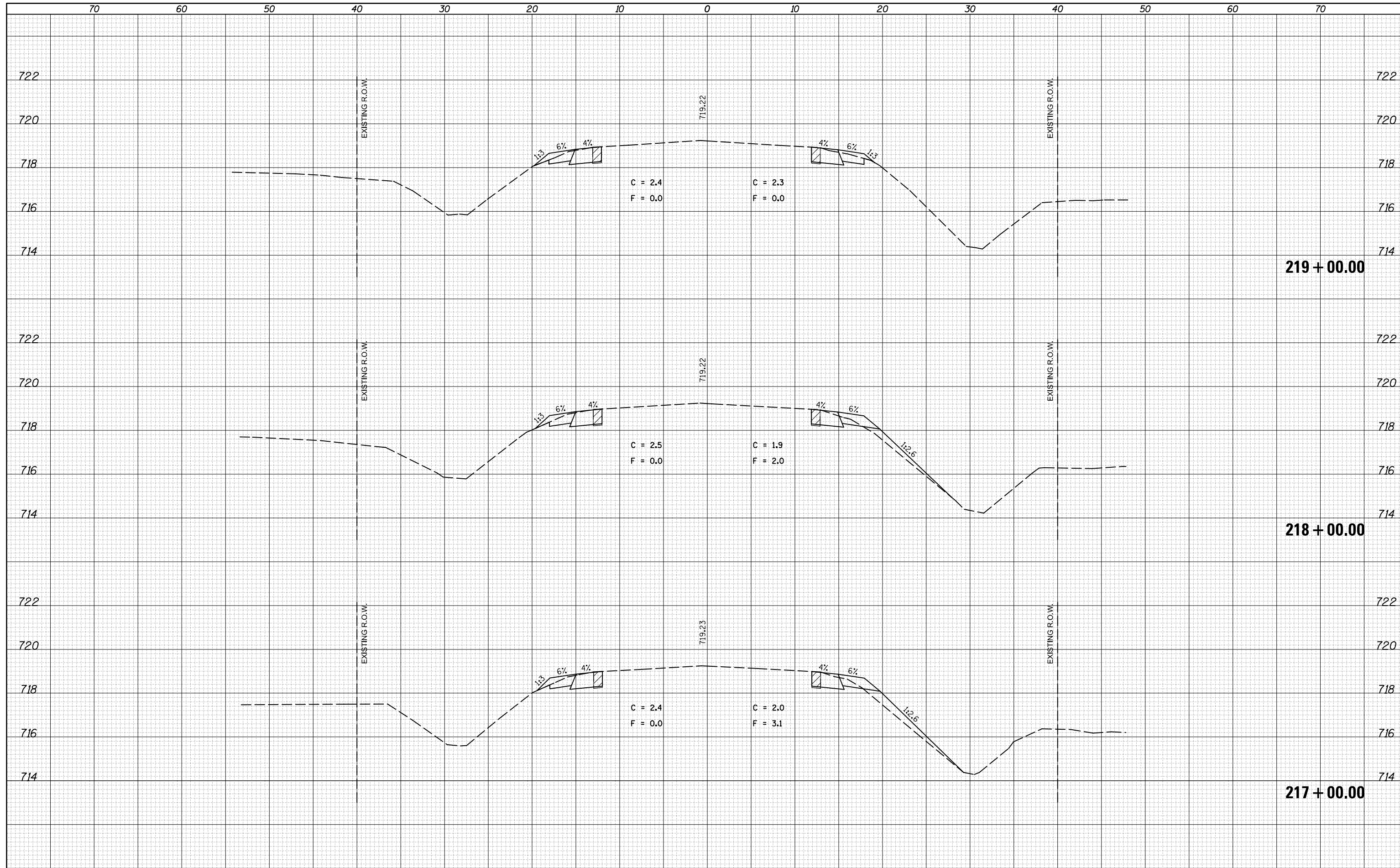
CROSS SECTIONS - US 136

SCALE: SHEET 44 OF 177 SHEETS STA. 215+99.25 TO STA. 216+00.00

F.A.P. RTE.	SECTION	COUNTY	TOTAL SHEETS	SHEET NO.
709	113 I-1, CR	Champaign	252	119
			CONTRACT NO. 70985	
ILLINOIS FED. AID PROJECT				

DATE	
BY	
FINAL SURVEY	SURVEYED
NOTE BOOK	PLOTTED
NO.	TEMPLATE
	AREAS CHECKED

DATE	
BY	
ORIGINAL SURVEY	SURVEYED
NOTE BOOK	PLOTTED
NO.	TEMPLATE
	AREAS CHECKED



FILE NAME = c:\pw\_work\pwidot\cearlockjd\0309603\0570985-sh1-xsc3f\USE.THIS.dgn  
 \*MODELNAME\*

USER NAME = cearlockjd	DESIGNED -	REVISED -
	DRAWN -	REVISED -
PLOT SCALE = 10.0000' / in.	CHECKED -	REVISED -
PLOT DATE = 10/17/2014	DATE -	REVISED -

**STATE OF ILLINOIS  
DEPARTMENT OF TRANSPORTATION**

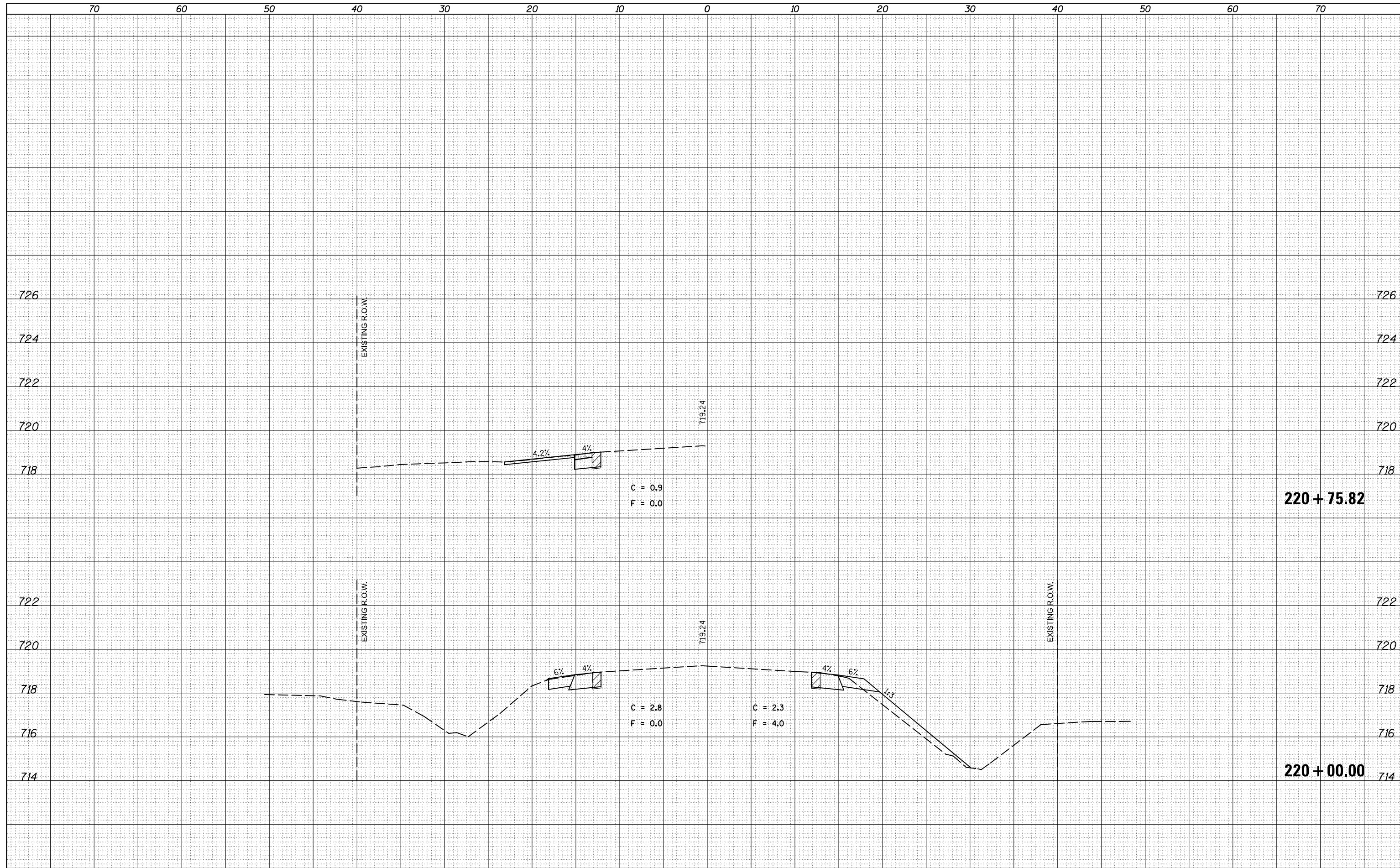
**CROSS SECTIONS - US 136**

SCALE: SHEET 45 OF 177 SHEETS STA. 217+00.00 TO STA. 219+00.00

F.A.P. RTE.	SECTION	COUNTY	TOTAL SHEETS	SHEET NO.
709	113 I-1, CR	Champaign	252	120
			CONTRACT NO.	70985
ILLINOIS FED. AID PROJECT				

DATE	
BY	
FINAL SURVEY	SURVEYED
NOTE BOOK	PLOTTED
NO.	TEMPLATE
	AREAS CHECKED
	AREAS CHECKED

DATE	
BY	
ORIGINAL SURVEY	SURVEYED
NOTE BOOK	PLOTTED
NO.	TEMPLATE
	AREAS CHECKED
	AREAS CHECKED



FILE NAME =  
 c:\pwork\pwork\cearlockj\d0309603\0570985-shr-xsc3f\USE.THIS.dgn

USER NAME = cearlockj  
 DRAWN -  
 CHECKED -  
 DATE - 10/17/2014

DESIGNED -  
 DRAWN -  
 CHECKED -  
 DATE -

REVISED -  
 REVISED -  
 REVISED -  
 REVISED -

STATE OF ILLINOIS  
 DEPARTMENT OF TRANSPORTATION

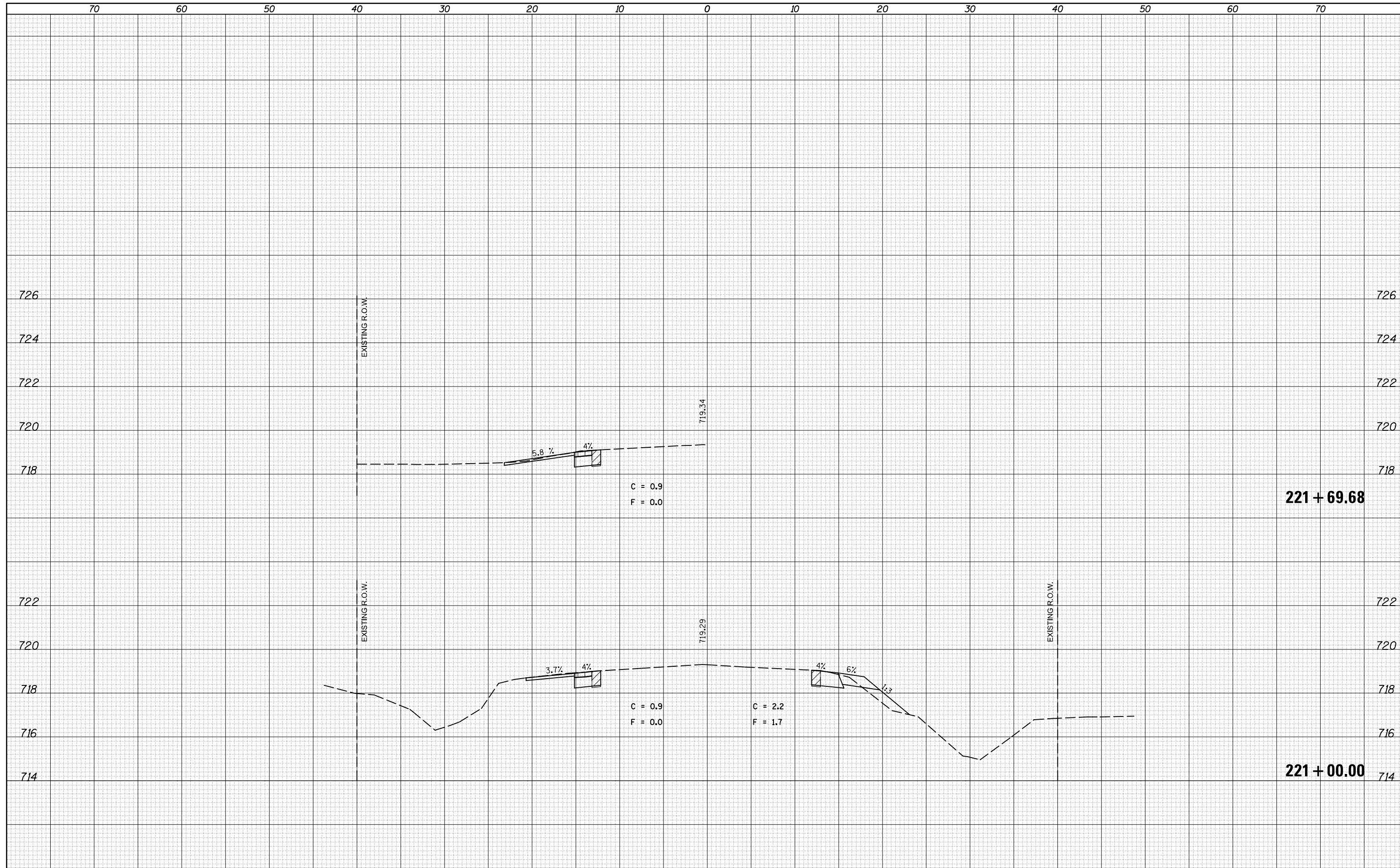
CROSS SECTIONS - US 136

SCALE: SHEET 46 OF 177 SHEETS STA. 220+00.00 TO STA. 220+75.82

F.A.P. RTE.	SECTION	COUNTY	TOTAL SHEETS	SHEET NO.
709	113 I-1, CR	Champaign	252	121
CONTRACT NO. 70985			ILLINOIS FED. AID PROJECT	

DATE	
BY	
FINAL SURVEY	SURVEYED
NOTE BOOK	PLOTTED
NO.	TEMPLATE
	AREAS
	CHECKED

DATE	
BY	
ORIGINAL SURVEY	SURVEYED
NOTE BOOK	PLOTTED
NO.	TEMPLATE
	AREAS
	CHECKED



FILE NAME =  
 c:\pw\_work\pwidot\cearlockjd\0309603\0570985-shr-xsc3f\USE.THIS.dgn

USER NAME = cearlockjd  
 PLOT SCALE = 10.0000' / in.  
 PLOT DATE = 10/17/2014

DESIGNED -  
 DRAWN -  
 CHECKED -  
 DATE -

REVISED -  
 REVISED -  
 REVISED -  
 REVISED -

STATE OF ILLINOIS  
 DEPARTMENT OF TRANSPORTATION

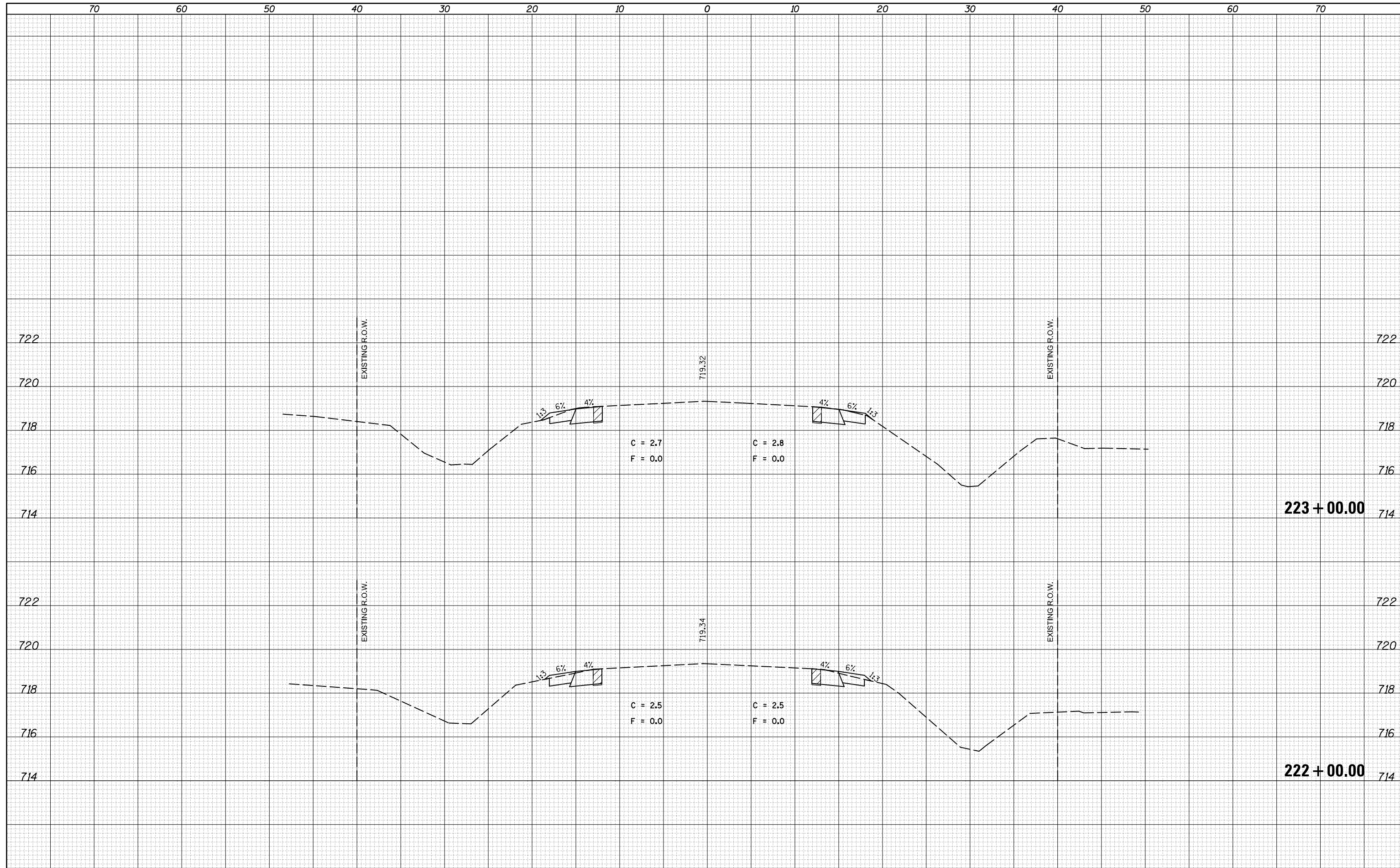
CROSS SECTIONS - US 136

SCALE: SHEET 47 OF 177 SHEETS STA. 221+00.00 TO STA. 221+69.68

F.A.P. RTE.	SECTION	COUNTY	TOTAL SHEETS	SHEET NO.
709	113 I-1, CR	Champaign	252	122
CONTRACT NO. 70985			ILLINOIS FED. AID PROJECT	

DATE	
BY	
FINAL SURVEY NO.	
SURVEYED PLOTTED AREAS CHECKED	
NOTE BOOK	
TEMPLATE	
AREAS CHECKED	

DATE	
BY	
ORIGINAL SURVEY NO.	
SURVEYED PLOTTED AREAS CHECKED	
NOTE BOOK	
TEMPLATE	
AREAS CHECKED	



FILE NAME =  
 c:\pw\_work\pwidot\cearlockjd\0309603\0570985-shr-xsc3f\USE.THIS.dgn

USER NAME = cearlockjd  
 DRAWN -  
 CHECKED -  
 DATE - 10/17/2014

DESIGNED -  
 DRAWN -  
 CHECKED -  
 DATE -

REVISED -  
 REVISED -  
 REVISED -  
 REVISED -

**STATE OF ILLINOIS  
 DEPARTMENT OF TRANSPORTATION**

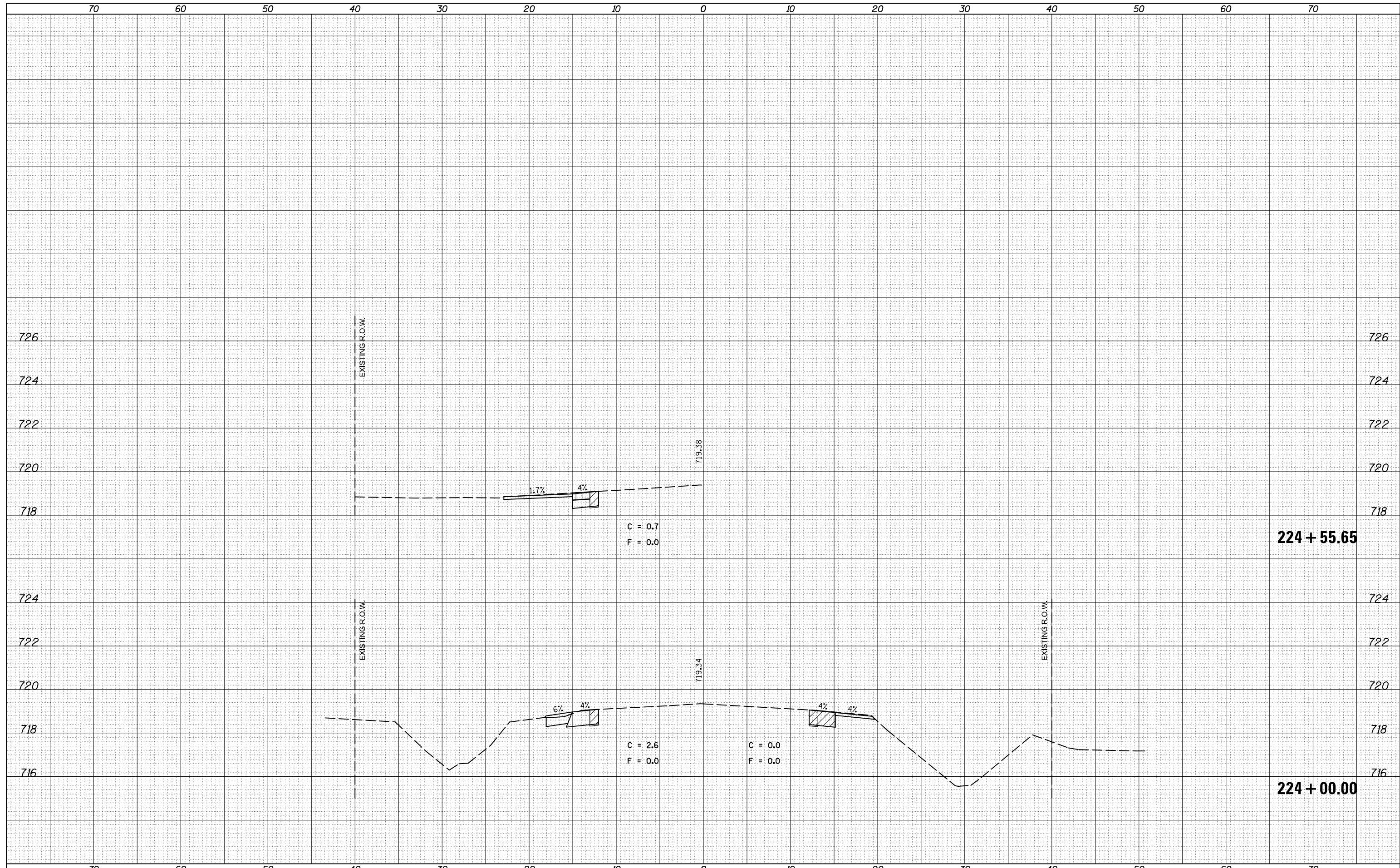
**CROSS SECTIONS - US 136**

SCALE: SHEET 48 OF 177 SHEETS STA. 222+00.00 TO STA. 223+00.00

F.A.P. RTE.	SECTION	COUNTY	TOTAL SHEETS	SHEET NO.
709	113 I-1, CR	Champaign	252	123
			CONTRACT NO. 70985	
ILLINOIS FED. AID PROJECT				

DATE	
BY	
FINAL SURVEY	SURVEYED
NOTE BOOK NO.	PLOTTED
	TEMPLATE
	AREAS CHECKED

DATE	
BY	
ORIGINAL SURVEY	SURVEYED
NOTE BOOK NO.	PLOTTED
	TEMPLATE
	AREAS CHECKED



FILE NAME =  
 c:\pw\_work\pwidot\cearlockjd\0309603\0570985-shr-xsc3f\USE.THIS.dgn

USER NAME = cearlockjd  
 PLOT SCALE = 10.0000' / in.  
 PLOT DATE = 10/17/2014

DESIGNED -	REVISIED -
DRAWN -	REVISIED -
CHECKED -	REVISIED -
DATE -	REVISIED -

**STATE OF ILLINOIS  
 DEPARTMENT OF TRANSPORTATION**

**CROSS SECTIONS - US 136**

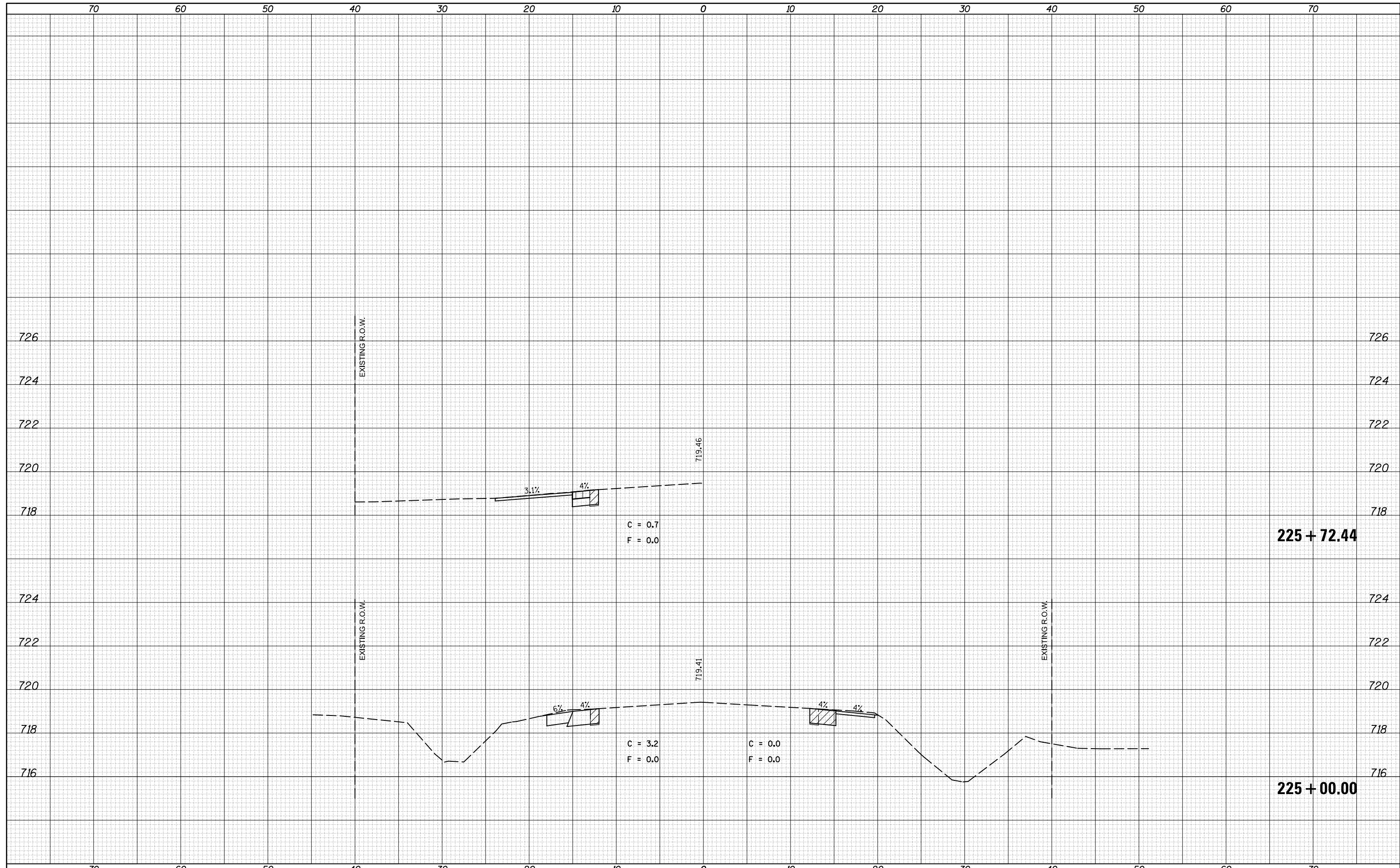
SCALE: SHEET 49 OF 177 SHEETS STA. 224+00.00 TO STA. 224+55.65

F.A.P. RTE.	SECTION	COUNTY	TOTAL SHEETS	SHEET NO.
709	113 I-1, CR	Champaign	252	124
			CONTRACT NO. 70985	
ILLINOIS FED. AID PROJECT				



DATE	
BY	
FINAL SURVEY	SURVEYED
NOTE BOOK NO.	PLOTTED
	TEMPLATE
	AREAS CHECKED

DATE	
BY	
ORIGINAL SURVEY	SURVEYED
NOTE BOOK NO.	PLOTTED
	TEMPLATE
	AREAS CHECKED



FILE NAME = c:\pwork\pwork\cearlockj\d0309603\0570985-shd-xsc3f.tUSE.THIS.dgn

USER NAME = cealockjd  
 PLOT SCALE = 10.0000' / in.  
 PLOT DATE = 10/17/2014

DESIGNED -  
 DRAWN -  
 CHECKED -  
 DATE -

REVISED -  
 REVISED -  
 REVISED -  
 REVISED -

STATE OF ILLINOIS  
 DEPARTMENT OF TRANSPORTATION


CROSS SECTIONS - US 136

SCALE: SHEET 50 OF 177 SHEETS STA. 225+00.00 TO STA. 225+72.44

F.A.P. RTE.	SECTION	COUNTY	TOTAL SHEETS	SHEET NO.
709	113 I-1, CR	Champaign	252	125
			CONTRACT NO. 70985	
ILLINOIS FED. AID PROJECT				

DATE	
BY	
SURVEYED	
PLOTTED	
TEMPLATE	
NOTE BOOK	
AREAS CHECKED	
NO.	

DATE	
BY	
SURVEYED	
PLOTTED	
TEMPLATE	
NOTE BOOK	
AREAS CHECKED	
NO.	



FILE NAME = c:\pwork\pwork\cearlockjd\0309603\0570985-sht-xsc3ft\USE.THIS.dgn  
 \*MODELNAME\*

USER NAME = cearlockjd	DESIGNED -	REVISED -
	DRAWN -	REVISED -
PLOT SCALE = 10.0000' / in.	CHECKED -	REVISED -
PLOT DATE = 10/17/2014	DATE -	REVISED -

**STATE OF ILLINOIS  
DEPARTMENT OF TRANSPORTATION**

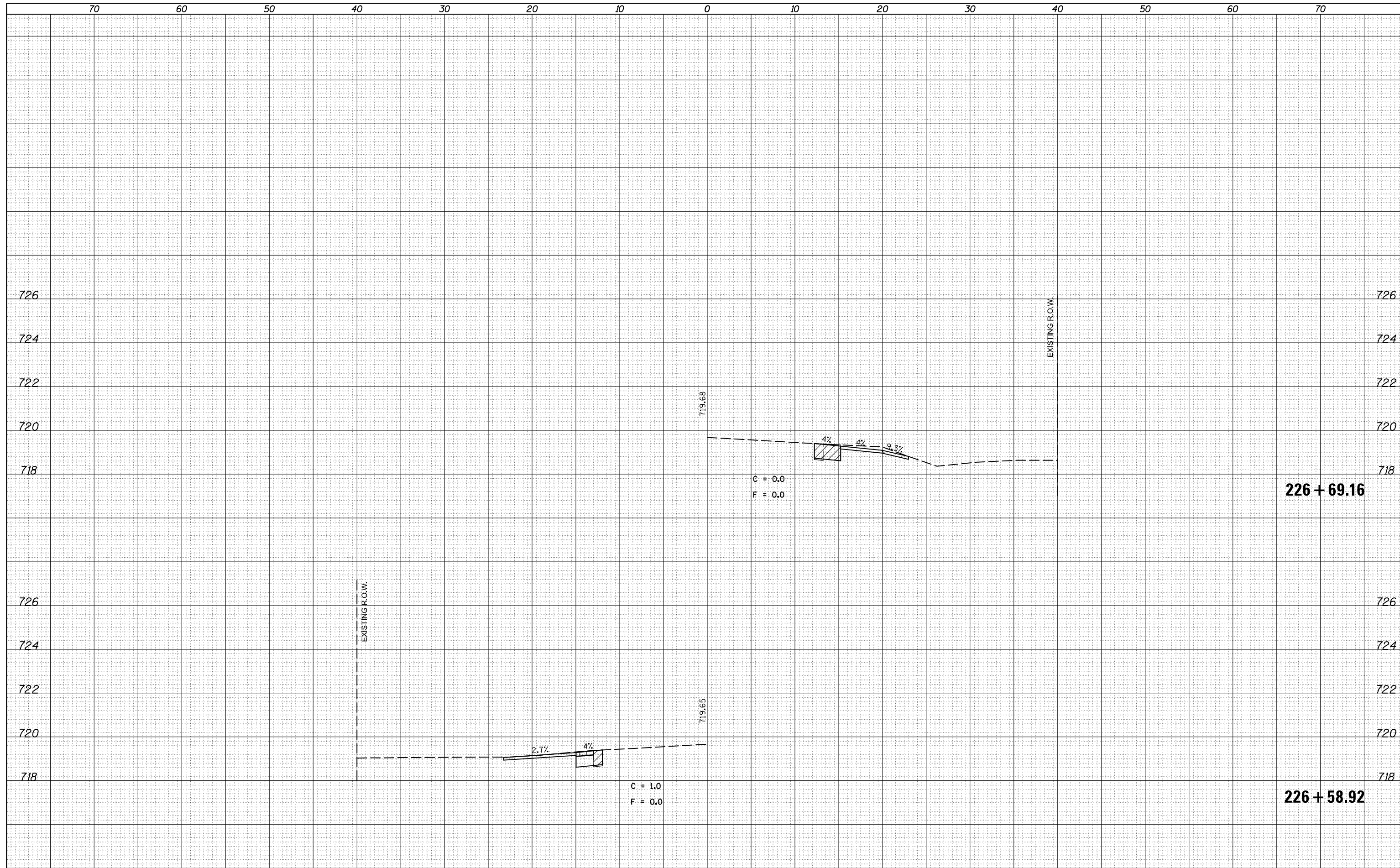
**CROSS SECTIONS - US 136**

SCALE: SHEET 51 OF 177 SHEETS STA. 225+92.70 TO STA. 226+00.00

F.A.P. RTE.	SECTION	COUNTY	TOTAL SHEETS	SHEET NO.
709	113 I-1, CR	Champaign	252	126
			CONTRACT NO.	70985
ILLINOIS FED. AID PROJECT				

DATE	
BY	
FINAL SURVEY NO.	
SURVEYED PLOTTED AREAS CHECKED	
NOTE BOOK NO.	
TEMPLATE AREAS CHECKED	

DATE	
BY	
ORIGINAL SURVEY NO.	
SURVEYED PLOTTED AREAS CHECKED	
NOTE BOOK NO.	
TEMPLATE AREAS CHECKED	



FILE NAME = c:\pw\_work\p\dot\cearlockjd\0309603\0570985-shr-xsc3f\USE.THIS.dgn  
 \*MODELNAME\*

USER NAME = cearlockjd	DESIGNED -	REVISED -
	DRAWN -	REVISED -
PLOT SCALE = 10.0000' / in.	CHECKED -	REVISED -
PLOT DATE = 10/17/2014	DATE -	REVISED -

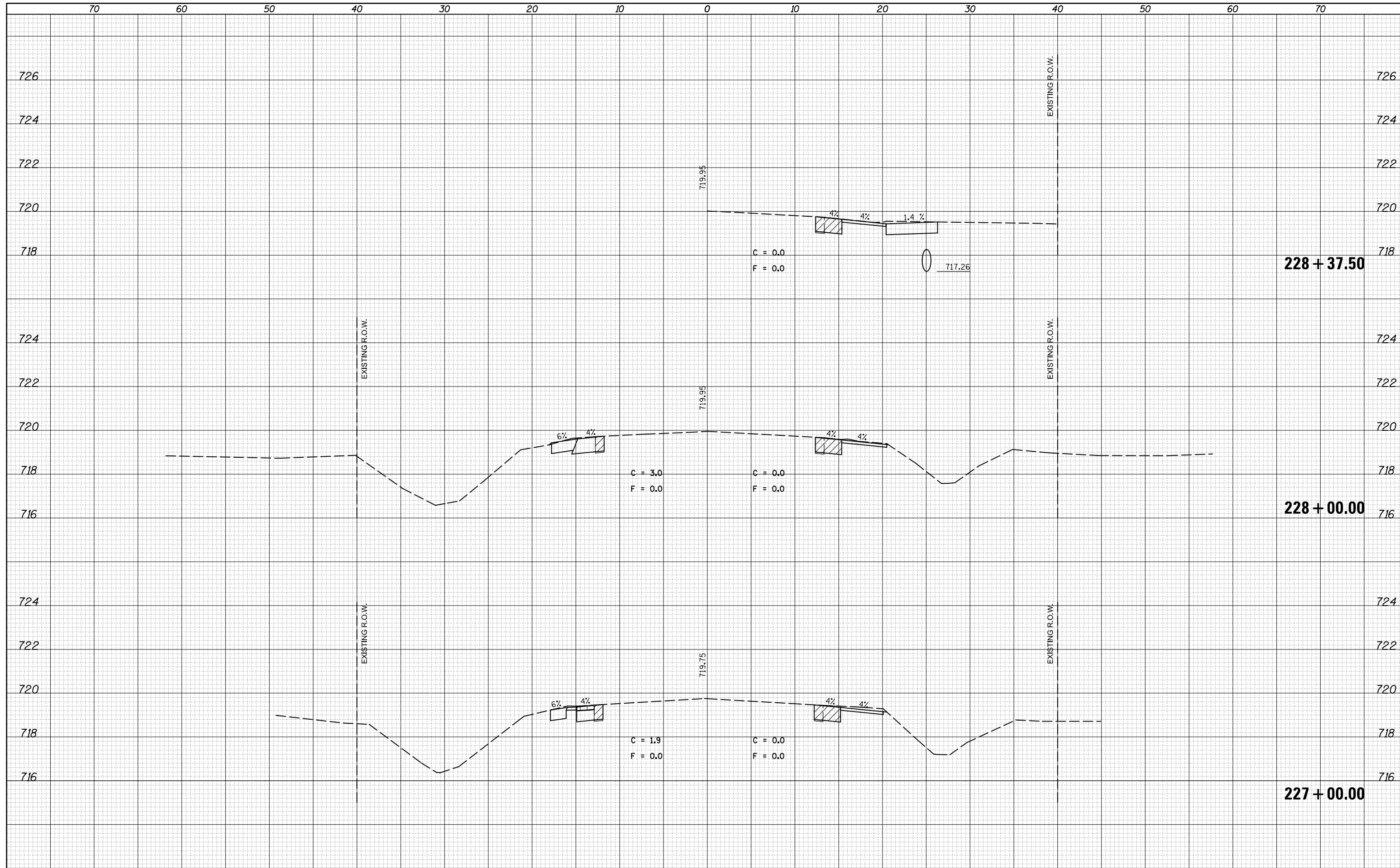
**STATE OF ILLINOIS  
DEPARTMENT OF TRANSPORTATION**

**CROSS SECTIONS - US 136**  
 SCALE: SHEET 52 OF 177 SHEETS STA. 226+58.92 TO STA. 226+69.16

F.A.P. RTE.	SECTION	COUNTY	TOTAL SHEETS	SHEET NO.
709	113 I-1, CR	Champaign	252	127
			CONTRACT NO. 70985	
ILLINOIS FED. AID PROJECT				

DATE	
BY	
FINAL SURVEY NO.	
SURVEYED PLOTTED	
TEMPLATE AREAS CHECKED	
NOTE BOOK AREAS CHECKED	

DATE	
BY	
ORIGINAL SURVEY NO.	
SURVEYED PLOTTED	
TEMPLATE AREAS CHECKED	
NOTE BOOK AREAS CHECKED	



FILE NAME =  
 c:\pwwork\pwwork\cearlockj\d0309603\0570985-shr-xsc3f\USE.THIS.dgn

USER NAME = cearlockj  
 PLOT SCALE = 10.0000' / in.  
 PLOT DATE = 10/17/2014

DESIGNED -  
 DRAWN -  
 CHECKED -  
 DATE -

REVISED -  
 REVISED -  
 REVISED -  
 REVISED -

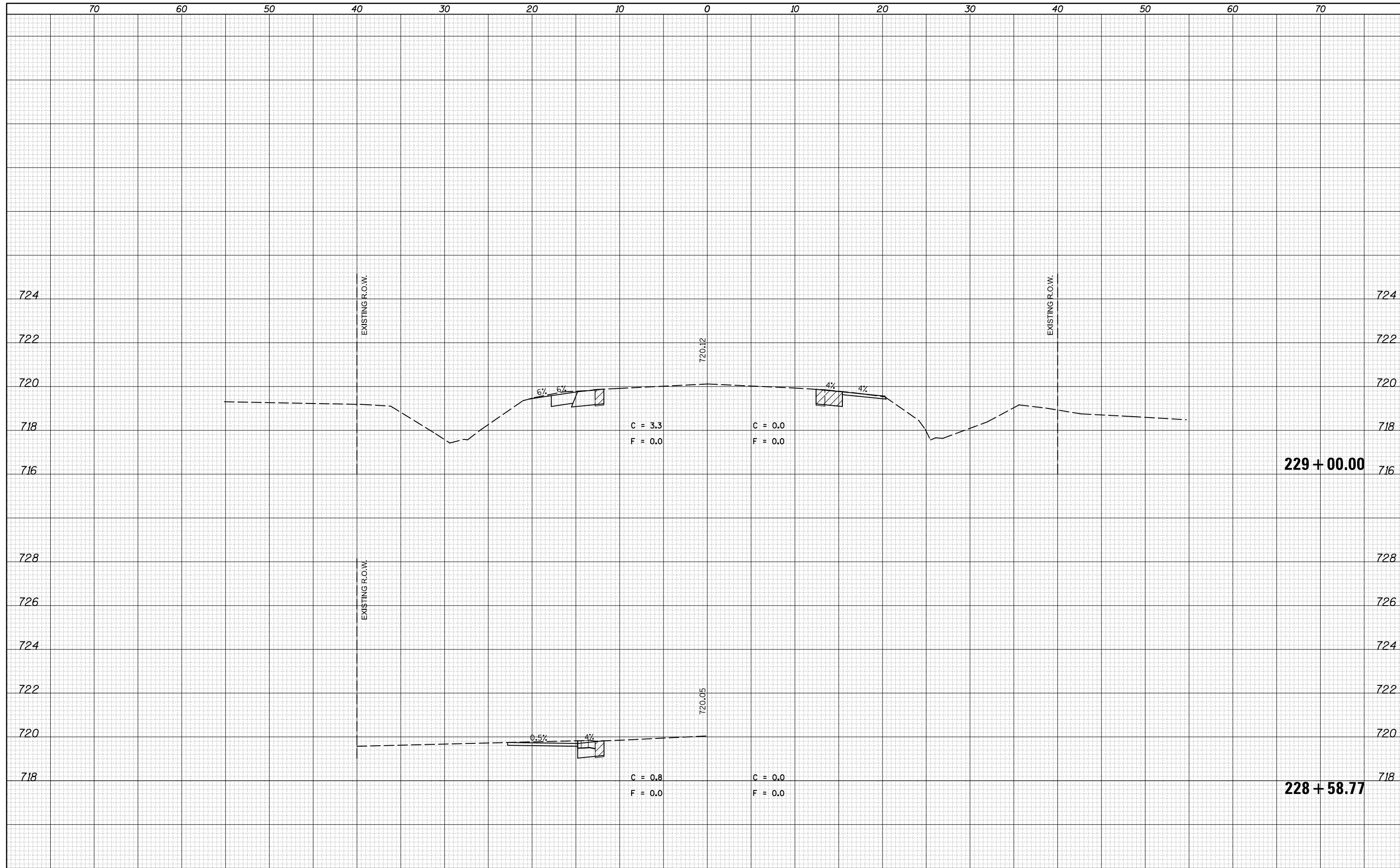
**STATE OF ILLINOIS  
 DEPARTMENT OF TRANSPORTATION**

**CROSS SECTIONS - US 136**  
 SCALE: SHEET 53 OF 177 SHEETS STA. 227+00.00 TO STA. 228+37.50

F.A.P. RTE.	SECTION	COUNTY	TOTAL SHEETS	SHEET NO.
709	113 I-1, CR	Champaign	252	128
			CONTRACT NO. 70985	
ILLINOIS FED. AID PROJECT				

DATE	
BY	
FINAL SURVEY	SURVEYED
NOTE BOOK	PLOTTED
NO.	TEMPLATE
	AREAS CHECKED
	AREAS CHECKED

DATE	
BY	
ORIGINAL SURVEY	SURVEYED
NOTE BOOK	PLOTTED
NO.	TEMPLATE
	AREAS CHECKED
	AREAS CHECKED



FILE NAME =  
 c:\pwork\pwork\cearlockjd\0309603\0570985-shr-xsc3f\USE.THIS.dgn

USER NAME = cealockjd  
 DESIGNED -  
 DRAWN -  
 CHECKED -  
 DATE -

DESIGNED -  
 DRAWN -  
 CHECKED -  
 DATE -

REVISED -  
 REVISED -  
 REVISED -  
 REVISED -

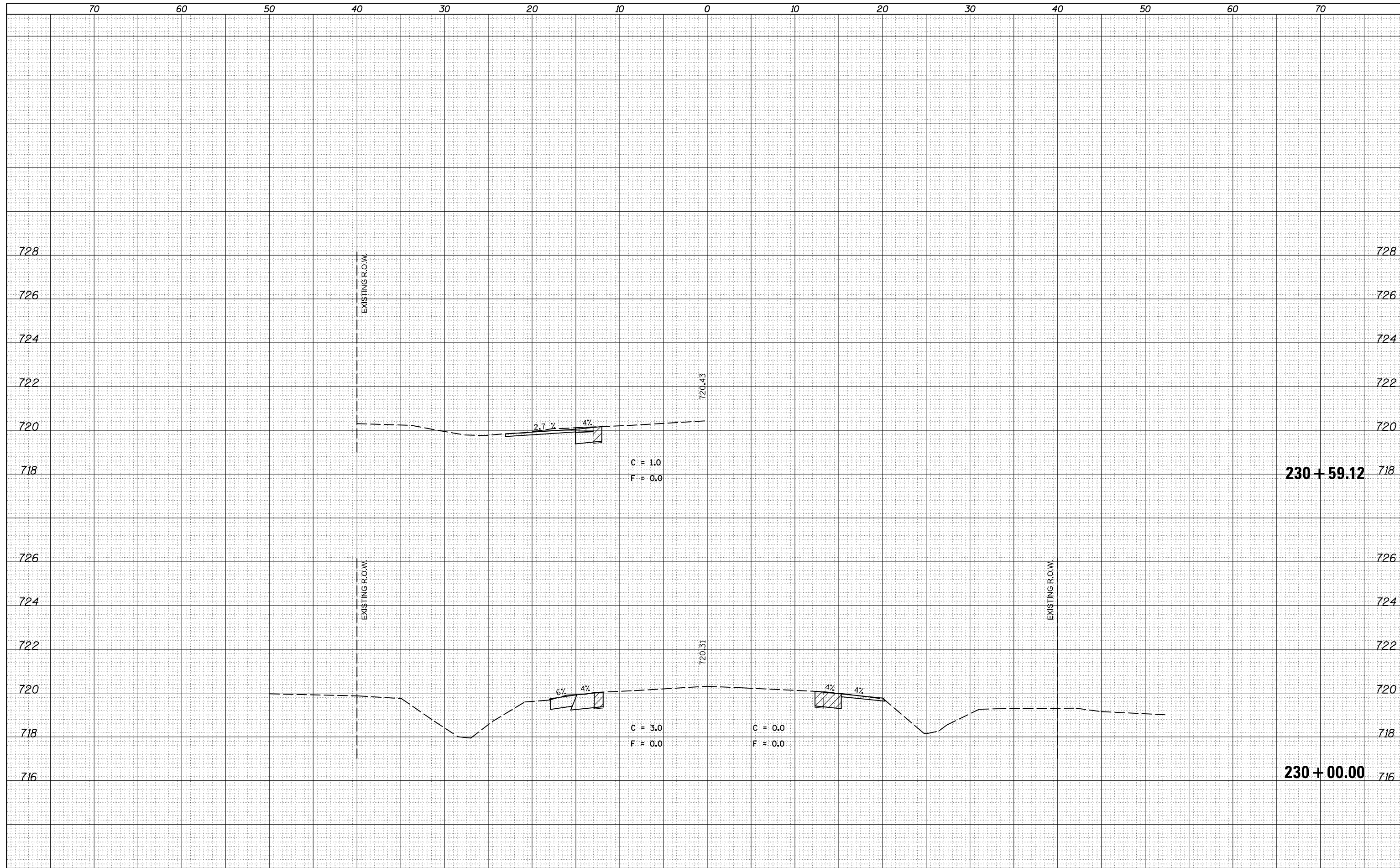
**STATE OF ILLINOIS  
 DEPARTMENT OF TRANSPORTATION**

**CROSS SECTIONS - US 136**  
 SCALE: SHEET 54 OF 177 SHEETS STA. 228+58.77 TO STA. 229+00.00

F.A.P. RTE.	SECTION	COUNTY	TOTAL SHEETS	SHEET NO.
709	113 I-1, CR	Champaign	252	129
			CONTRACT NO. 70985	
ILLINOIS FED. AID PROJECT				

DATE	
BY	
FINAL SURVEY NO.	
SURVEYED PLOTTED	
TEMPLATE AREAS CHECKED	
NOTE BOOK AREAS CHECKED	

DATE	
BY	
ORIGINAL SURVEY NO.	
SURVEYED PLOTTED	
TEMPLATE AREAS CHECKED	
NOTE BOOK AREAS CHECKED	



FILE NAME = c:\pw\_work\pwidot\cearlockjd\0309603\0570985-shr-xsc3f\USE.THIS.dgn  
 \*MODELNAME\*

USER NAME = cearlockjd	DESIGNED -	REVISD -
	DRAWN -	REVISD -
PLOT SCALE = 10.0000 ' / in.	CHECKED -	REVISD -
PLOT DATE = 10/17/2014	DATE -	REVISD -

**STATE OF ILLINOIS  
DEPARTMENT OF TRANSPORTATION**

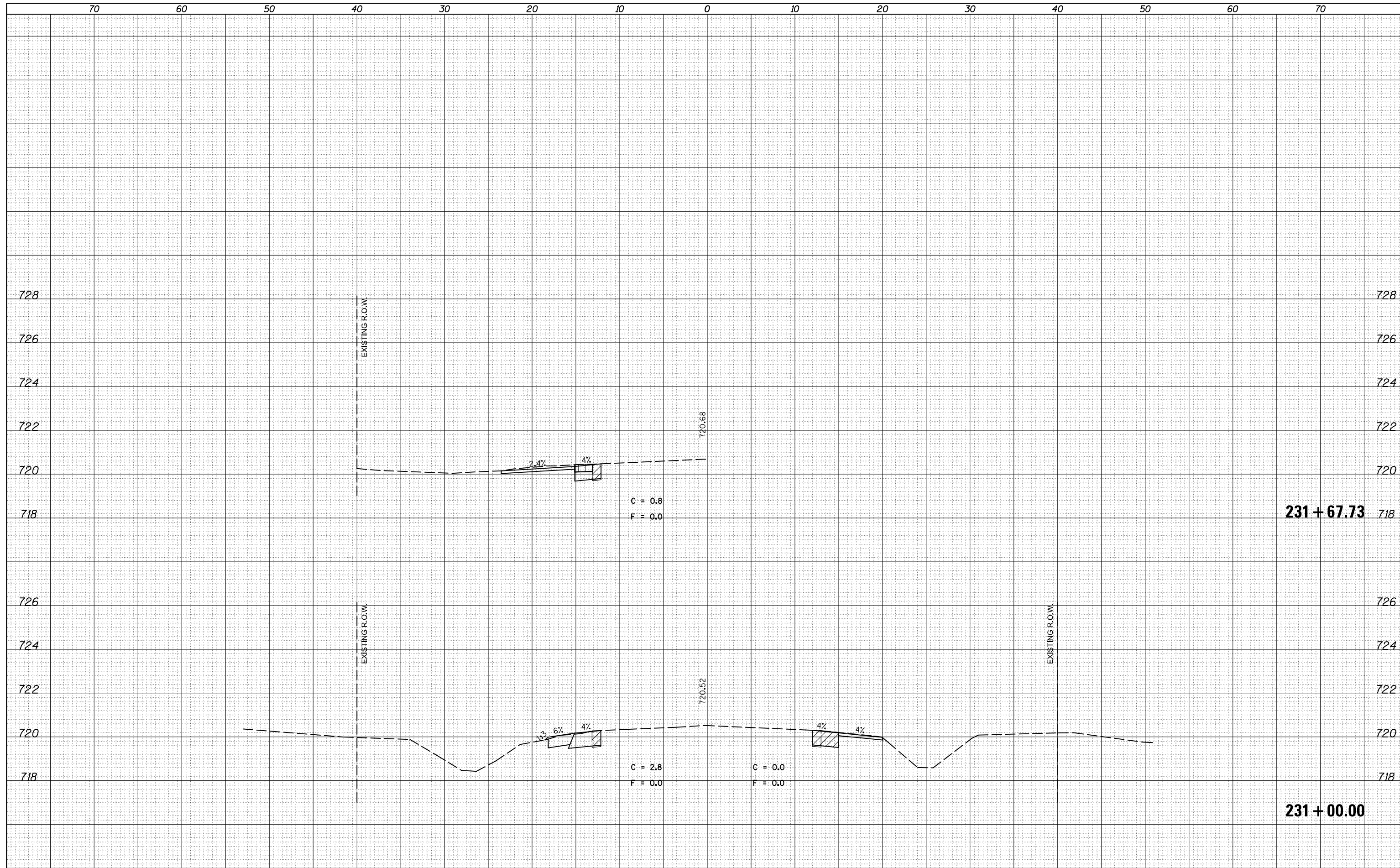
**CROSS SECTIONS - US 136**

SCALE: SHEET 55 OF 177 SHEETS STA. 230+00.00 TO STA. 230+59.12

F.A.P. RTE.	SECTION	COUNTY	TOTAL SHEETS	SHEET NO.
709	113 I-1, CR	Champaign	252	130
			CONTRACT NO. 70985	
ILLINOIS FED. AID PROJECT				

DATE	
BY	
FINAL SURVEY	SURVEYED
NOTE BOOK	PLOTTED
NO.	TEMPLATE
	AREAS CHECKED
	AREAS CHECKED

DATE	
BY	
ORIGINAL SURVEY	SURVEYED
NOTE BOOK	PLOTTED
NO.	TEMPLATE
	AREAS CHECKED
	AREAS CHECKED



FILE NAME = c:\pw\_work\pwidot\cearlockjd\0309603\0570985-shr-xsc3f\USE.THIS.dgn

USER NAME = cearlockjd  
 PLOT SCALE = 10.0000' / in.  
 PLOT DATE = 10/17/2014

DESIGNED -	REVISIED -
DRAWN -	REVISIED -
CHECKED -	REVISIED -
DATE -	REVISIED -

STATE OF ILLINOIS  
 DEPARTMENT OF TRANSPORTATION

CROSS SECTIONS - US 136

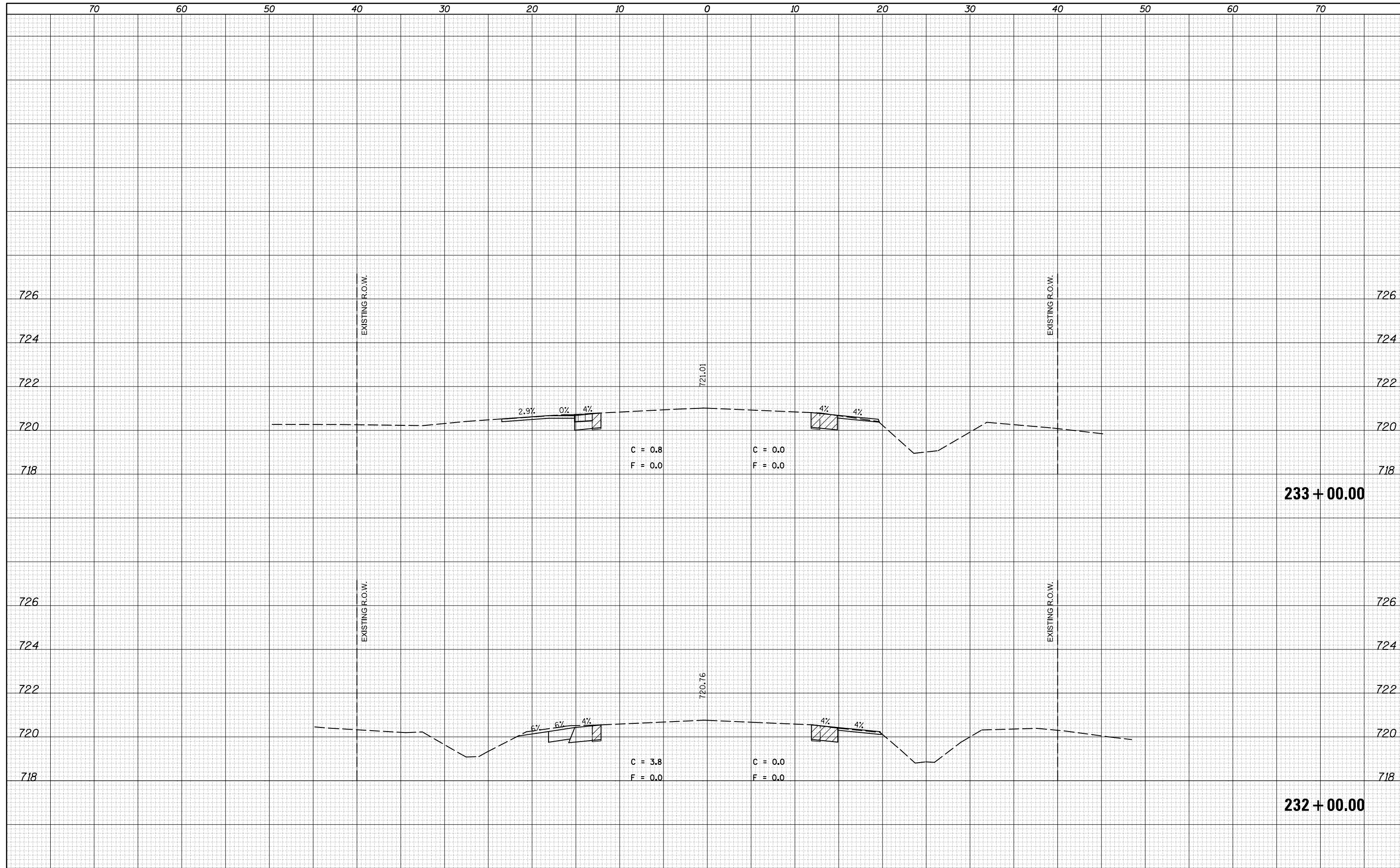
SCALE: SHEET 56 OF 177 SHEETS STA. 231+00.00 TO STA. 231+67.73

F.A.P. RTE.	SECTION	COUNTY	TOTAL SHEETS	SHEET NO.
709	113 I-1, CR	Champaign	252	131
			CONTRACT NO. 70985	

ILLINOIS FED. AID PROJECT

DATE	
BY	
FINAL SURVEY	SURVEYED
NOTE BOOK	PLOTTED
NO.	TEMPLATE
	AREAS CHECKED
	AREAS CHECKED

DATE	
BY	
ORIGINAL SURVEY	SURVEYED
NOTE BOOK	PLOTTED
NO.	TEMPLATE
	AREAS CHECKED
	AREAS CHECKED



FILE NAME =  
 c:\pw\_work\pwidot\cearlockjd\0309603\0570985-  
 sht-xsc3ft\USE.THIS.dgn

USER NAME = cearlockjd  
 DRAWN -  
 CHECKED -  
 DATE - 10/17/2014

DESIGNED -  
 DRAWN -  
 CHECKED -  
 DATE -

REVISED -  
 REVISED -  
 REVISED -  
 REVISED -

**STATE OF ILLINOIS  
 DEPARTMENT OF TRANSPORTATION**

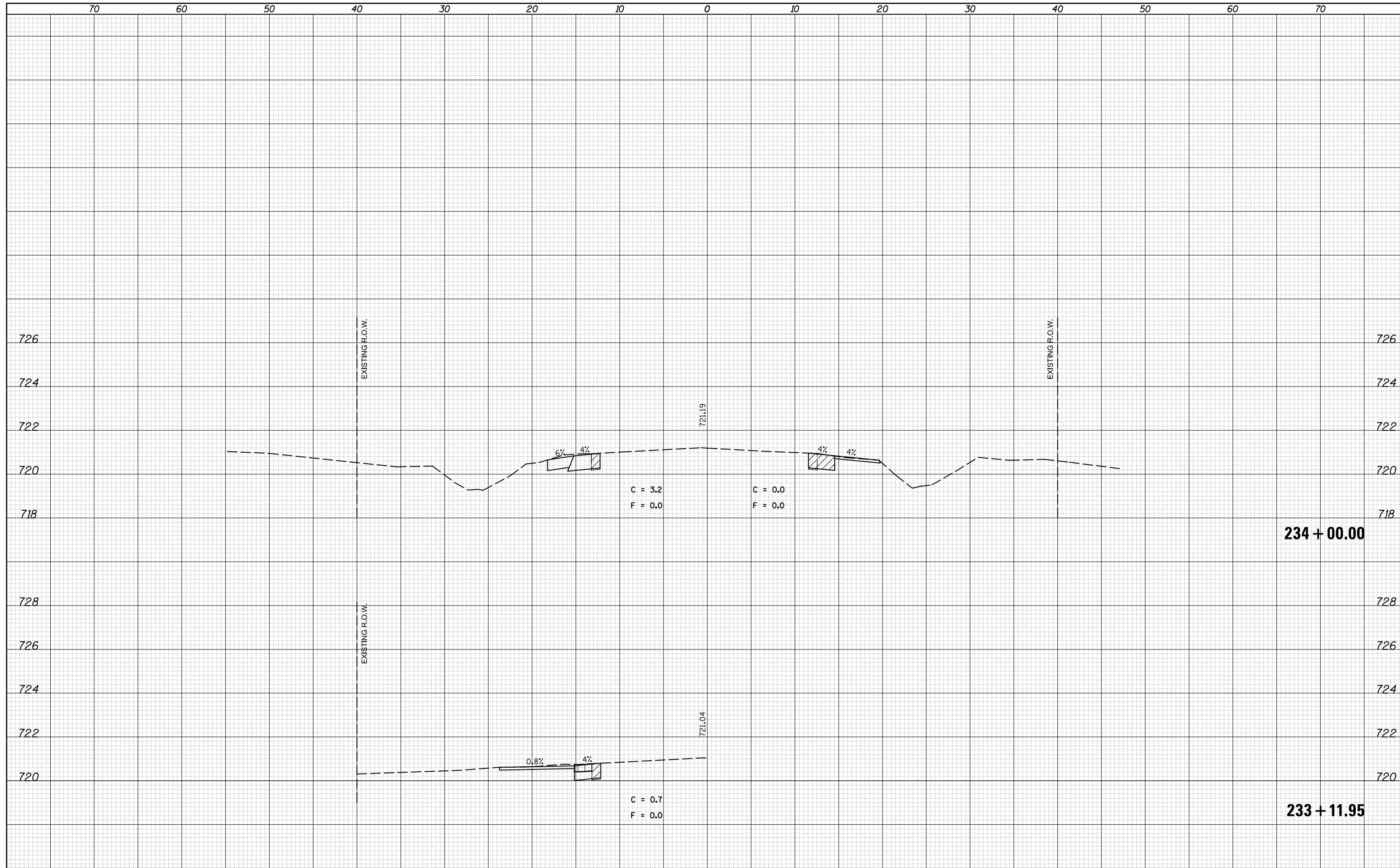
**CROSS SECTIONS - US 136**  
 SCALE: SHEET 57 OF 177 SHEETS STA. 232+00.00 TO STA. 233+00.00

F.A.P. RTE.	SECTION	COUNTY	TOTAL SHEETS	SHEET NO.
709	113 I-1, CR	Champaign	252	132
			CONTRACT NO. 70985	
ILLINOIS FED. AID PROJECT				



DATE	
BY	
FINAL SURVEY	SURVEYED
NOTE BOOK NO.	PLOTTED
	TEMPLATE
	AREAS CHECKED

DATE	
BY	
ORIGINAL SURVEY	SURVEYED
NOTE BOOK NO.	PLOTTED
	TEMPLATE
	AREAS CHECKED



FILE NAME = c:\pwwork\pwwork\cearlockjd\0309603\0570985-sh1-xsc3f\USE.THIS.dgn

USER NAME = cearlockjd	DESIGNED -	REVISED -
	DRAWN -	REVISED -
PLOT SCALE = 10.0000' / in.	CHECKED -	REVISED -
PLOT DATE = 10/17/2014	DATE -	REVISED -

**STATE OF ILLINOIS  
DEPARTMENT OF TRANSPORTATION**

**CROSS SECTIONS - US 136**


SCALE: SHEET 58 OF 177 SHEETS STA. 233+11.95 TO STA. 234+00.00

F.A.P. RTE.	SECTION	COUNTY	TOTAL SHEETS	SHEET NO.
709	113 I-1, CR	Champaign	252	133
			CONTRACT NO. 70985	

ILLINOIS FED. AID PROJECT

DATE	
BY	
FINAL SURVEY	SURVEYED
NOTE BOOK	PLOTTED
NO.	TEMPLATE
	AREAS CHECKED

DATE	
BY	
ORIGINAL SURVEY	SURVEYED
NOTE BOOK	PLOTTED
NO.	TEMPLATE
	AREAS CHECKED



FILE NAME =  
 c:\pw\_work\pwork\cearlockjd\0309603\0570985-shr-xsc3f\USE.THIS.dgn  
 \$MODELNAME\$

USER NAME =	cearlockjd	DESIGNED -	REVISIED -
		DRAWN -	REVISIED -
		CHECKED -	REVISIED -
		DATE -	REVISIED -

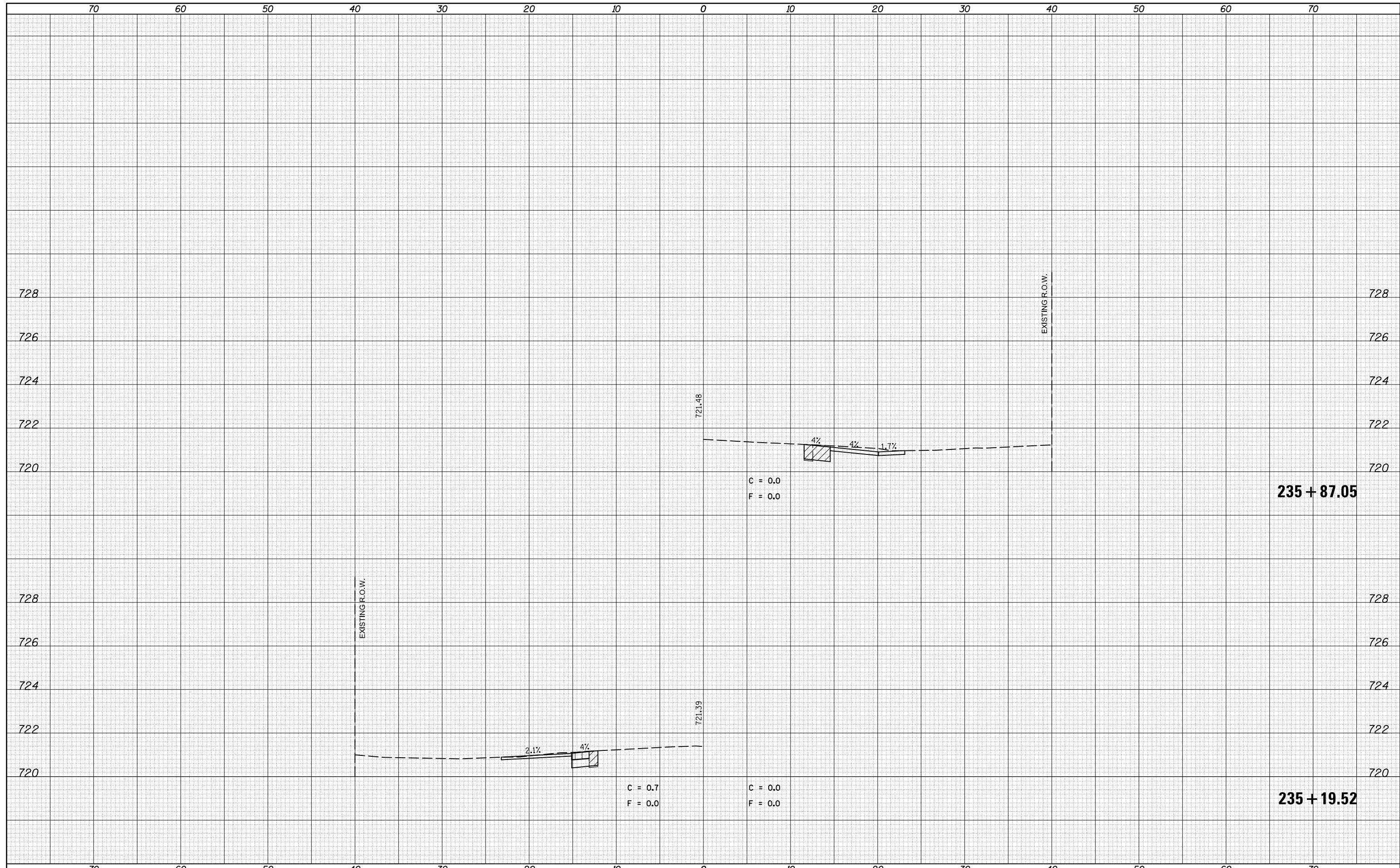
**STATE OF ILLINOIS  
 DEPARTMENT OF TRANSPORTATION**

**CROSS SECTIONS - US 136**  
 SCALE: SHEET 59 OF 177 SHEETS STA. 234+58.66 TO STA. 235+00.00

F.A.P. RTE.	SECTION	COUNTY	TOTAL SHEETS	SHEET NO.
709	113 I-1, CR	Champaign	252	134
			CONTRACT NO. 70985	
ILLINOIS FED. AID PROJECT				

DATE	
BY	
FINAL SURVEY NO.	
SURVEYED PLOTTED	
TEMPLATE AREAS CHECKED	
NOTE BOOK AREAS CHECKED	

DATE	
BY	
ORIGINAL SURVEY NO.	
SURVEYED PLOTTED	
TEMPLATE AREAS CHECKED	
NOTE BOOK AREAS CHECKED	



FILE NAME = c:\pw\_work\pwork\cearlockjd\0309603\0570985-sht-xsc3ft\USE.THIS.dgn  
 \*MODELNAME\*

USER NAME = cealockjd	DESIGNED -	REVISED -
PLOT SCALE = 10.0000 ' / in.	DRAWN -	REVISED -
PLOT DATE = 10/17/2014	CHECKED -	REVISED -
	DATE -	REVISED -

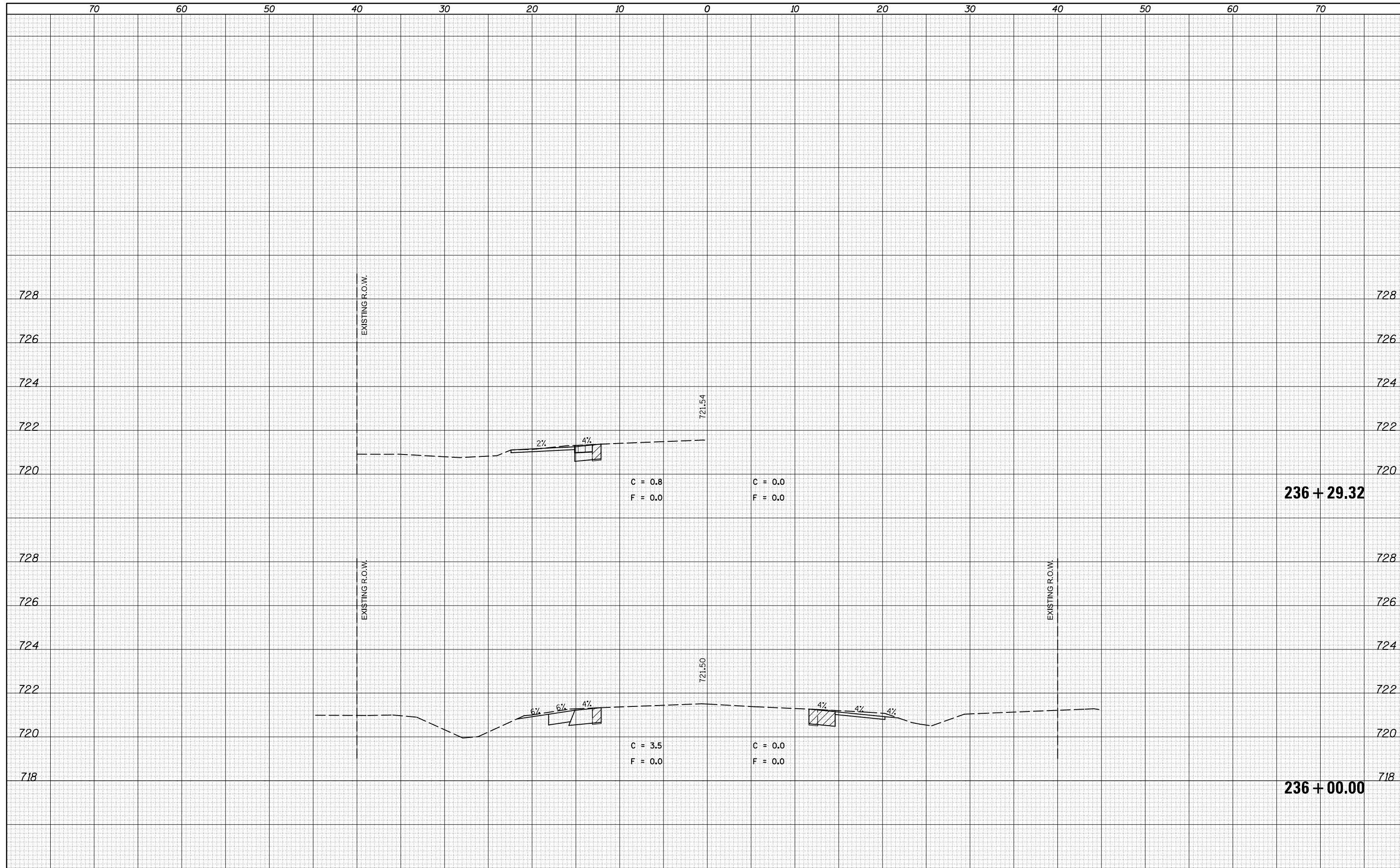
STATE OF ILLINOIS  
DEPARTMENT OF TRANSPORTATION

CROSS SECTIONS - US 136  
 SCALE: SHEET 60 OF 177 SHEETS STA. 235+19.52 TO STA. 235+87.05

F.A.P. RTE.	SECTION	COUNTY	TOTAL SHEETS	SHEET NO.
709	113 I-1, CR	Champaign	252	135
			CONTRACT NO. 70985	
ILLINOIS FED. AID PROJECT				

DATE	
BY	
FINAL SURVEY NO.	
SURVEYED PLOTTED	
TEMPLATE AREAS CHECKED	
NOTE BOOK AREAS CHECKED	

DATE	
BY	
ORIGINAL SURVEY NO.	
SURVEYED PLOTTED	
TEMPLATE AREAS CHECKED	
NOTE BOOK AREAS CHECKED	



FILE NAME = c:\pwork\pwork\cearlockj\d0309603\0570985-sh1-xsc3f1USE.THIS.dgn  
 \*MODELNAME\*

USER NAME = cealockjd	DESIGNED -	REVISED -
	DRAWN -	REVISED -
PLOT SCALE = 10.0000' / in.	CHECKED -	REVISED -
PLOT DATE = 10/17/2014	DATE -	REVISED -

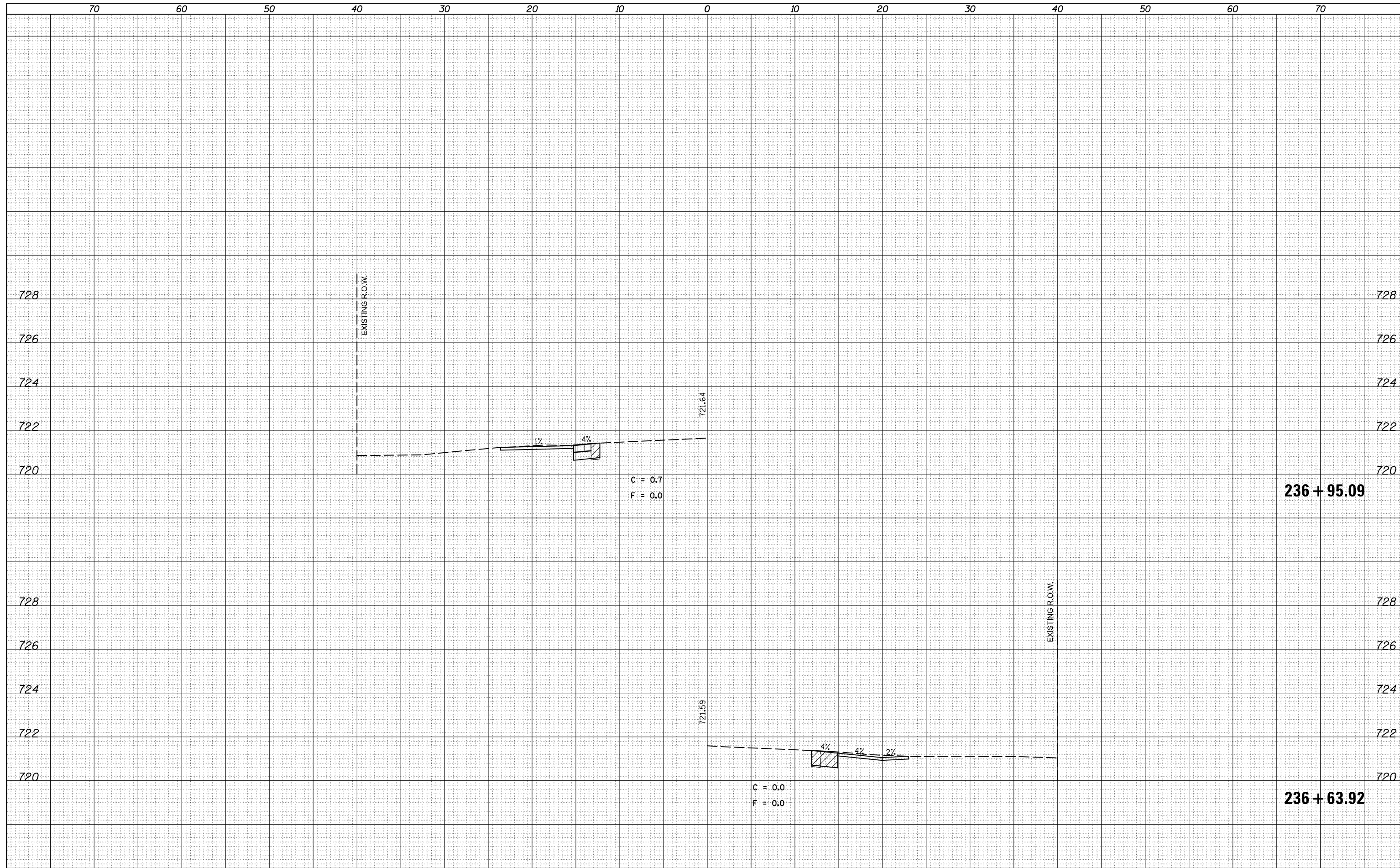
**STATE OF ILLINOIS  
DEPARTMENT OF TRANSPORTATION**

**CROSS SECTIONS - US 136**  
 SCALE: SHEET 61 OF 177 SHEETS STA. 236+00.00 TO STA. 236+29.32

F.A.P. RTE.	SECTION	COUNTY	TOTAL SHEETS	SHEET NO.
709	113 I-1, CR	Champaign	252	136
			CONTRACT NO. 70985	
ILLINOIS FED. AID PROJECT				

DATE	
BY	
FINAL SURVEY	SURVEYED
NOTE BOOK	PLOTTED
NO.	TEMPLATE
	AREAS CHECKED

DATE	
BY	
ORIGINAL SURVEY	SURVEYED
NOTE BOOK	PLOTTED
NO.	TEMPLATE
	AREAS CHECKED



FILE NAME =  
 c:\pwork\pwork\cearlockjd\0309603\0570985-shr-xsc3ft\USE.THIS.dgn

USER NAME = cearlockjd  
 PLOT SCALE = 10.0000' / in.  
 PLOT DATE = 10/17/2014

DESIGNED -	REVISD -
DRAWN -	REVISD -
CHECKED -	REVISD -
DATE -	REVISD -

**STATE OF ILLINOIS  
DEPARTMENT OF TRANSPORTATION**

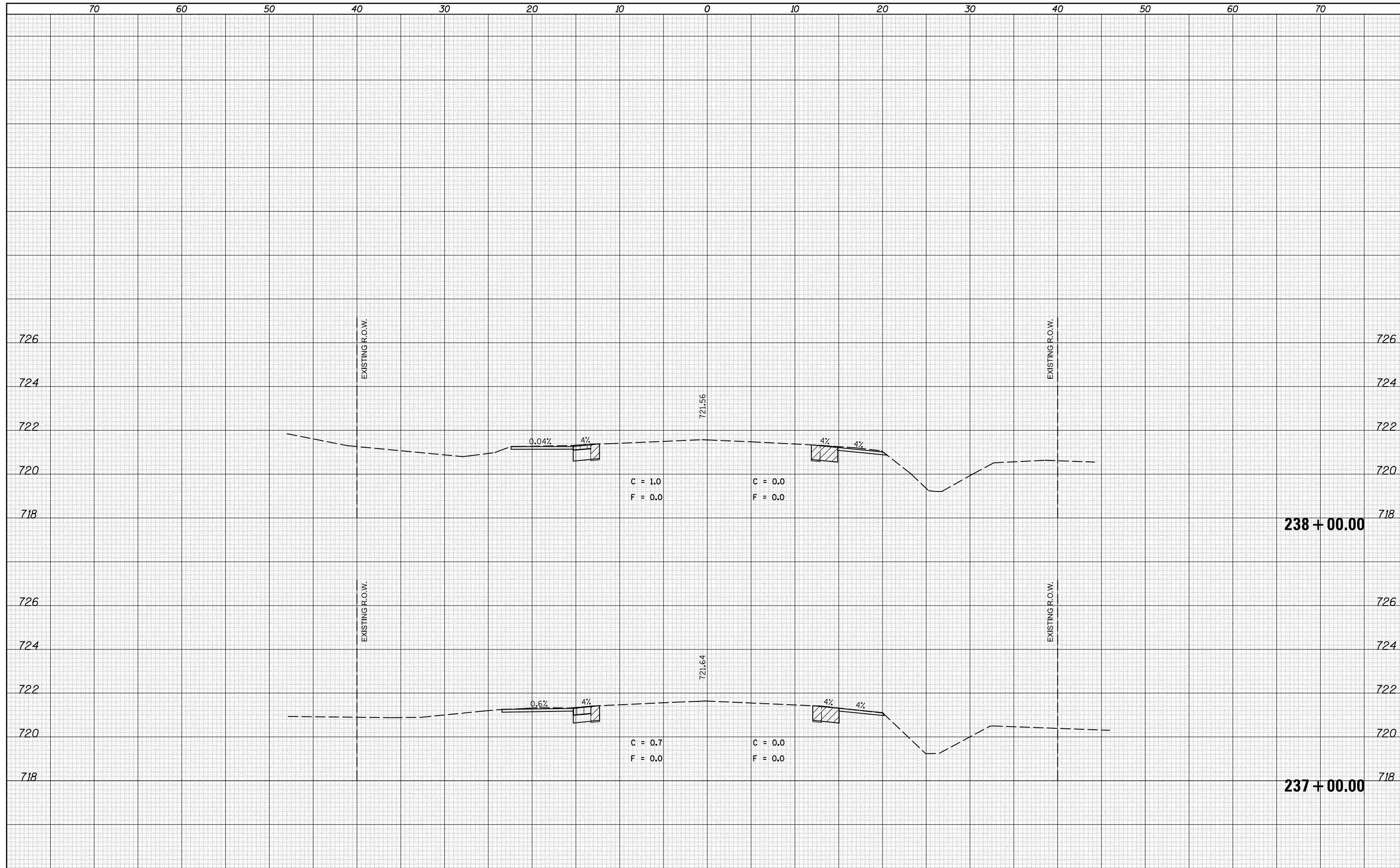
**CROSS SECTIONS - US 136**

SCALE: SHEET 62 OF 177 SHEETS STA. 236+63.92 TO STA. 236+95.09

F.A.P. RTE.	SECTION	COUNTY	TOTAL SHEETS	SHEET NO.
709	113 I-1, CR	Champaign	252	137
			CONTRACT NO. 70985	
ILLINOIS FED. AID PROJECT				

DATE	
BY	
FINAL SURVEY	SURVEYED
NOTE BOOK NO.	PLOTTED
	TEMPLATE
	AREAS CHECKED

DATE	
BY	
ORIGINAL SURVEY	SURVEYED
NOTE BOOK NO.	PLOTTED
	TEMPLATE
	AREAS CHECKED



FILE NAME =  
 c:\pw\_work\pwork\cearlockjd\0309603\0570985-shr-xsc3f\USE.THIS.dgn  
 \$MODELNAME\$

USER NAME =	cearlockjd	DESIGNED -	REVISED -
		DRAWN -	REVISED -
PLOT SCALE =	10.0000 / in.	CHECKED -	REVISED -
PLOT DATE =	10/17/2014	DATE -	REVISED -

**STATE OF ILLINOIS  
 DEPARTMENT OF TRANSPORTATION**

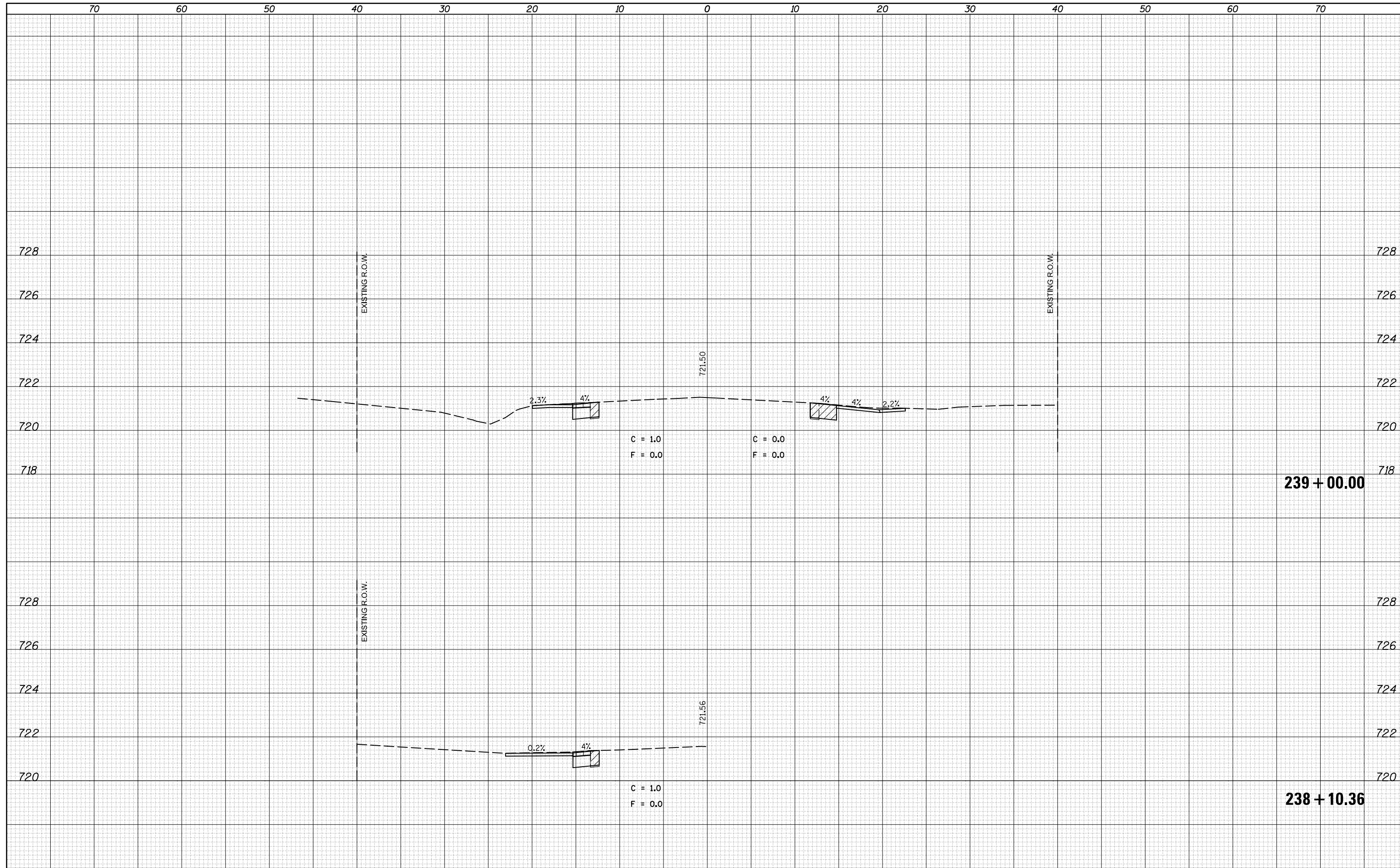
**CROSS SECTIONS - US 136**

SCALE: SHEET 63 OF 177 SHEETS STA. 237+00.00 TO STA. 238+00.00

F.A.P. RTE.	SECTION	COUNTY	TOTAL SHEETS	SHEET NO.
709	113 I-1, CR	Champaign	252	138
			CONTRACT NO. 70985	
ILLINOIS FED. AID PROJECT				

DATE	
BY	
FINAL SURVEY NO.	
SURVEYED PLOTTED	
TEMPLATE AREAS CHECKED	
NOTE BOOK AREAS CHECKED	

DATE	
BY	
ORIGINAL SURVEY NO.	
SURVEYED PLOTTED	
TEMPLATE AREAS CHECKED	
NOTE BOOK AREAS CHECKED	



FILE NAME = c:\pw\_work\pwidot\cearlockjd\0309603\0570985-shr-xsc3f\USE.THIS.dgn

\*MODELNAME\*

USER NAME = cearlockjd	DESIGNED -	REVISD -
	DRAWN -	REVISD -
PLOT SCALE = 10.0000 ' / in.	CHECKED -	REVISD -
PLOT DATE = 10/17/2014	DATE -	REVISD -

**STATE OF ILLINOIS  
DEPARTMENT OF TRANSPORTATION**

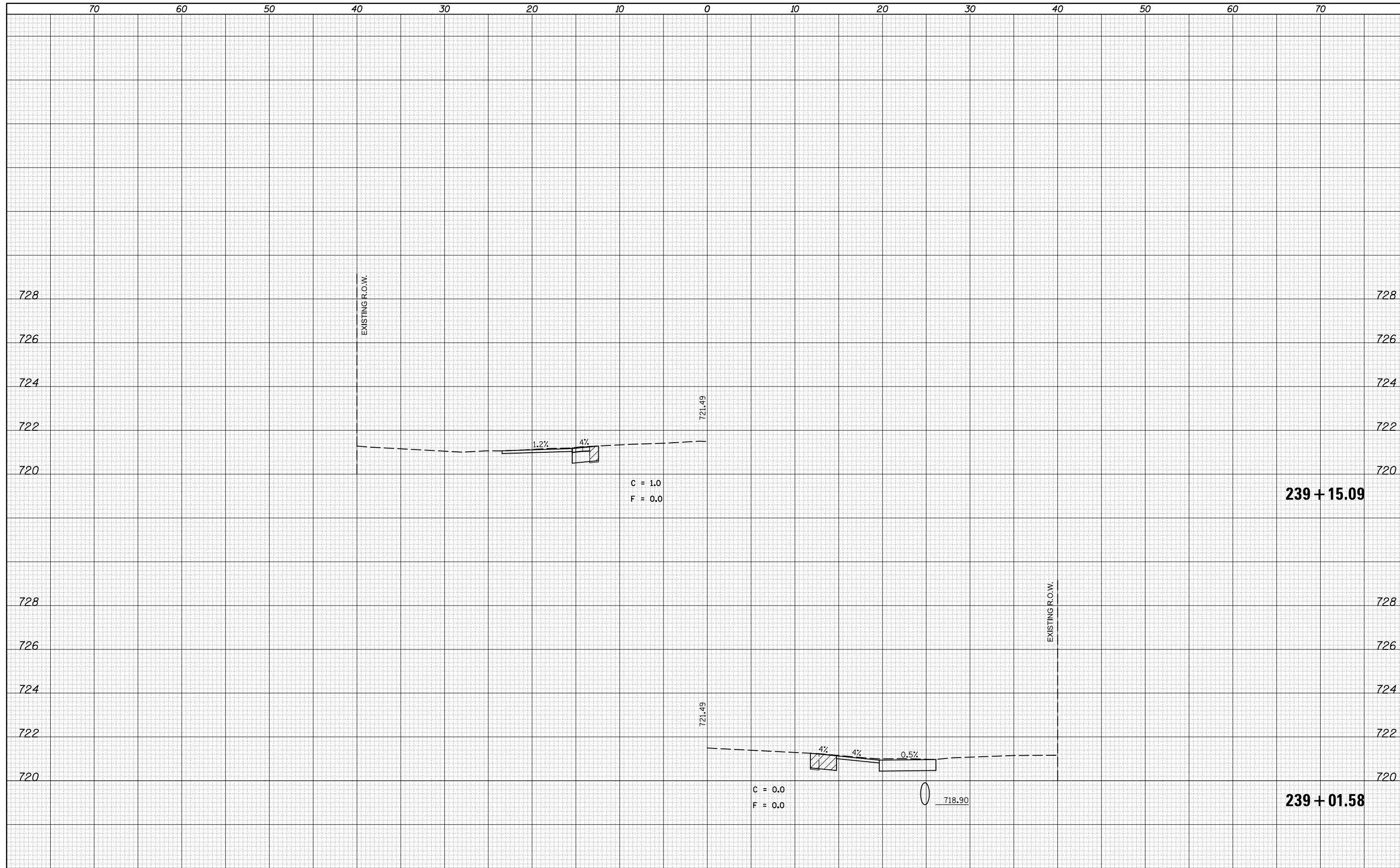
**CROSS SECTIONS - US 136**

SCALE: SHEET 64 OF 177 SHEETS STA. 238+10.36 TO STA. 239+00.00

F.A.P. RTE.	SECTION	COUNTY	TOTAL SHEETS	SHEET NO.
709	113 I-1, CR	Champaign	252	139
			CONTRACT NO. 70985	
ILLINOIS FED. AID PROJECT				

DATE	
BY	
FINAL SURVEY NO.	
SURVEYED PLOTTED AREAS CHECKED	
NOTE BOOK NO.	
TEMPLATE AREAS CHECKED	

DATE	
BY	
ORIGINAL SURVEY NO.	
SURVEYED PLOTTED AREAS CHECKED	
NOTE BOOK NO.	
TEMPLATE AREAS CHECKED	



FILE NAME = c:\pw\_work\pwidot\cearlockjd\0309603\0570985-shr-xsc3f\USE.THIS.dgn

USER NAME = cearlockjd

PLOT SCALE = 10.0000' / in.

PLOT DATE = 10/17/2014

DESIGNED -

DRAWN -

CHECKED -

DATE -

REVISED -

REVISED -

REVISED -

REVISED -

**STATE OF ILLINOIS  
DEPARTMENT OF TRANSPORTATION**

**CROSS SECTIONS - US 136**

SCALE: SHEET 65 OF 177 SHEETS STA. 239+01.58 TO STA. 239+15.09

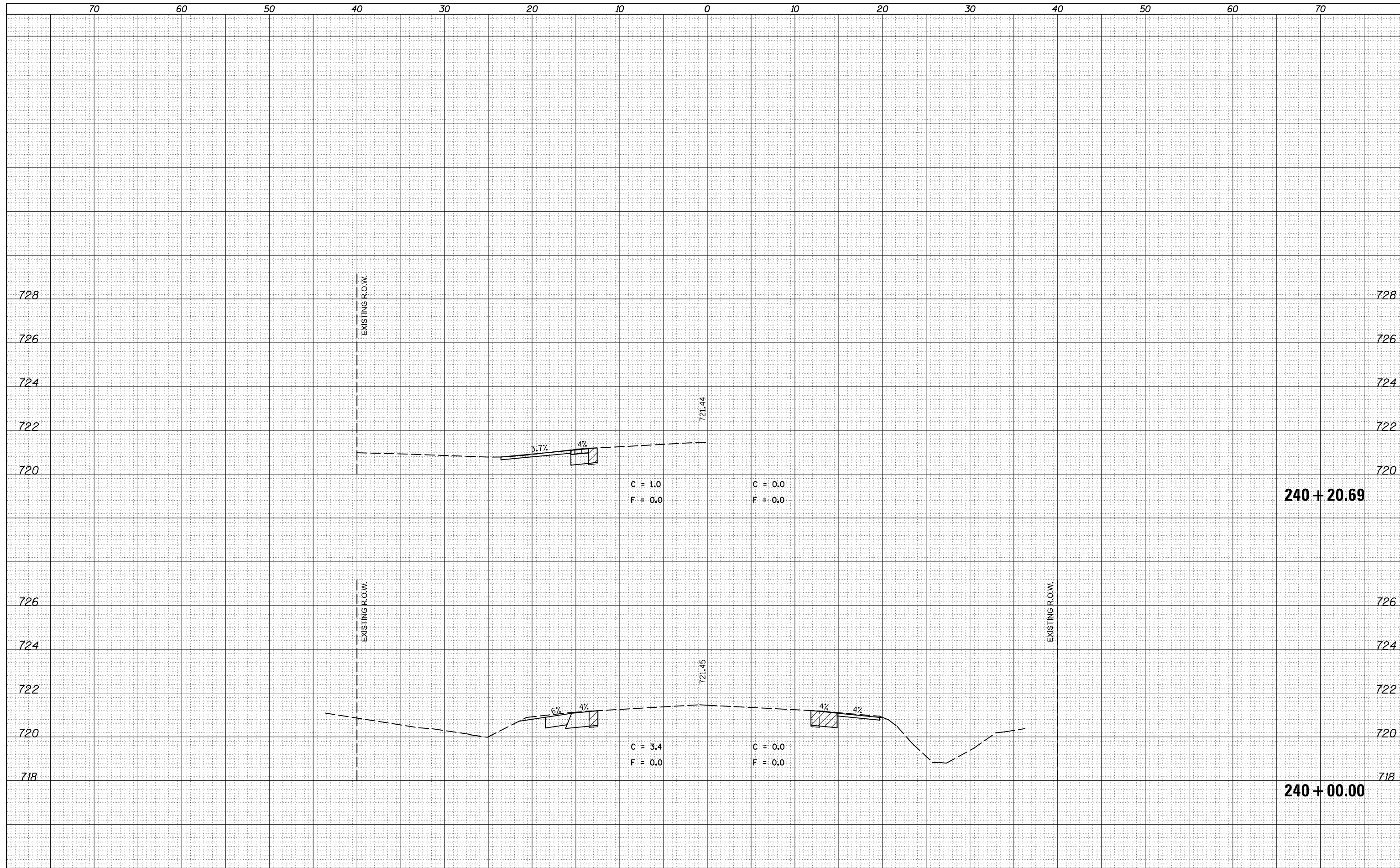
F.A.P. RTE.	SECTION	COUNTY	TOTAL SHEETS	SHEET NO.
709	113 I-1, CR	Champaign	252	140
			CONTRACT NO. 70985	

ILLINOIS FED. AID PROJECT



DATE	
BY	
FINAL SURVEY	SURVEYED
NOTE BOOK	PLOTTED
NO.	TEMPLATE
	AREAS CHECKED

DATE	
BY	
ORIGINAL SURVEY	SURVEYED
NOTE BOOK	PLOTTED
NO.	TEMPLATE
	AREAS CHECKED



FILE NAME =  
 c:\pw\_work\pwidot\cearlockjd\0309603\0570985-shr-xsc3f\USE.THIS.dgn

USER NAME = cearlockjd  
 PLOT SCALE = 10.0000' / in.  
 PLOT DATE = 10/17/2014

DESIGNED -  
 DRAWN -  
 CHECKED -  
 DATE -

REVISED -  
 REVISED -  
 REVISED -  
 REVISED -

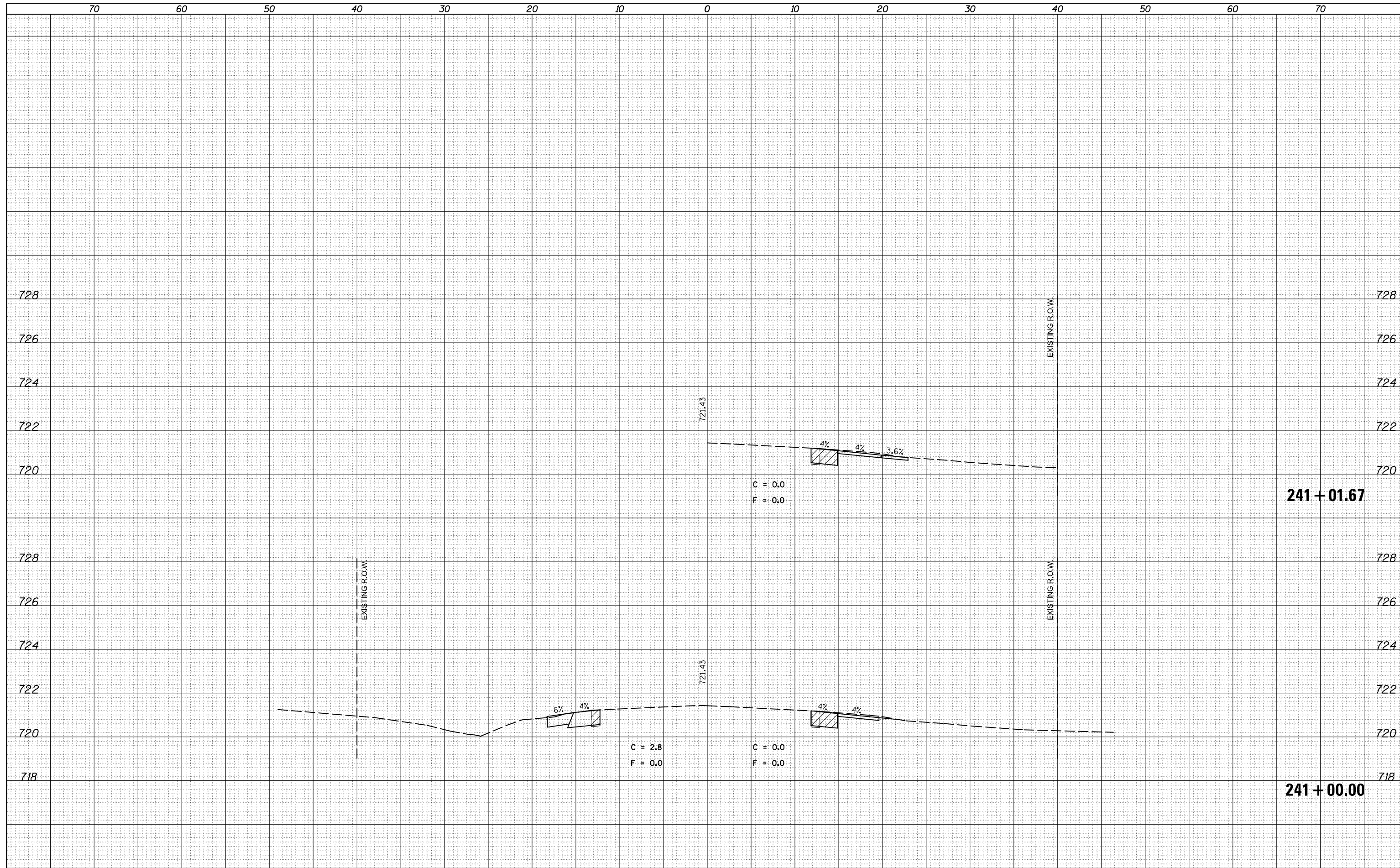
STATE OF ILLINOIS  
 DEPARTMENT OF TRANSPORTATION

CROSS SECTIONS - US 136  
 SCALE: SHEET 66 OF 177 SHEETS STA. 240+00.00 TO STA. 240+20.69

F.A.P. RTE.	SECTION	COUNTY	TOTAL SHEETS	SHEET NO.
709	113 I-1, CR	Champaign	252	141
CONTRACT NO. 70985			ILLINOIS FED. AID PROJECT	

DATE	
BY	
FINAL SURVEY NO.	
SURVEYED PLOTTED AREAS CHECKED	
TEMPLATE	
NOTE BOOK	
AREAS CHECKED	

DATE	
BY	
ORIGINAL SURVEY NO.	
SURVEYED PLOTTED AREAS CHECKED	
TEMPLATE	
NOTE BOOK	
AREAS CHECKED	



FILE NAME = c:\pwork\pwork\cearlockjd\0309603\0570985-sht-xsc3ft\USE.THIS.dgn

\*MODELNAME\*

USER NAME = cearlockjd	DESIGNED -	REVISED -
	DRAWN -	REVISED -
PLOT SCALE = 10.0000' / in.	CHECKED -	REVISED -
PLOT DATE = 10/17/2014	DATE -	REVISED -

**STATE OF ILLINOIS  
DEPARTMENT OF TRANSPORTATION**

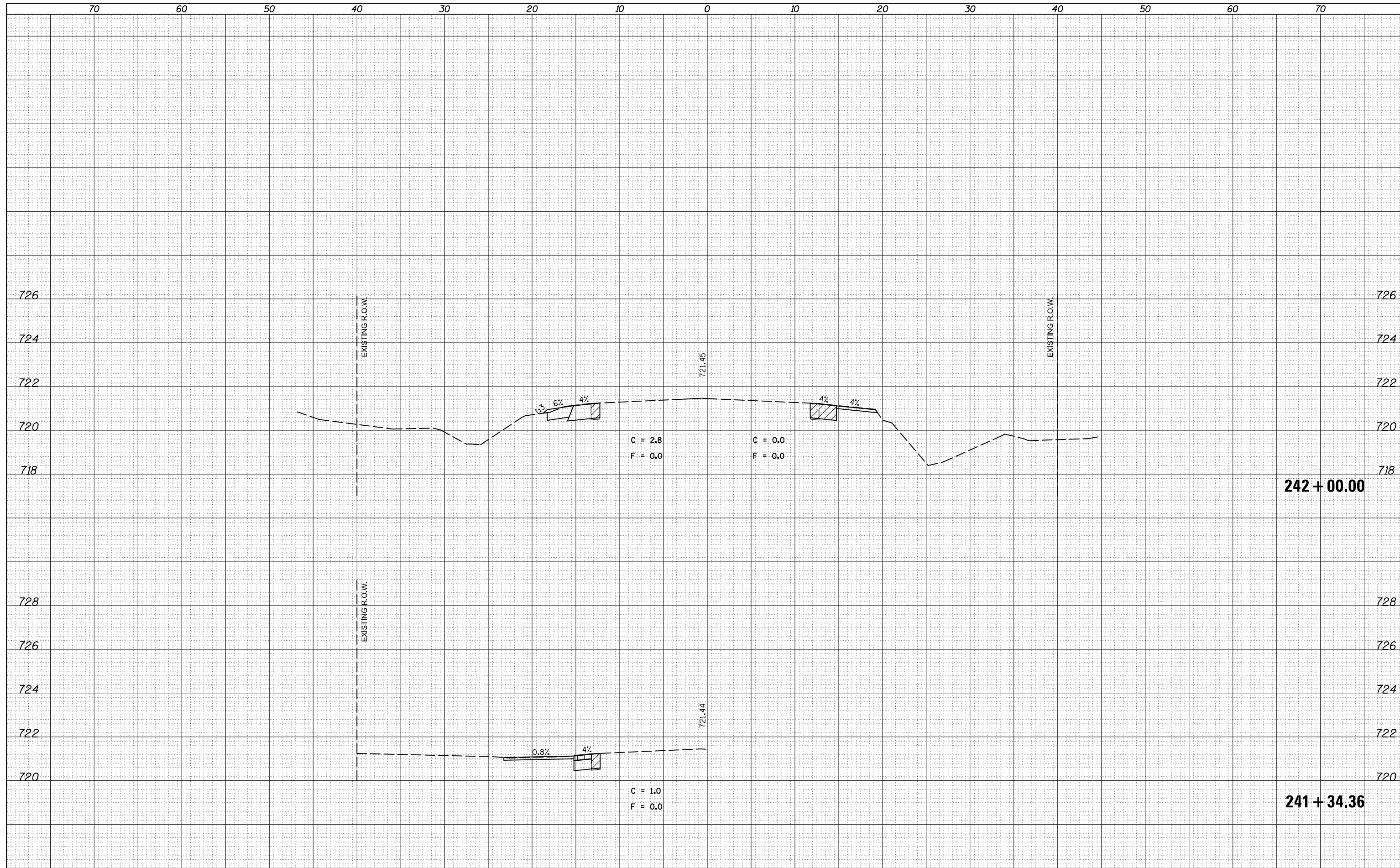
**CROSS SECTIONS - US 136**

SCALE: SHEET 67 OF 177 SHEETS STA. 241+00.00 TO STA. 241+01.67

F.A.P. RTE.	SECTION	COUNTY	TOTAL SHEETS	SHEET NO.
709	113 I-1, CR	Champaign	252	142
			CONTRACT NO. 70985	
ILLINOIS FED. AID PROJECT				

DATE	
BY	
FINAL SURVEY	SURVEYED
NOTE BOOK	PLOTTED
NO.	TEMPLATE
	AREAS CHECKED

DATE	
BY	
ORIGINAL SURVEY	SURVEYED
NOTE BOOK	PLOTTED
NO.	TEMPLATE
	AREAS CHECKED



FILE NAME = c:\pw\_work\pwidot\cearlockjd\0309603\0570985-shr-xsc3f\USE.THIS.dgn

USER NAME = cearlockjd  
 DRAWN -  
 CHECKED -  
 DATE - 10/17/2014

DESIGNED -  
 DRAWN -  
 CHECKED -  
 DATE -

REVISED -  
 REVISED -  
 REVISED -  
 REVISED -

STATE OF ILLINOIS  
 DEPARTMENT OF TRANSPORTATION

CROSS SECTIONS - US 136

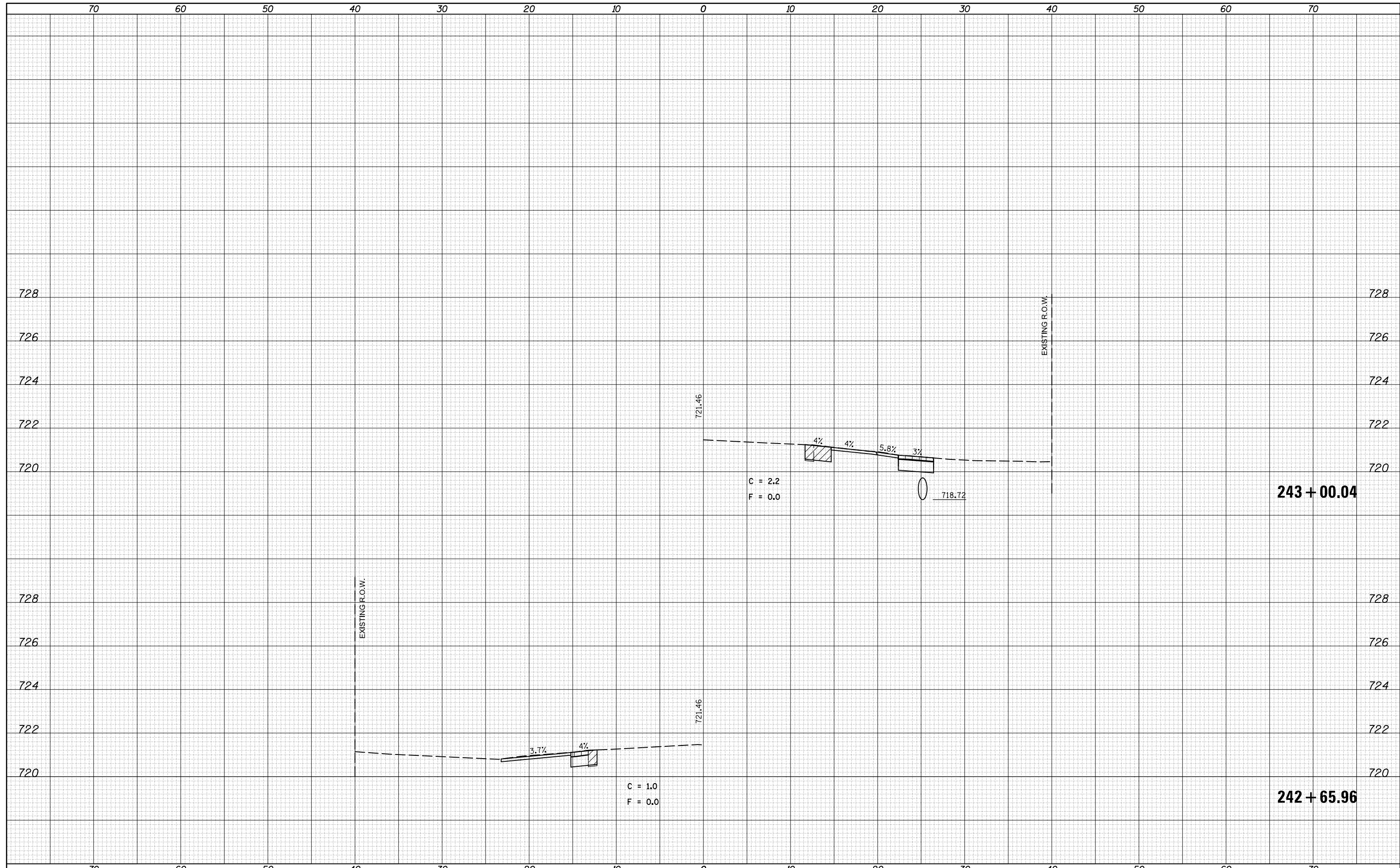
SCALE: SHEET 68 OF 177 SHEETS STA. 241+34.36 TO STA. 242+00.00

F.A.P. RTE.	SECTION	COUNTY	TOTAL SHEETS	SHEET NO.
709	113 I-1, CR	Champaign	252	143
			CONTRACT NO. 70985	

ILLINOIS FED. AID PROJECT

DATE	
BY	
FINAL SURVEY	SURVEYED
NOTE BOOK	PLOTTED
NO.	TEMPLATE
	AREAS CHECKED

DATE	
BY	
ORIGINAL SURVEY	SURVEYED
NOTE BOOK	PLOTTED
NO.	TEMPLATE
	AREAS CHECKED



FILE NAME =  
 c:\pwork\pwork\cearlockjd\0309603\0570985-shr-xsc3ft\USE.THIS.dgn

USER NAME = cealockjd  
 PLOT SCALE = 10.0000 ' / in.  
 PLOT DATE = 10/17/2014

DESIGNED -  
 DRAWN -  
 CHECKED -  
 DATE -

REVISED -  
 REVISED -  
 REVISED -  
 REVISED -

STATE OF ILLINOIS  
 DEPARTMENT OF TRANSPORTATION

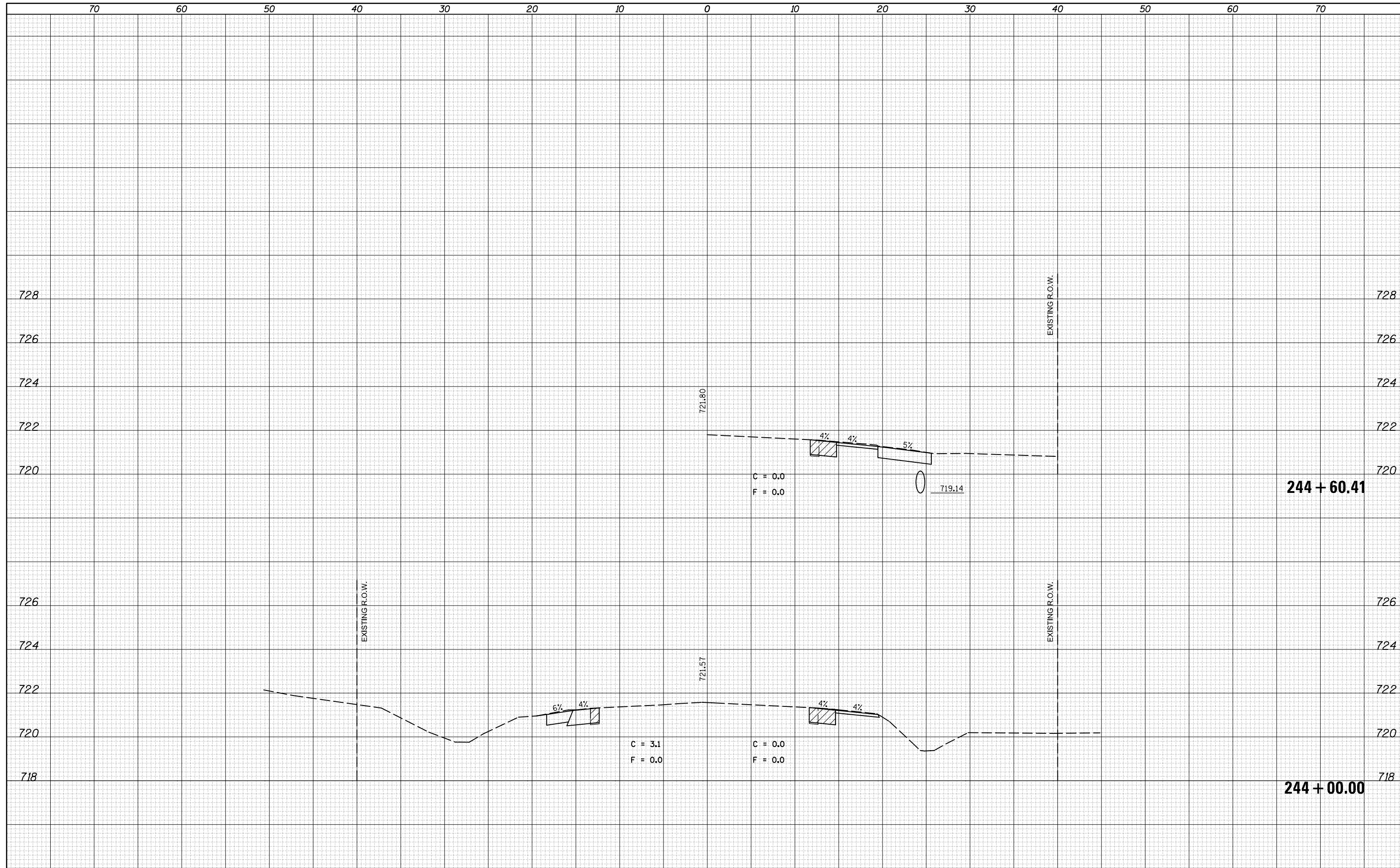
CROSS SECTIONS - US 136

SCALE: SHEET 69 OF 177 SHEETS STA. 242+65.96 TO STA. 243+00.04

F.A.P. RTE.	SECTION	COUNTY	TOTAL SHEETS	SHEET NO.
709	113 I-1, CR	Champaign	252	144
			CONTRACT NO. 70985	
ILLINOIS FED. AID PROJECT				

DATE	
BY	
FINAL SURVEY	SURVEYED
NOTE BOOK	PLOTTED
NO.	TEMPLATE
	AREAS CHECKED
	AREAS CHECKED

DATE	
BY	
ORIGINAL SURVEY	SURVEYED
NOTE BOOK	PLOTTED
NO.	TEMPLATE
	AREAS CHECKED
	AREAS CHECKED



FILE NAME =  
 c:\pw\_work\pwidot\cearlockjd\0309603\0570985-  
 sht-xsc3f\USE.THIS.dgn

USER NAME = cearlockjd  
 DRAWN -  
 CHECKED -  
 DATE -

DESIGNED -  
 DRAWN -  
 CHECKED -  
 DATE -

REVISED -  
 REVISED -  
 REVISED -  
 REVISED -

STATE OF ILLINOIS  
 DEPARTMENT OF TRANSPORTATION

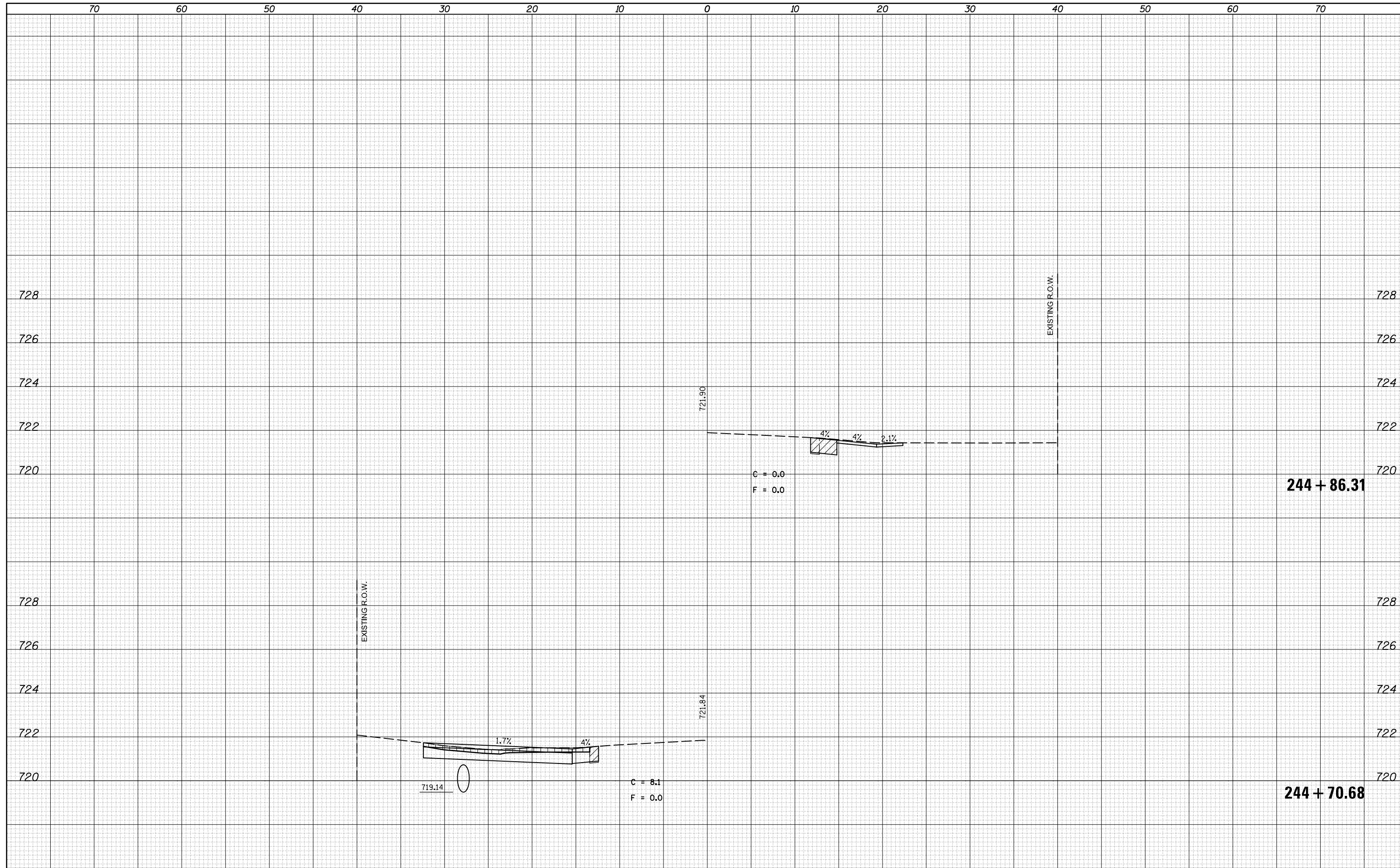
CROSS SECTIONS - US 136

SCALE: SHEET 70 OF 177 SHEETS STA. 244+00.00 TO STA. 244+60.41

F.A.P. RTE.	SECTION	COUNTY	TOTAL SHEETS	SHEET NO.
709	113 I-1, CR	Champaign	252	145
			CONTRACT NO. 70985	
ILLINOIS FED. AID PROJECT				

DATE	
BY	
FINAL SURVEY	SURVEYED
NOTE BOOK	PLOTTED
NO.	TEMPLATE
	AREAS CHECKED
	AREAS CHECKED

DATE	
BY	
ORIGINAL SURVEY	SURVEYED
NOTE BOOK	PLOTTED
NO.	TEMPLATE
	AREAS CHECKED
	AREAS CHECKED



FILE NAME =  
 c:\pwork\pwork\cearlockj\d0309603\0570985-shr-xsc3ft\USE.THIS.dgn

USER NAME = cearlockj  
 PLOT SCALE = 10.0000 ' / in.  
 PLOT DATE = 10/17/2014

DESIGNED -  
 DRAWN -  
 CHECKED -  
 DATE -

REVISED -  
 REVISED -  
 REVISED -  
 REVISED -

STATE OF ILLINOIS  
 DEPARTMENT OF TRANSPORTATION

CROSS SECTIONS - US 136

SCALE: SHEET 71 OF 177 SHEETS STA. 244+70.68 TO STA. 244+86.31


F.A.P. RTE.	SECTION	COUNTY	TOTAL SHEETS	SHEET NO.
709	113 I-1, CR	Champaign	252	146
			CONTRACT NO. 70985	

244 + 86.31

244 + 70.68

DATE	
BY	
FINAL SURVEY NO.	
SURVEYED PLOTTED AREAS CHECKED	
TEMPLATE	
NOTE BOOK	
AREAS CHECKED	

DATE	
BY	
ORIGINAL SURVEY NO.	
SURVEYED PLOTTED AREAS CHECKED	
TEMPLATE	
NOTE BOOK	
AREAS CHECKED	



FILE NAME = c:\pw\_work\pwidot\cearlockjd\0309603\0570985-shr-xsc3ft\USE.THIS.dgn  
 \*MODELNAME\*

USER NAME = cearlockjd	DESIGNED -	REVISED -
	DRAWN -	REVISED -
PLOT SCALE = 10.0000 ' / in.	CHECKED -	REVISED -
PLOT DATE = 10/17/2014	DATE -	REVISED -

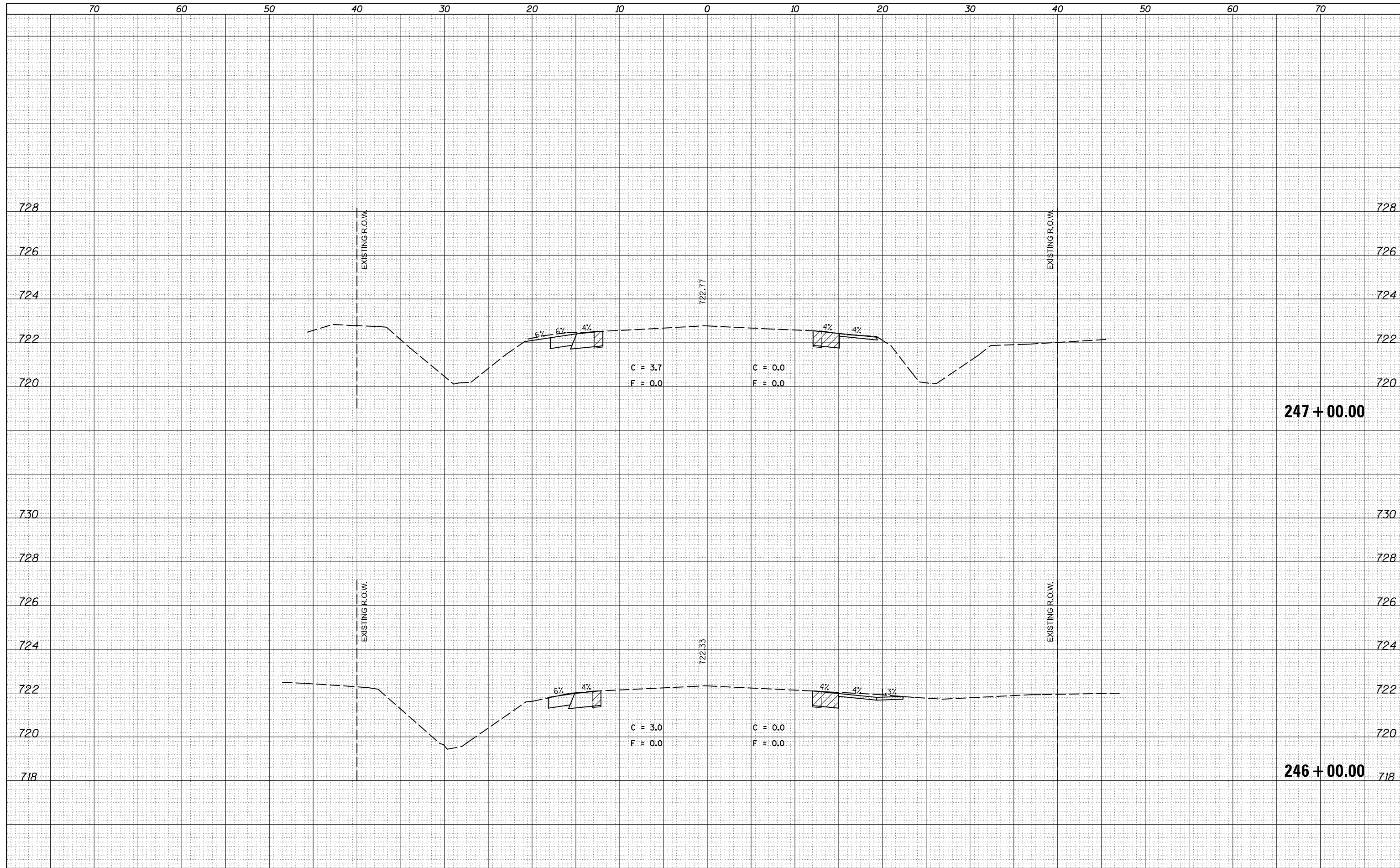
STATE OF ILLINOIS  
DEPARTMENT OF TRANSPORTATION

CROSS SECTIONS - US 136  
 SCALE: SHEET 72 OF 177 SHEETS STA. 245+00.00 TO STA. 245+98.74

F.A.P. RTE.	SECTION	COUNTY	TOTAL SHEETS	SHEET NO.
709	113 I-1, CR	Champaign	252	147
			CONTRACT NO. 70985	
ILLINOIS FED. AID PROJECT				

DATE	
BY	
FINAL SURVEY	SURVEYED
NOTE BOOK NO.	PLOTTED
	TEMPLATE
	AREAS CHECKED

DATE	
BY	
ORIGINAL SURVEY	SURVEYED
NOTE BOOK NO.	PLOTTED
	TEMPLATE
	AREAS CHECKED



FILE NAME = c:\pw\_work\pwidot\cearlockjd\0309603\0570985-sh1-xsc3f\USE.THIS.dgn  
 \*MODELNAME\*

USER NAME = cearlockjd	DESIGNED -	REVISED -
	DRAWN -	REVISED -
PLOT SCALE = 10.0000' / in.	CHECKED -	REVISED -
PLOT DATE = 10/17/2014	DATE -	REVISED -

STATE OF ILLINOIS  
DEPARTMENT OF TRANSPORTATION


CROSS SECTIONS - US 136  
 SCALE: SHEET 73 OF 177 SHEETS STA. 246+00.00 TO STA. 247+00.00

F.A.P. RTE.	SECTION	COUNTY	TOTAL SHEETS	SHEET NO.
709	113 I-1, CR	Champaign	252	148
			CONTRACT NO. 70985	
ILLINOIS FED. AID PROJECT				



DATE	
BY	
ORIGINAL SURVEY NO.	
SURVEYED PLOTTED	
TEMPLATE AREAS CHECKED	
NOTE BOOK AREAS CHECKED	

DATE	
BY	
ORIGINAL SURVEY NO.	
SURVEYED PLOTTED	
TEMPLATE AREAS CHECKED	
NOTE BOOK AREAS CHECKED	



FILE NAME =  
 USER NAME = ceerlockjd  
 DESIGNED -  
 DRAWN -  
 CHECKED -  
 DATE -

DESIGNED -  
 DRAWN -  
 CHECKED -  
 DATE -

REVISÉ -  
 REVISÉ -  
 REVISÉ -  
 REVISÉ -

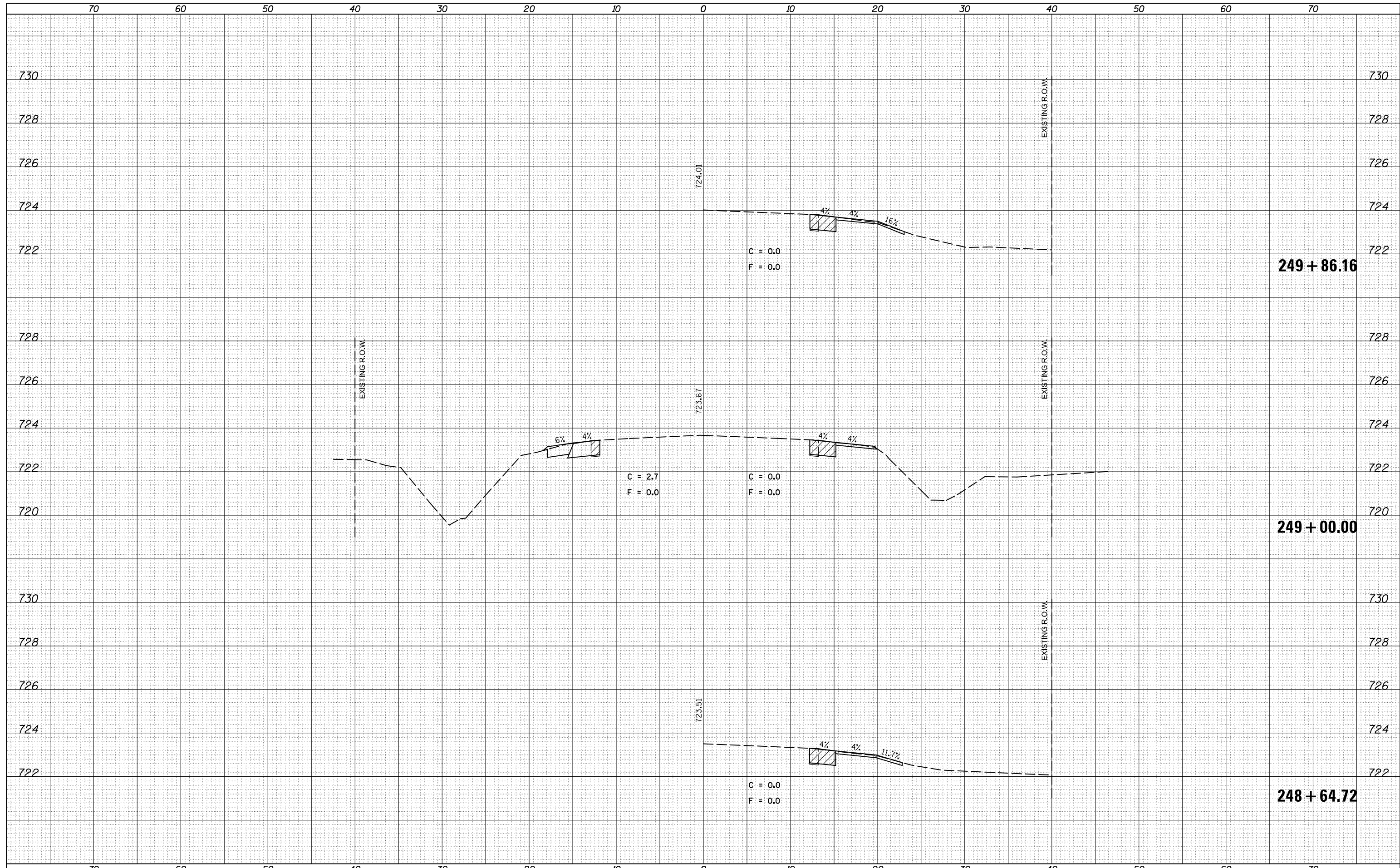
STATE OF ILLINOIS  
 DEPARTMENT OF TRANSPORTATION

CROSS SECTIONS - US 136  
 SCALE: SHEET 74 OF 177 SHEETS STA. 247+42.76 TO STA. 248+00.00

F.A.P. RTE.	SECTION	COUNTY	TOTAL SHEETS	SHEET NO.
709	113 I-1, CR	Champaign	252	149
			CONTRACT NO. 70985	
ILLINOIS FED. AID PROJECT				

DATE	
BY	
FINAL SURVEY	SURVEYED
NOTE BOOK	PLOTTED
NO.	TEMPLATE
	AREAS
	CHECKED

DATE	
BY	
ORIGINAL SURVEY	SURVEYED
NOTE BOOK	PLOTTED
NO.	TEMPLATE
	AREAS
	CHECKED



FILE NAME =  
 c:\pw\_work\p1dot\cearlockjd\0309603\0570985-sh1-xsc3f\USE.THIS.dgn  
 \*MODELNAME\*

USER NAME = cealockjd	DESIGNED -	REVISED -
	DRAWN -	REVISED -
PLOT SCALE = 10.0000' / in.	CHECKED -	REVISED -
PLOT DATE = 10/17/2014	DATE -	REVISED -

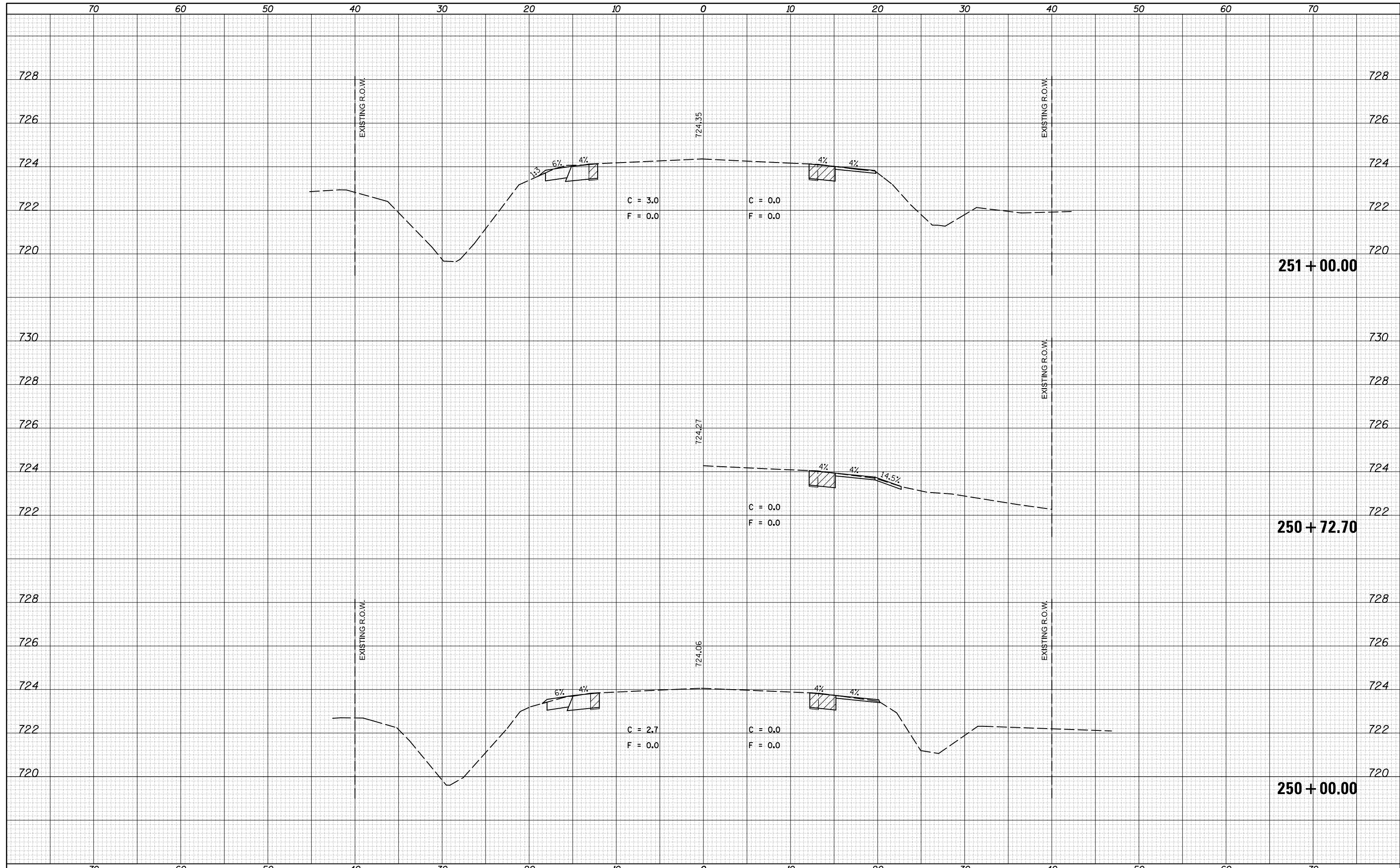
STATE OF ILLINOIS  
 DEPARTMENT OF TRANSPORTATION

CROSS SECTIONS - US 136  
 SCALE: SHEET 75 OF 177 SHEETS STA. 248+64.72 TO STA. 249+86.16

F.A.P. RTE.	SECTION	COUNTY	TOTAL SHEETS	SHEET NO.
709	113 I-1, CR	Champaign	252	150
			CONTRACT NO. 70985	
ILLINOIS FED. AID PROJECT				

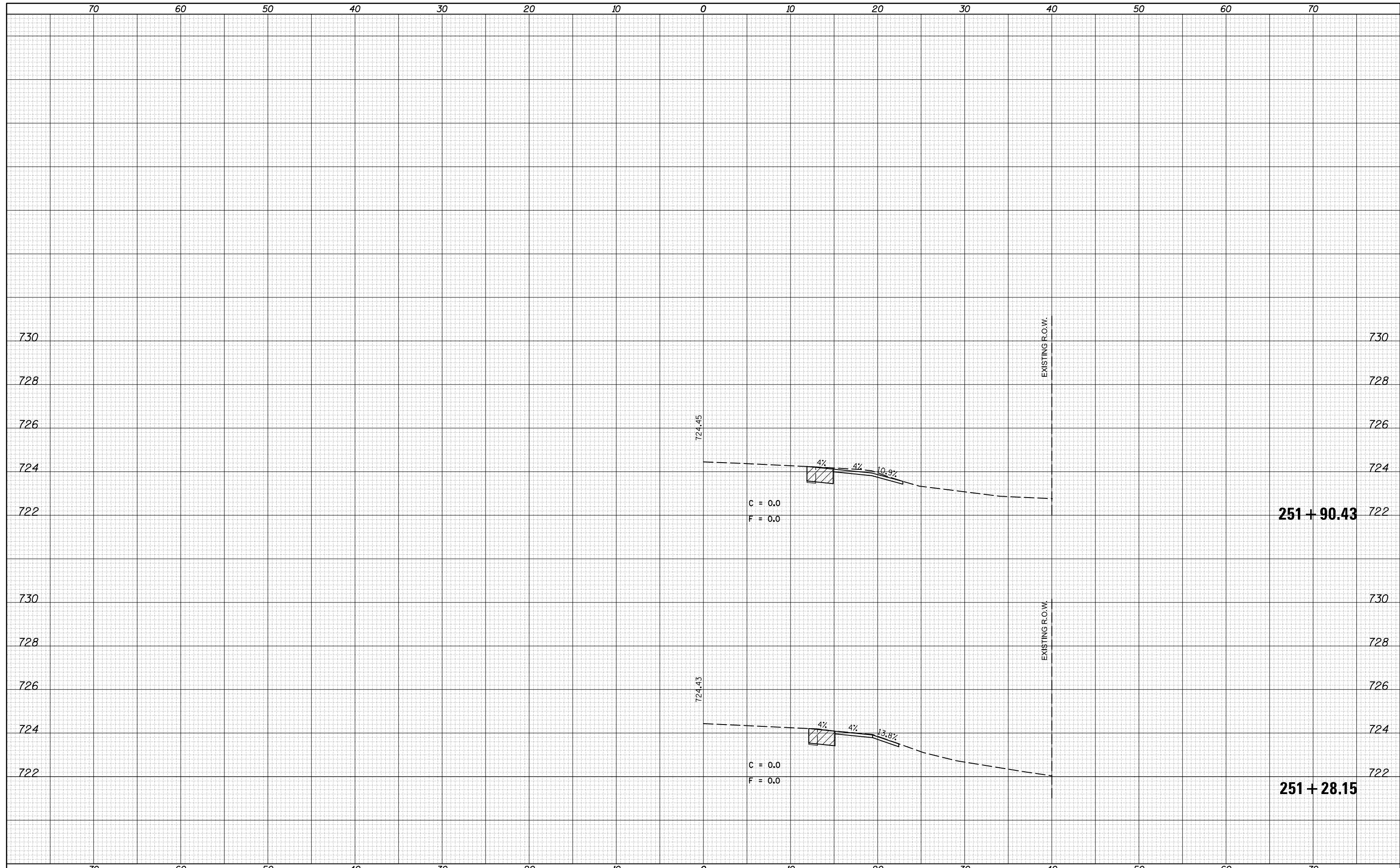
DATE	
BY	
FINAL SURVEY NO.	
SURVEYED PLOTTED	
TEMPLATE AREAS CHECKED	
NOTE BOOK AREAS CHECKED	

DATE	
BY	
ORIGINAL SURVEY NO.	
SURVEYED PLOTTED	
TEMPLATE AREAS CHECKED	
NOTE BOOK AREAS CHECKED	



DATE	
BY	
FINAL SURVEY NO.	
SURVEYED PLOTTED	
TEMPLATE AREAS CHECKED	
NOTE BOOK AREAS CHECKED	

DATE	
BY	
ORIGINAL SURVEY NO.	
SURVEYED PLOTTED	
TEMPLATE AREAS CHECKED	
NOTE BOOK AREAS CHECKED	



FILE NAME = c:\pw\_work\pwidot\cearlockjd\0309603\0570985-sht-xsc3ft\USE.THIS.dgn  
 \*MODELNAME\*

USER NAME = ceerlockjd	DESIGNED -	REVISED -
	DRAWN -	REVISED -
PLOT SCALE = 10.0000 ' / in.	CHECKED -	REVISED -
PLOT DATE = 10/17/2014	DATE -	REVISED -

STATE OF ILLINOIS  
DEPARTMENT OF TRANSPORTATION

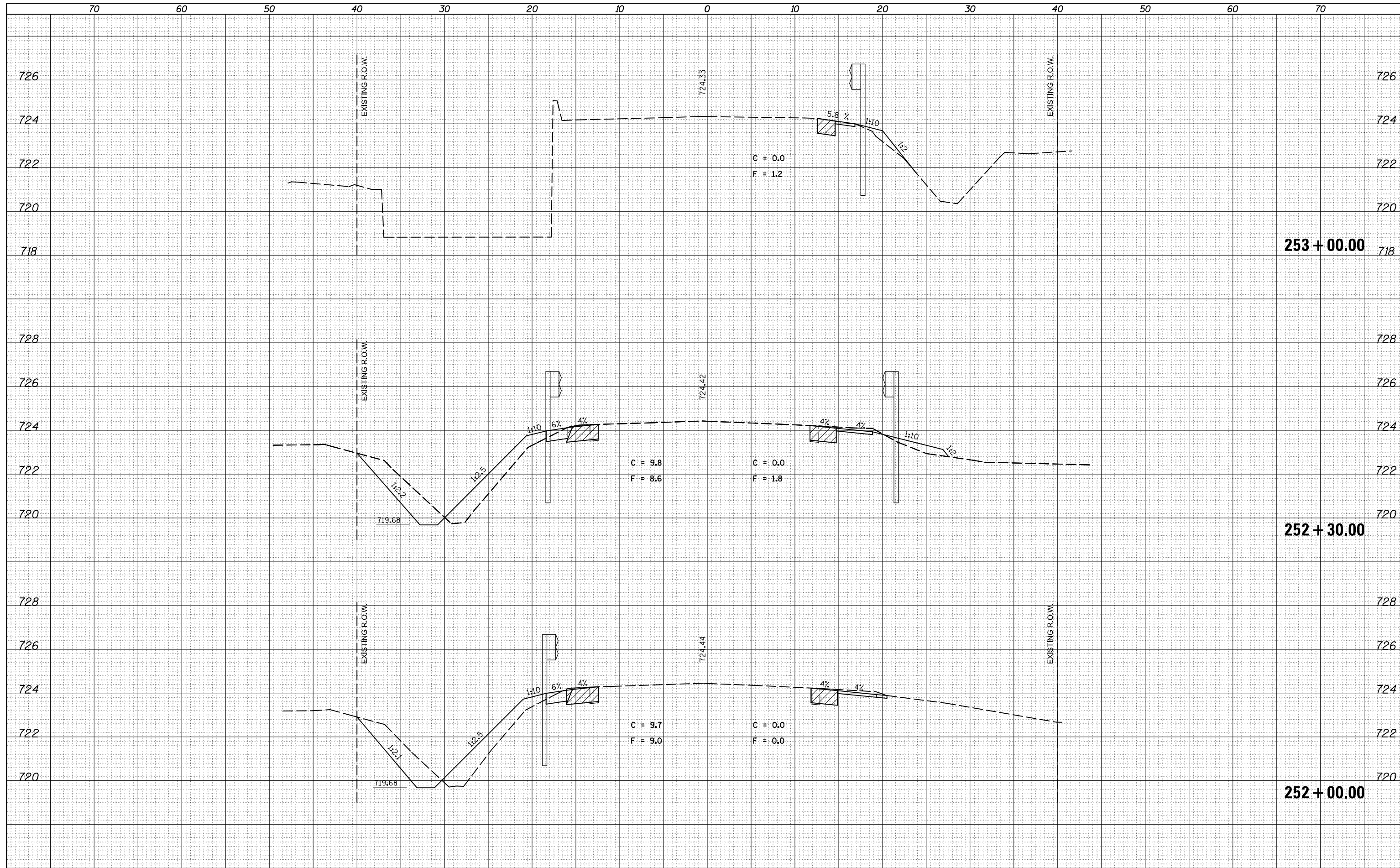
CROSS SECTIONS - US 136

SCALE: SHEET 77 OF 177 SHEETS STA. 251+28.15 TO STA. 251+90.43

F.A.P. RTE.	SECTION	COUNTY	TOTAL SHEETS	SHEET NO.
709	113 I-1, CR	Champaign	252	152
			CONTRACT NO. 70985	
ILLINOIS FED. AID PROJECT				

DATE	
BY	
FINAL SURVEY NO.	
SURVEYED	
PLOTTED	
TEMPLATE	
AREAS	
CHECKED	

DATE	
BY	
ORIGINAL SURVEY NO.	
SURVEYED	
PLOTTED	
TEMPLATE	
AREAS	
CHECKED	



FILE NAME = c:\pw\_work\pwork\cearlockjd\0309603\0570985-sh1-xsc3f\USE.THIS.dgn  
 \*MODELNAME\*

USER NAME = cearlockjd	DESIGNED -	REVISED -
	DRAWN -	REVISED -
PLOT SCALE = 10.0000' / in.	CHECKED -	REVISED -
PLOT DATE = 10/17/2014	DATE -	REVISED -

**STATE OF ILLINOIS  
DEPARTMENT OF TRANSPORTATION**

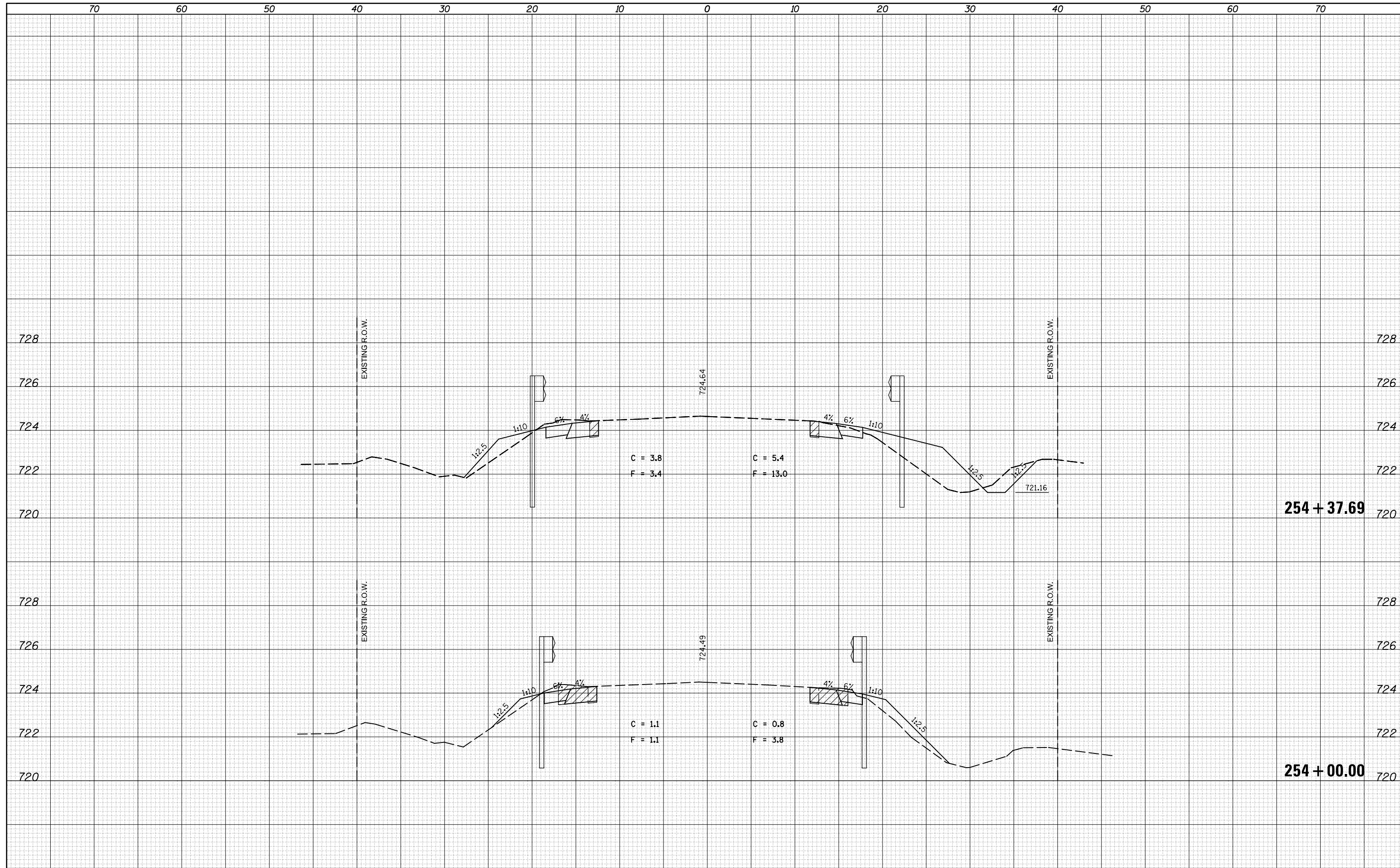
**CROSS SECTIONS - US 136**

SCALE: SHEET 78 OF 177 SHEETS STA. 252+00.00 TO STA. 253+00.00

F.A.P. RTE.	SECTION	COUNTY	TOTAL SHEETS	SHEET NO.
709	113 I-1, CR	Champaign	252	153
			CONTRACT NO.	70985
ILLINOIS FED. AID PROJECT				

DATE	
BY	
FINAL SURVEY	SURVEYED
NOTE BOOK	PLOTTED
NO.	TEMPLATE
	AREAS CHECKED
	AREAS CHECKED

DATE	
BY	
ORIGINAL SURVEY	SURVEYED
NOTE BOOK	PLOTTED
NO.	TEMPLATE
	AREAS CHECKED
	AREAS CHECKED



FILE NAME =  
 c:\pwwork\pwwork\cearlockj\d0309603\0570985-  
 sht-xsc3f\USE.THIS.dgn

USER NAME = cearlockj  
 PLOT SCALE = 10.0000' / in.  
 PLOT DATE = 10/17/2014

DESIGNED -  
 DRAWN -  
 CHECKED -  
 DATE -

REVISED -  
 REVISED -  
 REVISED -  
 REVISED -

STATE OF ILLINOIS  
 DEPARTMENT OF TRANSPORTATION

CROSS SECTIONS - US 136

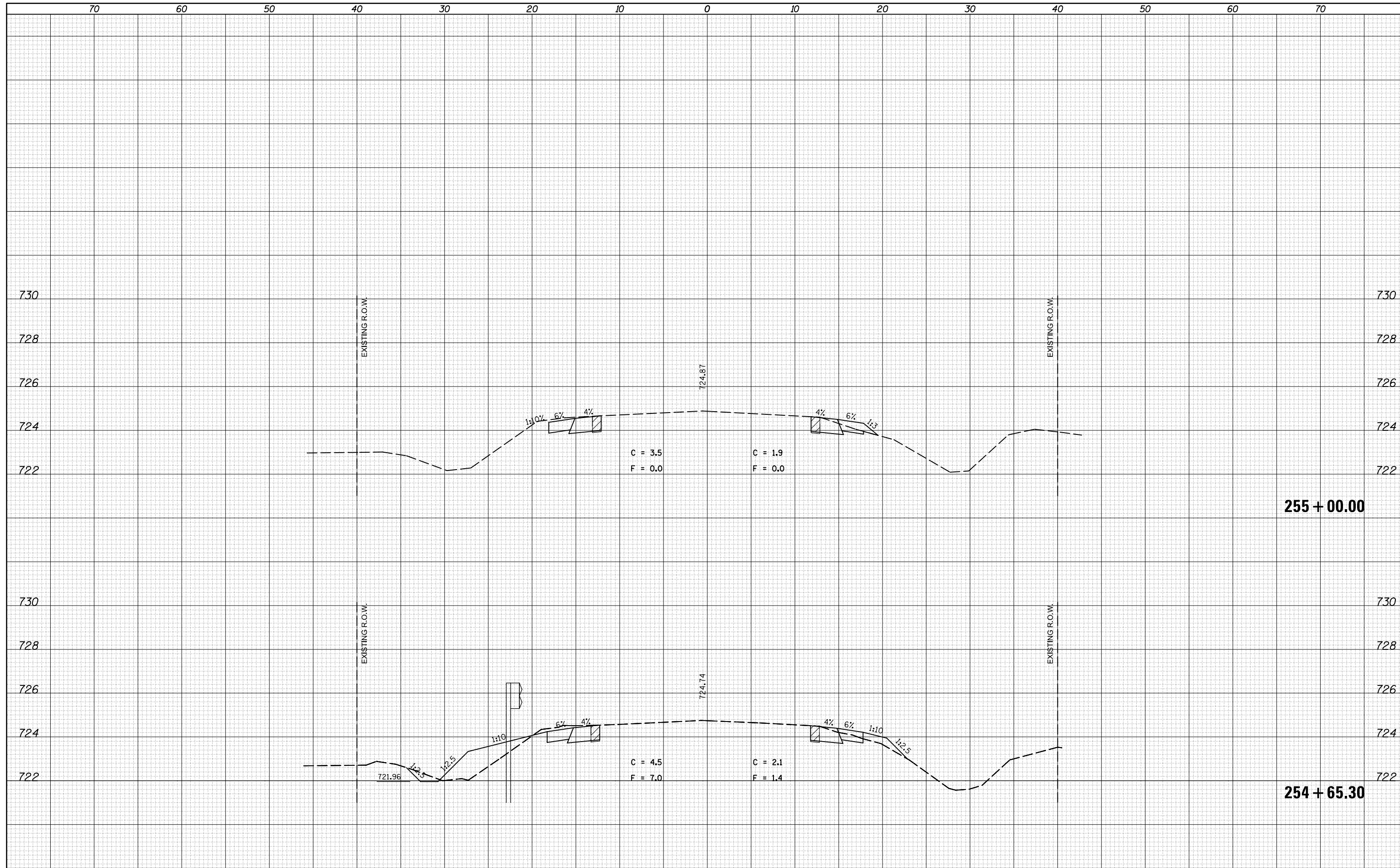
SCALE: SHEET 79 OF 177 SHEETS STA. 254+00.00 TO STA. 254+37.69

F.A.P. RTE.	SECTION	COUNTY	TOTAL SHEETS	SHEET NO.
709	113 I-1, CR	Champaign	252	154
			CONTRACT NO. 70985	

ILLINOIS FED. AID PROJECT

DATE	
BY	
FINAL SURVEY NO.	
SURVEYED PLOTTED	
TEMPLATE AREAS CHECKED	
NOTE BOOK AREAS CHECKED	

DATE	
BY	
ORIGINAL SURVEY NO.	
SURVEYED PLOTTED	
TEMPLATE AREAS CHECKED	
NOTE BOOK AREAS CHECKED	



FILE NAME = c:\pw\_work\p\dot\cearlockjd\0309603\0570985-sh1-xsc3f\USE.THIS.dgn

\*MODELNAME\*

USER NAME = cearlockjd

PLOT SCALE = 10.0000' / in.

PLOT DATE = 10/17/2014

DESIGNED -

DRAWN -

CHECKED -

DATE -

REVISED -

REVISED -

REVISED -

REVISED -

**STATE OF ILLINOIS  
DEPARTMENT OF TRANSPORTATION**

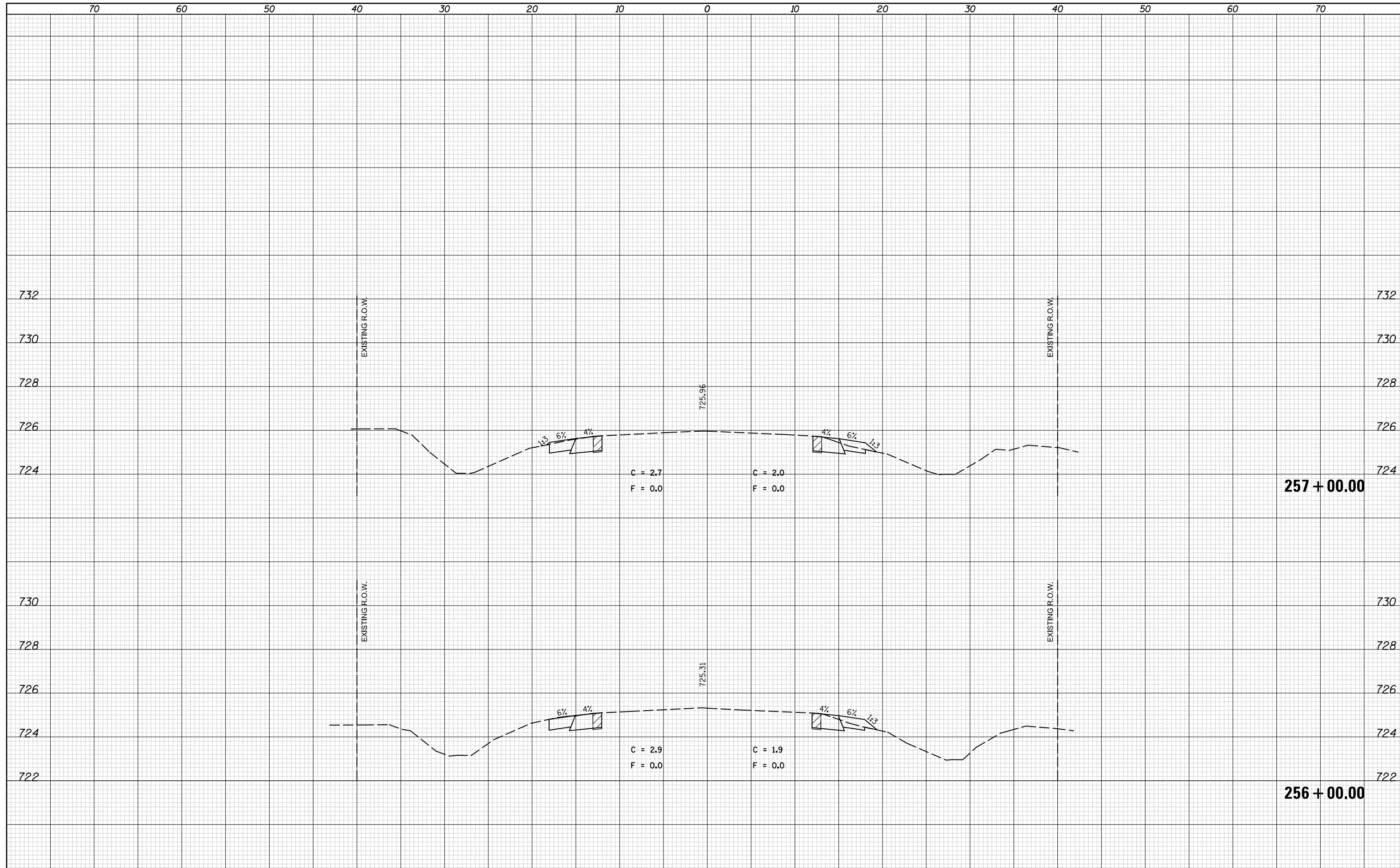
**CROSS SECTIONS - US 136**

SCALE: SHEET 80 OF 177 SHEETS STA. 254+65.30 TO STA. 255+00.00

F.A.P. RTE.	SECTION	COUNTY	TOTAL SHEETS	SHEET NO.
709	113 I-1, CR	Champaign	252	155
			CONTRACT NO. 70985	
ILLINOIS FED. AID PROJECT				

DATE	
BY	
FINAL SURVEY	SURVEYED
NOTE BOOK	PLOTTED
NO.	TEMPLATE
	AREAS CHECKED
	AREAS CHECKED

DATE	
BY	
ORIGINAL SURVEY	SURVEYED
NOTE BOOK	PLOTTED
NO.	TEMPLATE
	AREAS CHECKED
	AREAS CHECKED



FILE NAME =  
 c:\pw\_work\pwidot\cearlockjd\0309603\0570985-shr-xsc3f\USE.THIS.dgn  
 \*MODELNAME\*

USER NAME = ceerlockjd	DESIGNED -	REVISD -
DRAWN -	REVISD -	
PLT SCALE = 10.0000 ' / in.	CHECKED -	REVISD -
PLT DATE = 10/17/2014	DATE -	REVISD -

**STATE OF ILLINOIS  
 DEPARTMENT OF TRANSPORTATION**

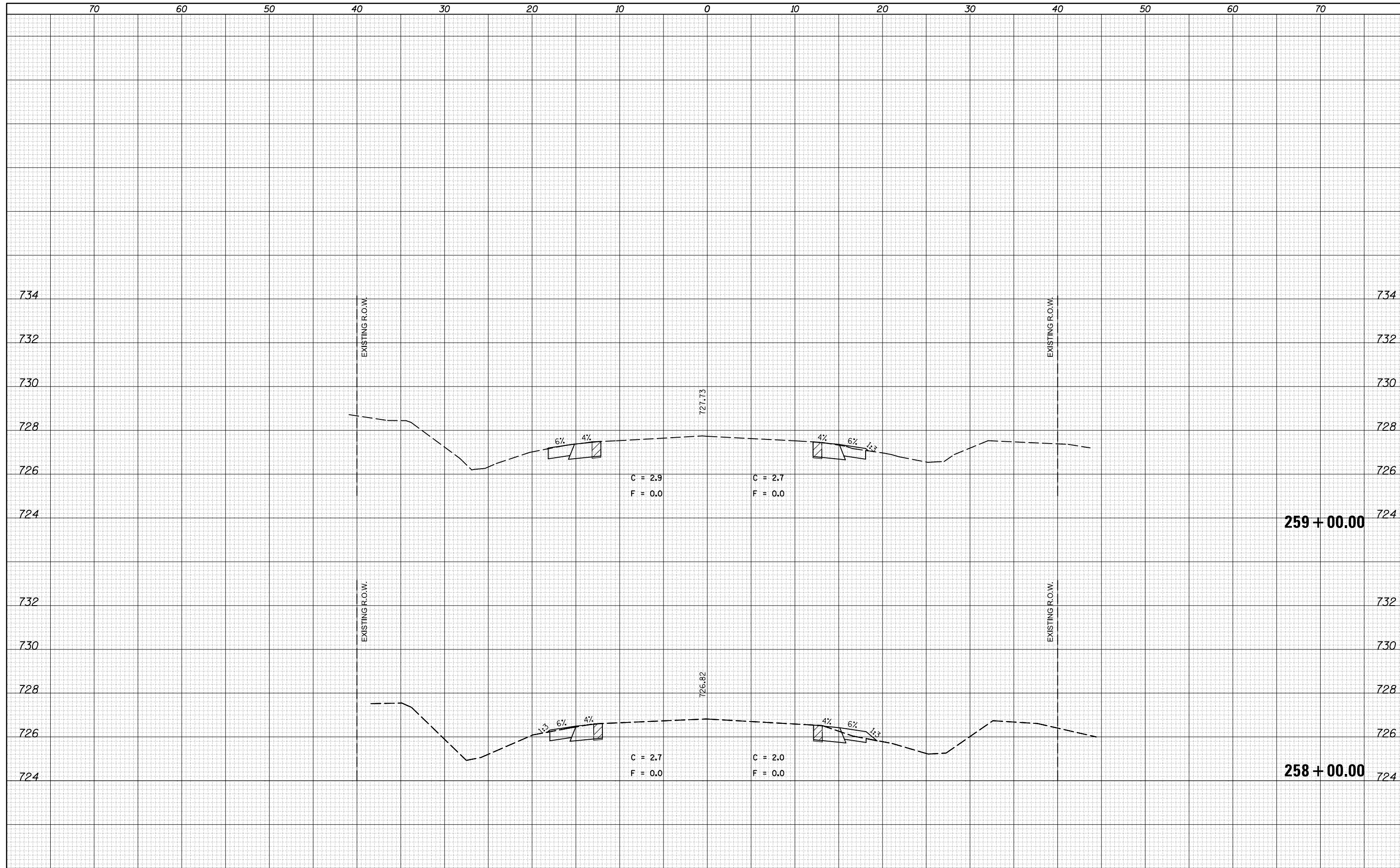
**CROSS SECTIONS - US 136**  
 SCALE: SHEET 81 OF 177 SHEETS STA. 256+00.00 TO STA. 257+00.00

F.A.P. RTE.	SECTION	COUNTY	TOTAL SHEETS	SHEET NO.
709	113 I-1, CR	Champaign	252	156
			CONTRACT NO. 70985	
ILLINOIS FED. AID PROJECT				



DATE	
BY	
FINAL SURVEY	SURVEYED
NOTE BOOK	PLOTTED
NO.	TEMPLATE
	AREAS CHECKED
	AREAS CHECKED

DATE	
BY	
ORIGINAL SURVEY	SURVEYED
NOTE BOOK	PLOTTED
NO.	TEMPLATE
	AREAS CHECKED
	AREAS CHECKED



FILE NAME =  
 c:\pw\_work\pwidth\cearlockjd\0309603\0570985-shr-xsc3f\USE.THIS.dgn  
 \*MODELNAME\*

USER NAME = cearlockjd	DESIGNED -	REVISED -
	DRAWN -	REVISED -
PLOT SCALE = 10.0000' / in.	CHECKED -	REVISED -
PLOT DATE = 10/17/2014	DATE -	REVISED -

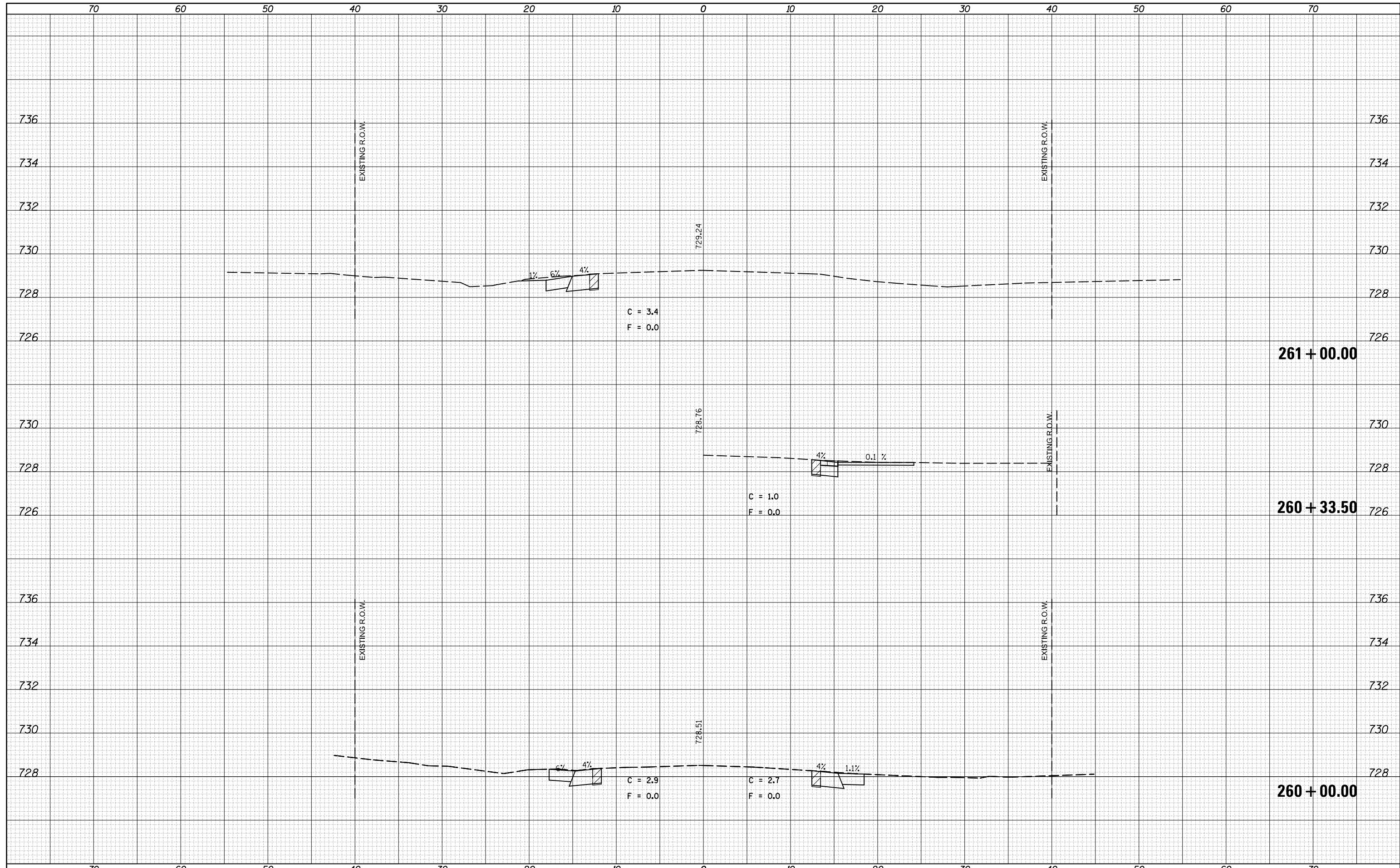
**STATE OF ILLINOIS  
 DEPARTMENT OF TRANSPORTATION**

**CROSS SECTIONS - US 136**  
 SCALE: SHEET 82 OF 177 SHEETS STA. 258+00.00 TO STA. 259+00.00

F.A.P. RTE.	SECTION	COUNTY	TOTAL SHEETS	SHEET NO.
709	113 I-1, CR	Champaign	252	157
			CONTRACT NO. 70985	
ILLINOIS FED. AID PROJECT				

DATE	
BY	
FINAL SURVEY	SURVEYED
NOTE BOOK	PLOTTED
NO.	AREAS CHECKED

DATE	
BY	
ORIGINAL SURVEY	SURVEYED
NOTE BOOK	PLOTTED
NO.	AREAS CHECKED



FILE NAME = c:\pw\_work\p1dot\cearlockjd\0309603\0570985-sh1-xsc3f.tUSE.THIS.dgn  
 \*MODELNAME\*

USER NAME = cearlockjd	DESIGNED -	REVISED -
DRAWN -	REVISIED -	
PLLOT SCALE = 10.0000' / in.	CHECKED -	REVISED -
PLLOT DATE = 10/17/2014	DATE -	REVISED -

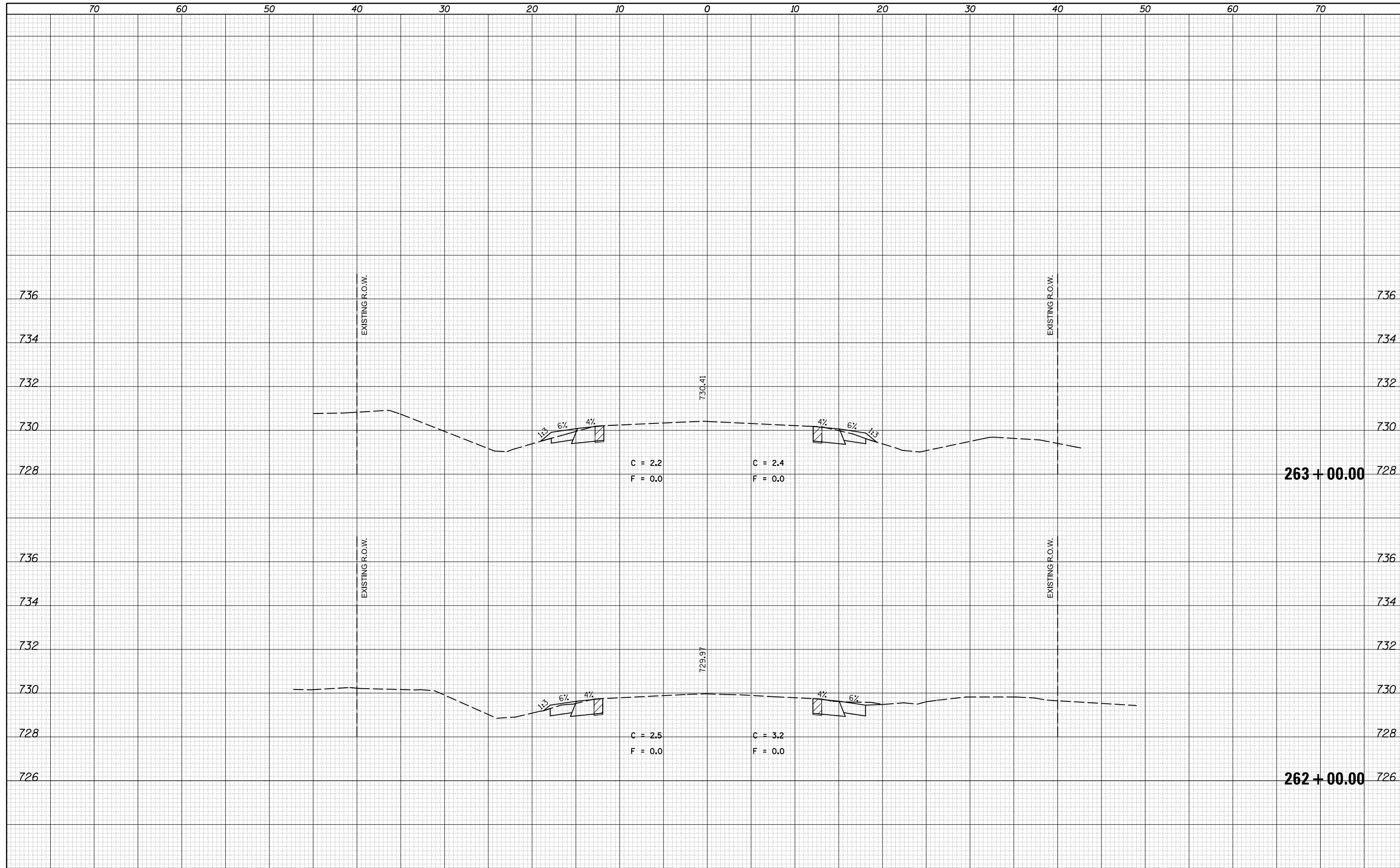
**STATE OF ILLINOIS  
DEPARTMENT OF TRANSPORTATION**

**CROSS SECTIONS - US 136**  
 SCALE: SHEET 83 OF 177 SHEETS STA. 260+00.00 TO STA. 261+00.00

F.A.P. RTE.	SECTION	COUNTY	TOTAL SHEETS	SHEET NO.
709	113 I-1, CR	Champaign	252	158
			CONTRACT NO. 70985	
ILLINOIS FED. AID PROJECT				

DATE	
BY	
FINAL SURVEY	SURVEYED
NOTE BOOK	PLOTTED
NO.	TEMPLATE
	AREAS CHECKED

DATE	
BY	
ORIGINAL SURVEY	SURVEYED
NOTE BOOK	PLOTTED
NO.	TEMPLATE
	AREAS CHECKED



FILE NAME =  
 c:\pwork\pwork\cearlockjd\0309603\0570985-shr-xsc3f\USE.THIS.dgn  
 \*MODELNAME\*

USER NAME = cealockjd	DESIGNED -	REVISED -
	DRAWN -	REVISED -
PLOT SCALE = 10.0000' / in.	CHECKED -	REVISED -
PLOT DATE = 10/17/2014	DATE -	REVISED -

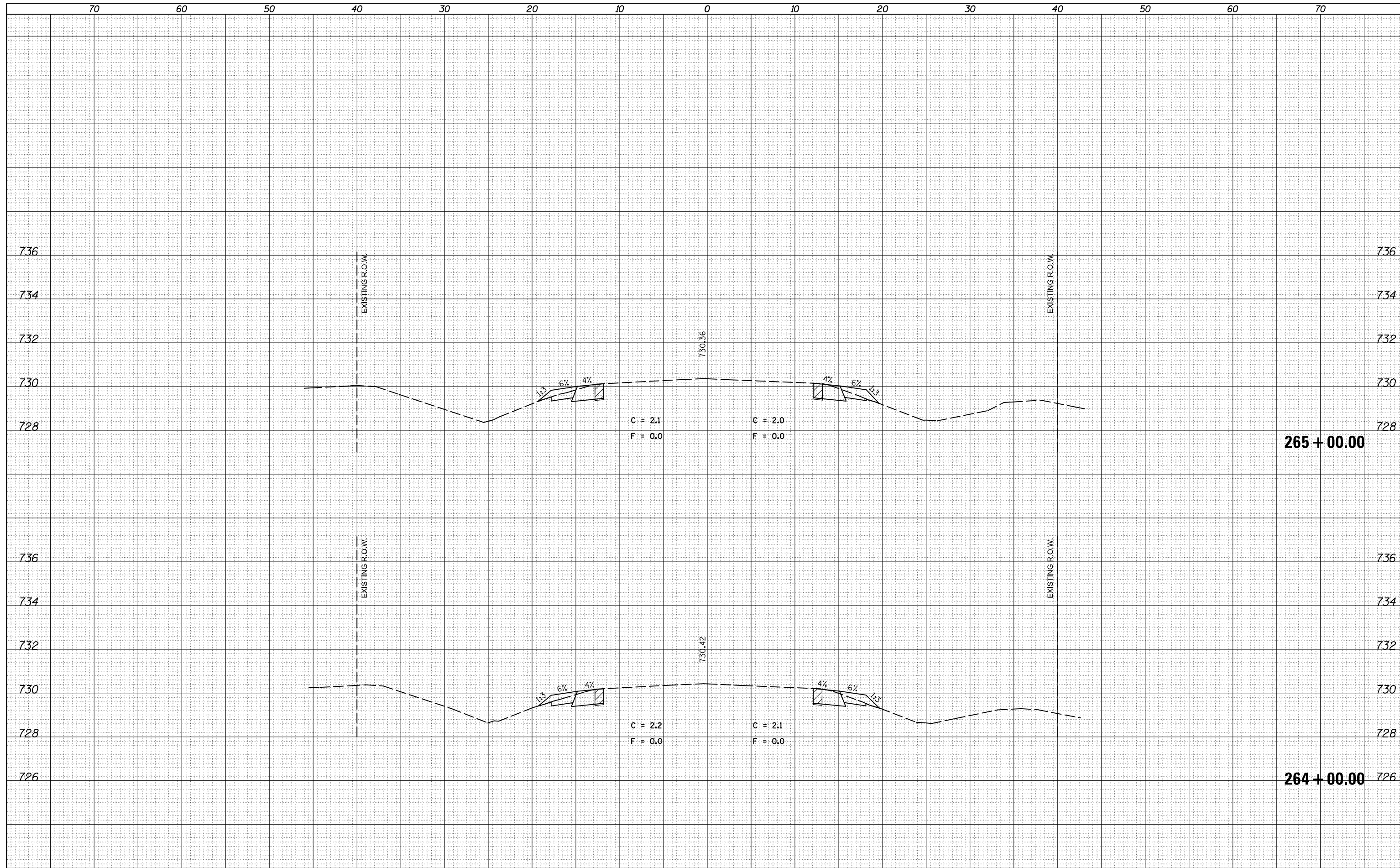
**STATE OF ILLINOIS  
 DEPARTMENT OF TRANSPORTATION**

**CROSS SECTIONS - US 136**  
 SCALE: SHEET 84 OF 177 SHEETS STA. 262+00.00 TO STA. 263+00.00

F.A.P. RTE.	SECTION	COUNTY	TOTAL SHEETS	SHEET NO.
709	113 I-1, CR	Champaign	252	159
			CONTRACT NO. 70985	
ILLINOIS FED. AID PROJECT				

DATE	
BY	
FINAL SURVEY	SURVEYED
NOTE BOOK	PLOTTED
NO.	TEMPLATE
	AREAS CHECKED

DATE	
BY	
ORIGINAL SURVEY	SURVEYED
NOTE BOOK	PLOTTED
NO.	TEMPLATE
	AREAS CHECKED



FILE NAME =  
 c:\pwork\pwork\cearlockjd\0309603\0570985-shr-xsc3f\USE.THIS.dgn

USER NAME = cearlockjd  
 PLOT SCALE = 10.0000' / in.  
 PLOT DATE = 10/17/2014

DESIGNED -  
 DRAWN -  
 CHECKED -  
 DATE -

REVISED -  
 REVISED -  
 REVISED -  
 REVISED -

**STATE OF ILLINOIS  
 DEPARTMENT OF TRANSPORTATION**

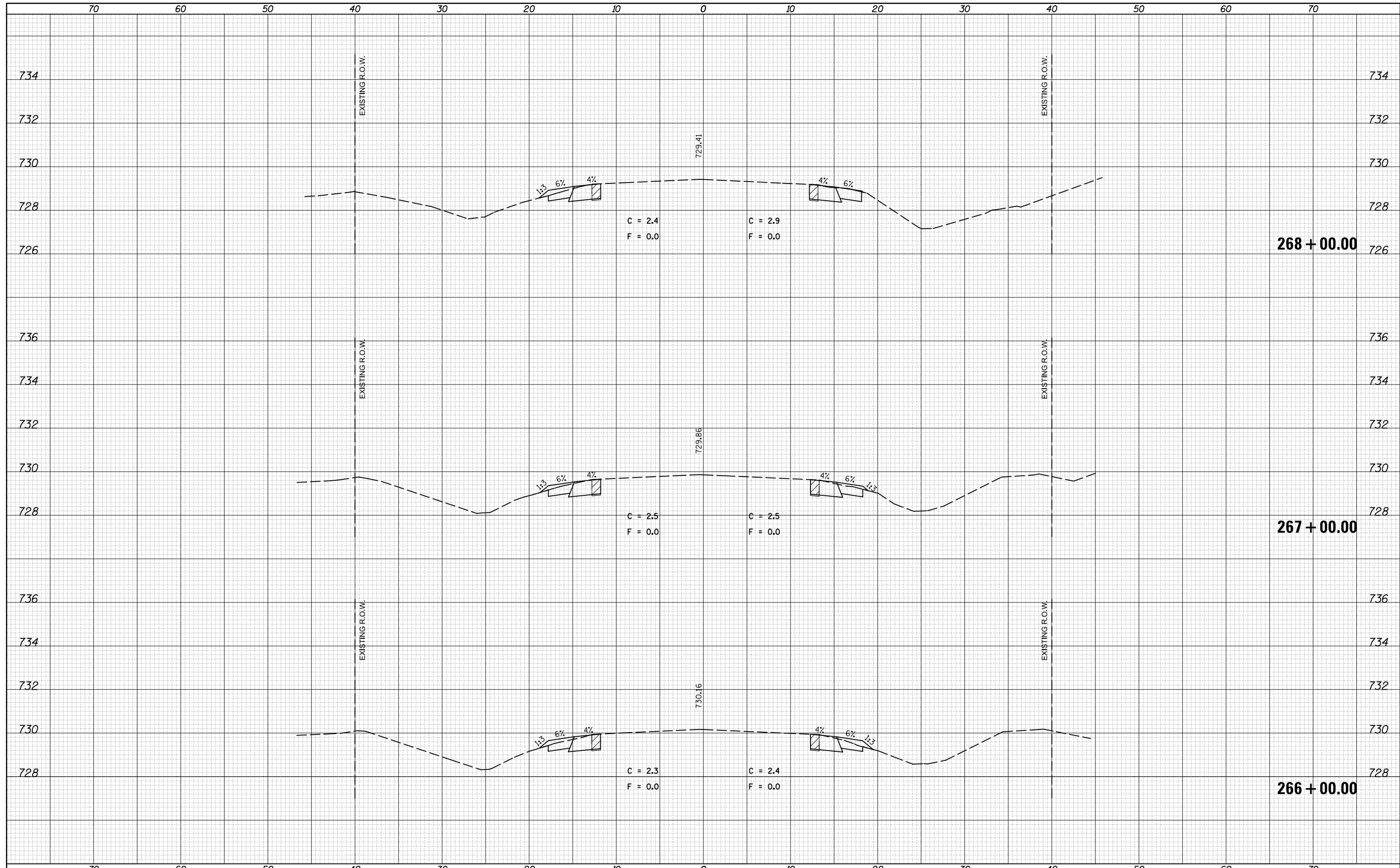
**CROSS SECTIONS - US 136**

SCALE: SHEET 85 OF 177 SHEETS STA. 264+00.00 TO STA. 265+00.00

F.A.P. RTE.	SECTION	COUNTY	TOTAL SHEETS	SHEET NO.
709	113 I-1, CR	Champaign	252	160
CONTRACT NO. 70985			ILLINOIS FED. AID PROJECT	

DATE	
BY	
SURVEYED	
PLOTTED	
TEMPLATE	
AREAS	
CHECKED	
FINAL SURVEY	
NOTE BOOK	
NO.	

DATE	
BY	
SURVEYED	
PLOTTED	
TEMPLATE	
AREAS	
CHECKED	
ORIGINAL SURVEY	
NOTE BOOK	
NO.	



FILE NAME = c:\pw\_work\pwidot\cearlockjd\0309603\0570985-sh1-xsc3f\USE.THIS.dgn  
 \*MODELNAME\*

USER NAME = cearlockjd	DESIGNED -	REVISÉD -
DRAWN -	REVISÉD -	
PLÓT SCALE = 10.0000' / in.	CHECKED -	REVISÉD -
PLÓT DATE = 10/17/2014	DATE -	REVISÉD -

**STATE OF ILLINOIS  
DEPARTMENT OF TRANSPORTATION**


**CROSS SECTIONS - US 136**

SCALE: SHEET 86 OF 177 SHEETS STA. 266+00.00 TO STA. 268+00.00

F.A.P. RTE.	SECTION	COUNTY	TOTAL SHEETS	SHEET NO.
709	113 I-1, CR	Champaign	252	161
			CONTRACT NO.	70985
ILLINOIS FED. AID PROJECT				

DATE	
BY	
FINAL SURVEY	SURVEYED
NOTE BOOK	PLOTTED
NO.	TEMPLATE
	AREAS CHECKED
	AREAS CHECKED

DATE	
BY	
ORIGINAL SURVEY	SURVEYED
NOTE BOOK	PLOTTED
NO.	TEMPLATE
	AREAS CHECKED
	AREAS CHECKED



FILE NAME =  
 c:\pwork\pwork\cearlockjd\0309603\0570985-  
 sht-xsc3ft\USE.THIS.dgn

USER NAME = cearlockjd  
 DESIGNED -  
 DRAWN -  
 PLOT SCALE = 10.0000' / in.  
 CHECKED -  
 PLOT DATE = 10/17/2014  
 DATE -

DESIGNED -  
 DRAWN -  
 CHECKED -  
 DATE -

REVISED -  
 REVISED -  
 REVISED -  
 REVISED -

STATE OF ILLINOIS  
 DEPARTMENT OF TRANSPORTATION

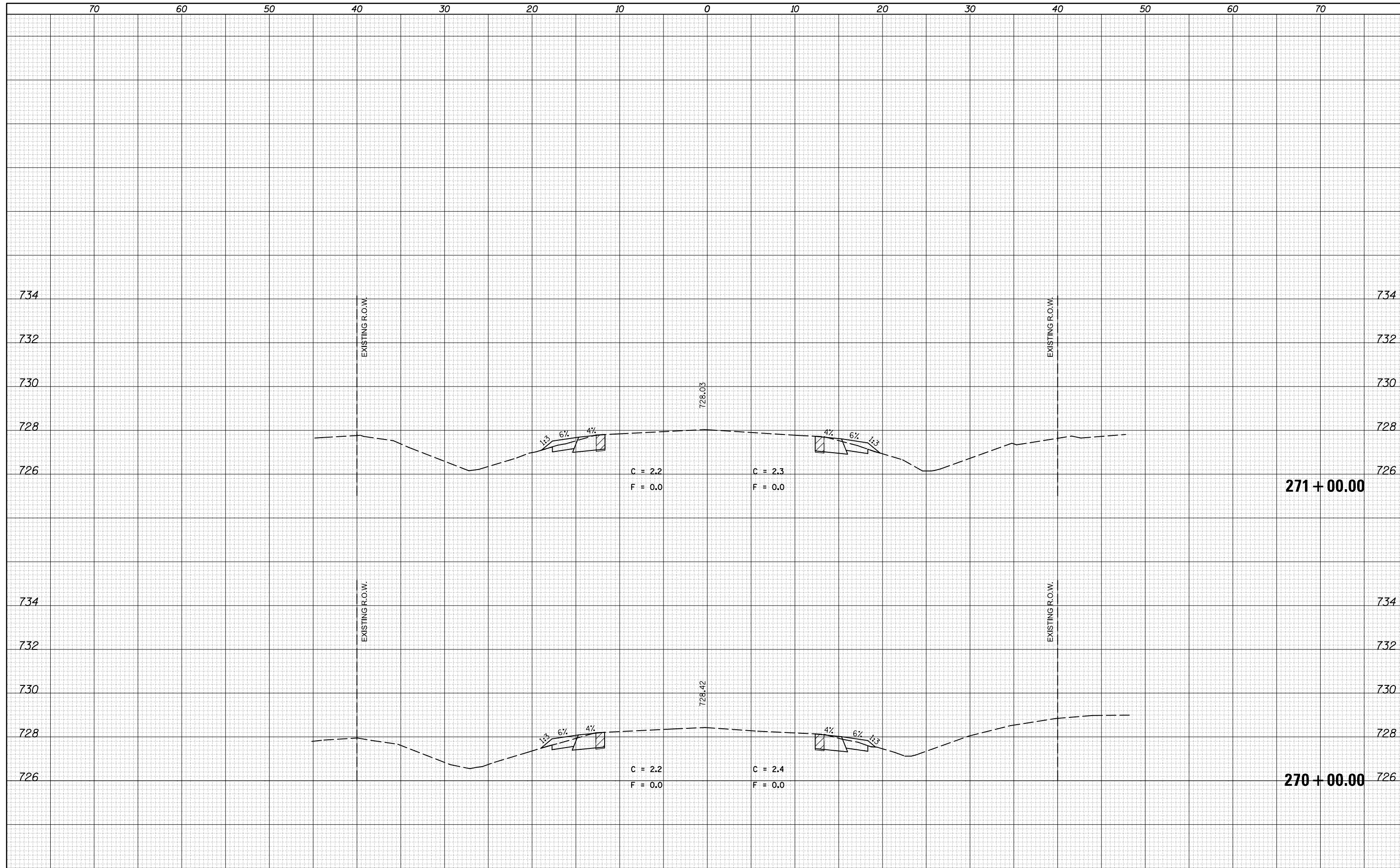
CROSS SECTIONS - US 136

SCALE: SHEET 87 OF 177 SHEETS STA. 268+78.00 TO STA. 269+00.00

F.A.P. RTE.	SECTION	COUNTY	TOTAL SHEETS	SHEET NO.
709	113 I-1, CR	Champaign	252	162
			CONTRACT NO. 70985	
ILLINOIS FED. AID PROJECT				

DATE	
BY	
FINAL SURVEY NO.	
SURVEYED	
PLOTTED	
TEMPLATE	
AREAS CHECKED	
NOTE BOOK	
AREAS CHECKED	

DATE	
BY	
ORIGINAL SURVEY NO.	
SURVEYED	
PLOTTED	
TEMPLATE	
AREAS CHECKED	
NOTE BOOK	
AREAS CHECKED	



FILE NAME = c:\pw\_work\pwidot\cearlockjd\0309603\0570985-sh1-xsc3f\USE.THIS.dgn

USER NAME = cearlockjd  
 DRAWN -  
 CHECKED -  
 DATE - 10/17/2014

DESIGNED -  
 DRAWN -  
 CHECKED -  
 DATE -

REVISED -  
 REVISED -  
 REVISED -  
 REVISED -

**STATE OF ILLINOIS  
 DEPARTMENT OF TRANSPORTATION**

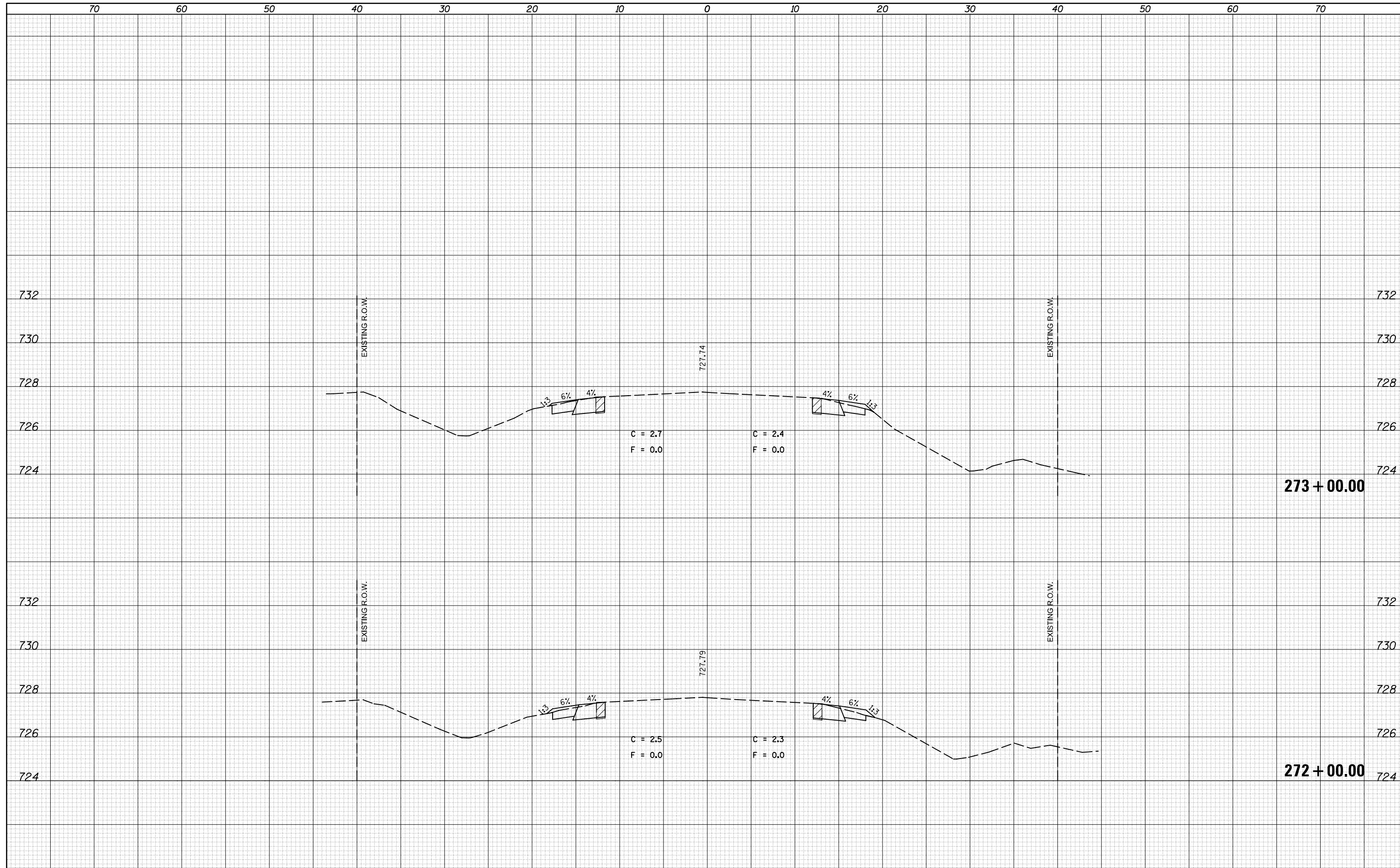
**CROSS SECTIONS - US 136**

SCALE: SHEET 88 OF 177 SHEETS STA. 270+00.00 TO STA. 271+00.00

F.A.P. RTE.	SECTION	COUNTY	TOTAL SHEETS	SHEET NO.
709	113 I-1, CR	Champaign	252	163
			CONTRACT NO. 70985	
ILLINOIS FED. AID PROJECT				

DATE	
BY	
FINAL SURVEY	SURVEYED
NOTE BOOK	PLOTTED
NO.	TEMPLATE
	AREAS CHECKED
	AREAS CHECKED

DATE	
BY	
ORIGINAL SURVEY	SURVEYED
NOTE BOOK	PLOTTED
NO.	TEMPLATE
	AREAS CHECKED
	AREAS CHECKED



FILE NAME =  
 c:\pw\_work\pwidot\cearlockjd\0309603\0570985-shr-xsc3f\USE.THIS.dgn

USER NAME = cearlockjd  
 DRAWN -  
 CHECKED -  
 DATE - 10/17/2014

DESIGNED -  
 DRAWN -  
 CHECKED -  
 DATE -

REVISED -  
 REVISED -  
 REVISED -  
 REVISED -

**STATE OF ILLINOIS  
 DEPARTMENT OF TRANSPORTATION**

**CROSS SECTIONS - US 136**

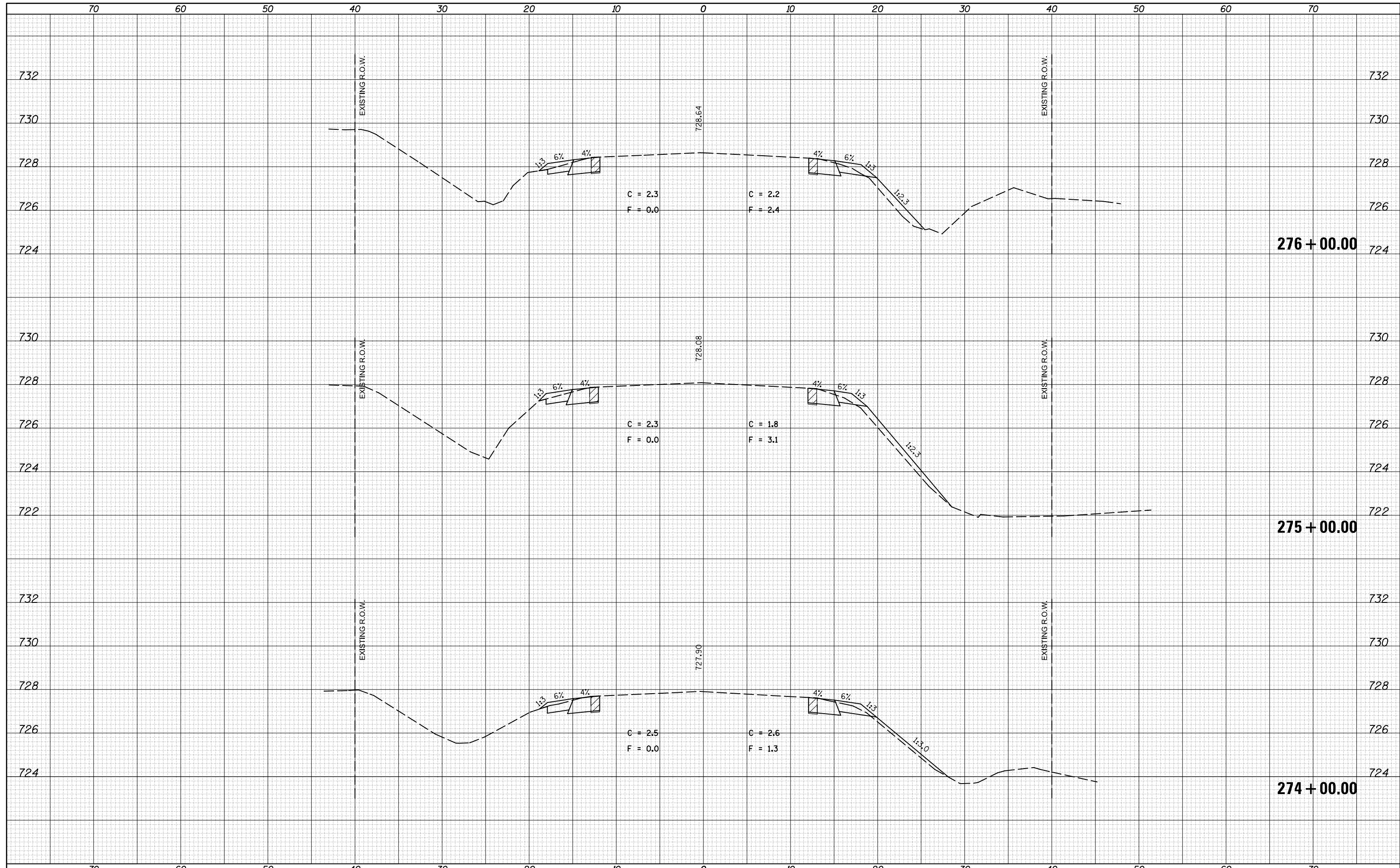
SCALE: SHEET 89 OF 177 SHEETS STA. 272+00.00 TO STA. 273+00.00

F.A.P. RTE.	SECTION	COUNTY	TOTAL SHEETS	SHEET NO.
709	113 I-1, CR	Champaign	252	164
			CONTRACT NO. 70985	
ILLINOIS FED. AID PROJECT				



DATE	
BY	
FINAL SURVEY	SURVEYED
NOTE BOOK	PLOTTED
NO.	TEMPLATE
	AREAS
	CHECKED

DATE	
BY	
ORIGINAL SURVEY	SURVEYED
NOTE BOOK	PLOTTED
NO.	TEMPLATE
	AREAS
	CHECKED



FILE NAME = c:\pw\_work\pwork\cearlockjd\0309603\0570985-ht-xsc3f\USE.THIS.dgn  
 \*MODELNAME\*

USER NAME = cearlockjd	DESIGNED -	REVISED -
DRAWN -	REVISIED -	
CHECKED -	REVISIED -	
DATE -	REVISIED -	
PLOT SCALE = 10.0000' / in.		
PLOT DATE = 10/17/2014		

**STATE OF ILLINOIS  
DEPARTMENT OF TRANSPORTATION**

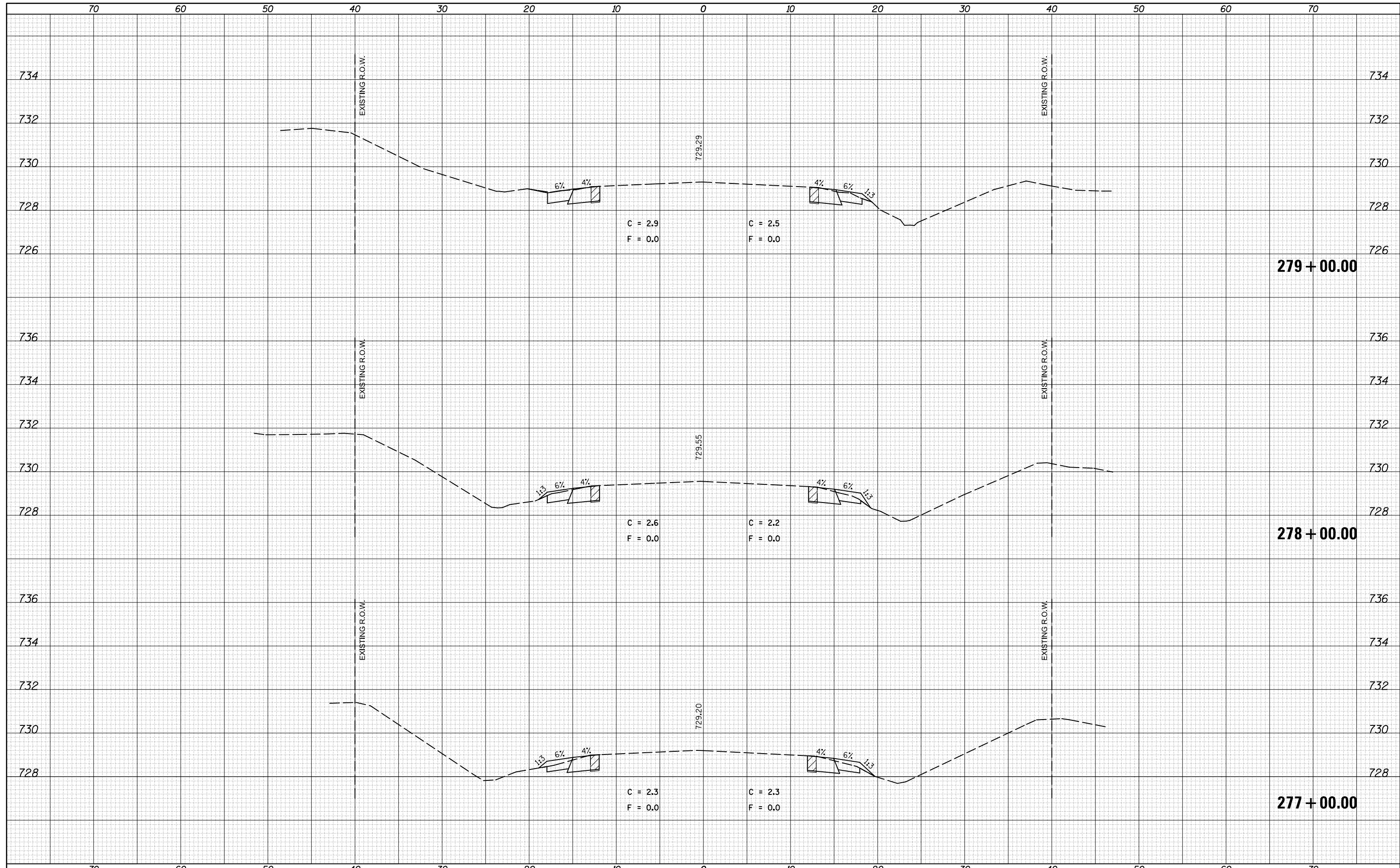
**CROSS SECTIONS - US 136**

SCALE: SHEET 90 OF 177 SHEETS STA. 274+00.00 TO STA. 276+00.00

F.A.P. RTE.	SECTION	COUNTY	TOTAL SHEETS	SHEET NO.
709	113 I-1, CR	Champaign	252	165
			CONTRACT NO.	70985
ILLINOIS FED. AID PROJECT				

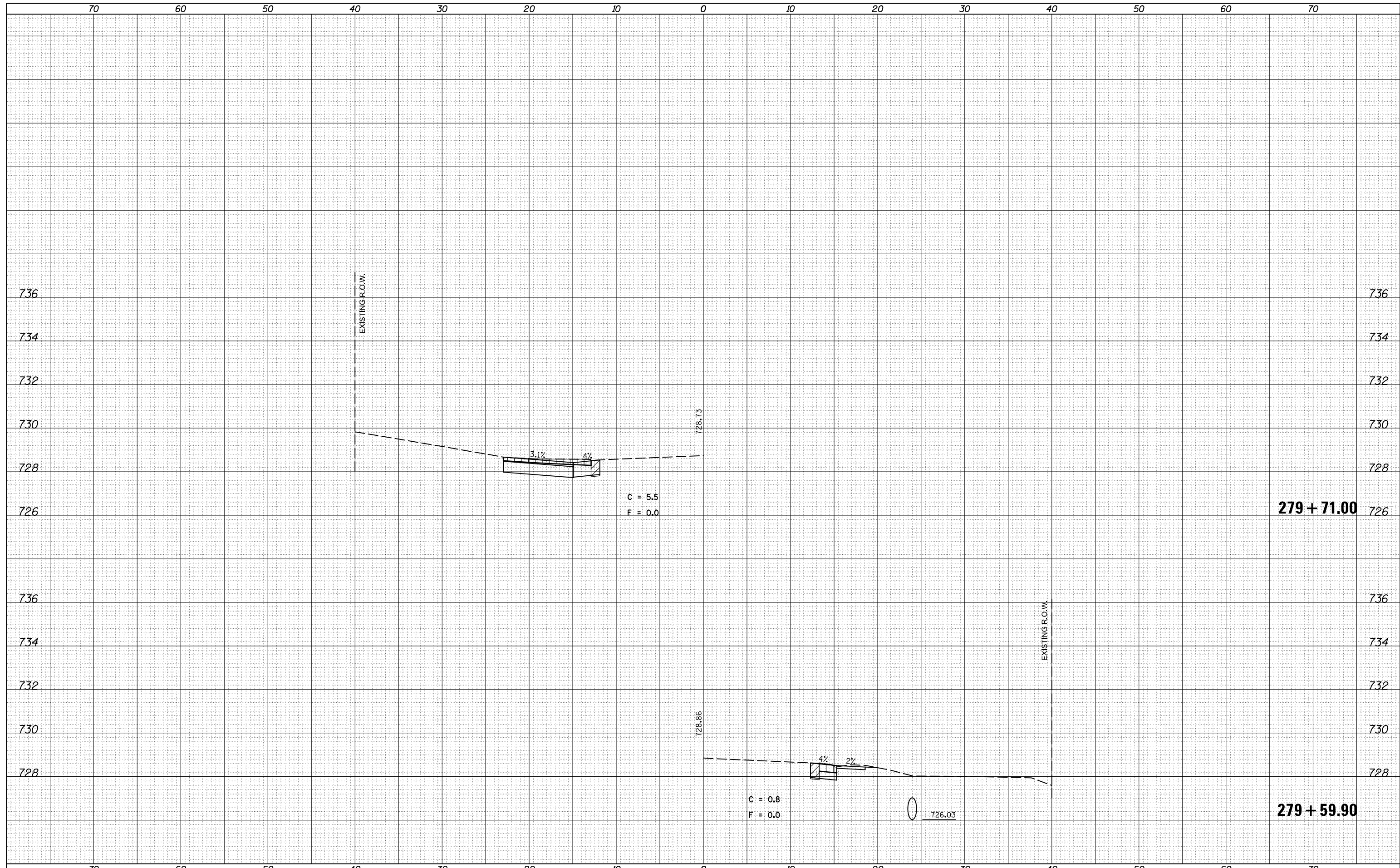
DATE	
BY	
SURVEYED	
PLOTTED	
TEMPLATE	
AREAS	
CHECKED	
FINAL SURVEY	
NOTE BOOK	
NO.	

DATE	
BY	
SURVEYED	
PLOTTED	
TEMPLATE	
AREAS	
CHECKED	
ORIGINAL SURVEY	
NOTE BOOK	
NO.	



DATE	
BY	
SURVEYED	
PLOTTED	
TEMPLATE	
AREAS	
CHECKED	
FINAL SURVEY	
NOTE BOOK	
NO.	

DATE	
BY	
SURVEYED	
PLOTTED	
TEMPLATE	
AREAS	
CHECKED	
ORIGINAL SURVEY	
NOTE BOOK	
NO.	



FILE NAME = c:\pw\_work\pwidot\cearlockjd\0309603\0570985-sh1-xsc3f1USE.THIS.dgn

USER NAME = cearlockjd  
 PLOT SCALE = 10.0000 ' / in.  
 PLOT DATE = 10/17/2014

DESIGNED -	REVISD -
DRAWN -	REVISD -
CHECKED -	REVISD -
DATE -	REVISD -

STATE OF ILLINOIS  
 DEPARTMENT OF TRANSPORTATION

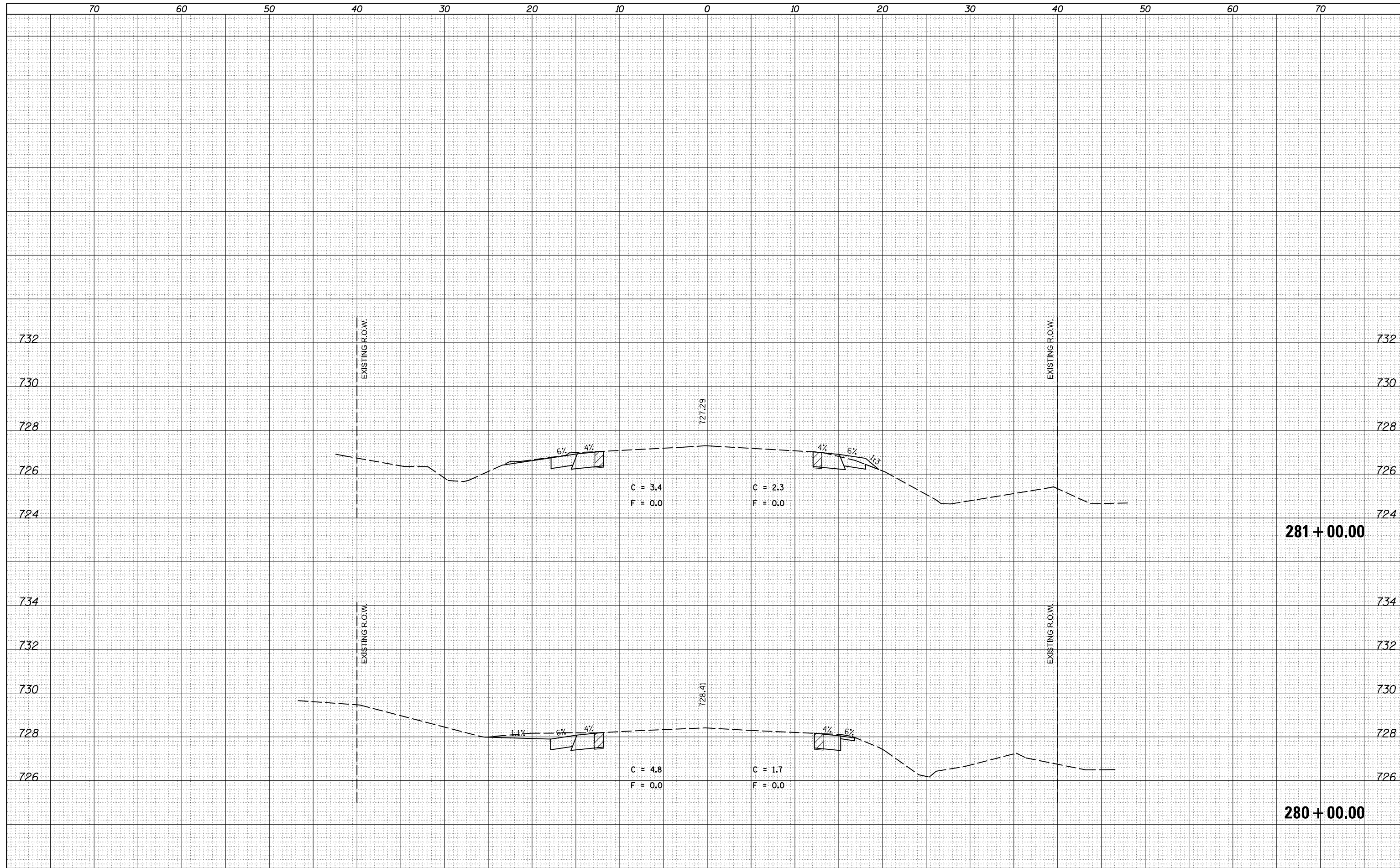
CROSS SECTIONS - US 136

SCALE: SHEET 92 OF 177 SHEETS STA. 279+59.90 TO STA. 279+71.00

F.A.P. RTE.	SECTION	COUNTY	TOTAL SHEETS	SHEET NO.
709	113 I-1, CR	Champaign	252	167
			CONTRACT NO. 70985	
ILLINOIS FED. AID PROJECT				

DATE	
BY	
FINAL SURVEY	SURVEYED
NOTE BOOK NO.	PLOTTED
	TEMPLATE
	AREAS CHECKED

DATE	
BY	
ORIGINAL SURVEY	SURVEYED
NOTE BOOK NO.	PLOTTED
	TEMPLATE
	AREAS CHECKED



FILE NAME = c:\pw\_work\pwidot\cearlockjd\0309603\0570985-sh1-xsc3f\USE.THIS.dgn

USER NAME = cearlockjd  
 PLOT SCALE = 10.0000' / in.  
 PLOT DATE = 10/17/2014

DESIGNED -	REVISIED -
DRAWN -	REVISIED -
CHECKED -	REVISIED -
DATE -	REVISIED -

**STATE OF ILLINOIS  
 DEPARTMENT OF TRANSPORTATION**

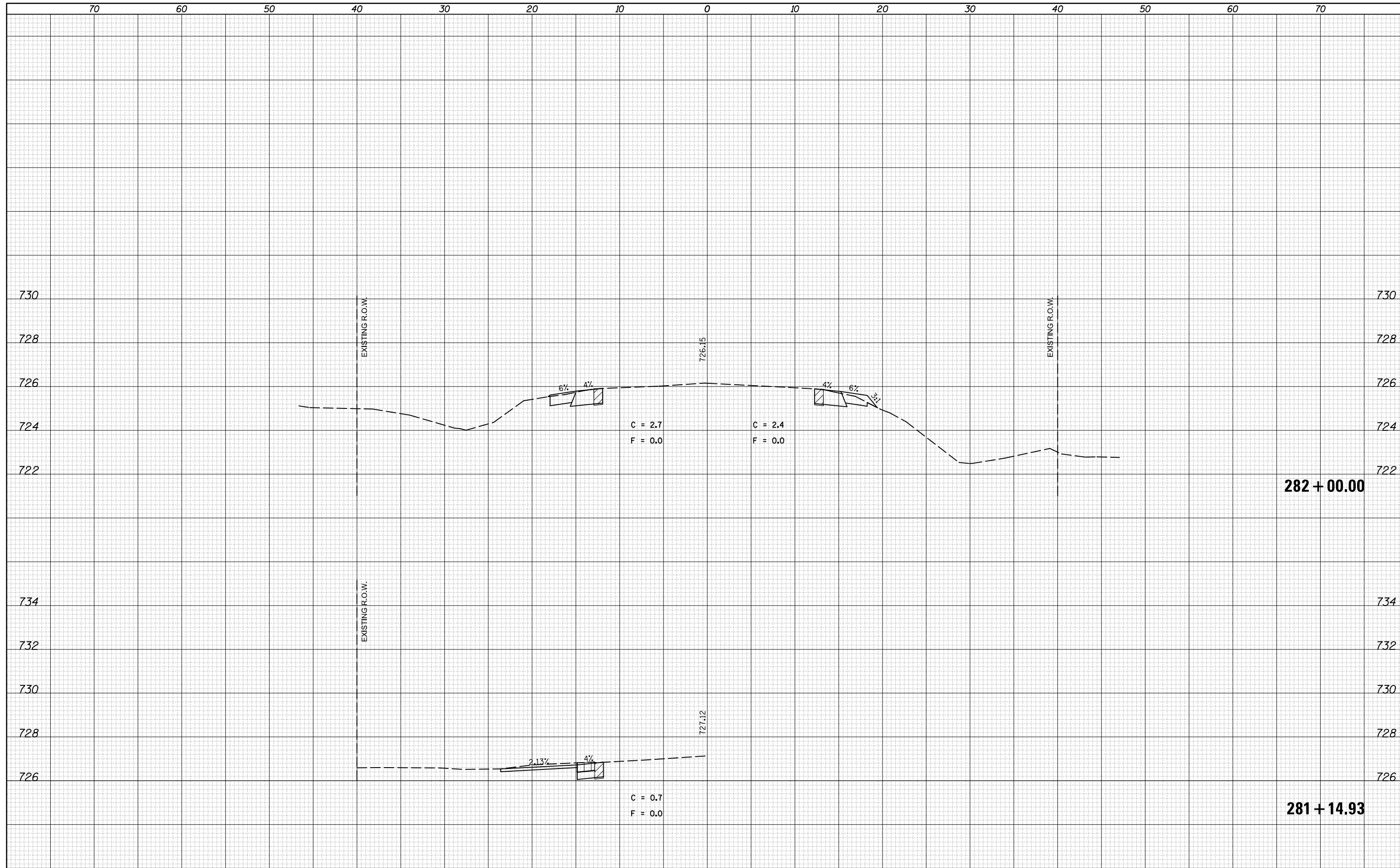
**CROSS SECTIONS - US 136**

SCALE: SHEET 93 OF 177 SHEETS STA. 280+00.00 TO STA. 281+00.00

F.A.P. RTE.	SECTION	COUNTY	TOTAL SHEETS	SHEET NO.
709	113 I-1, CR	Champaign	252	168
			CONTRACT NO. 70985	
ILLINOIS FED. AID PROJECT				

DATE	
BY	
FINAL SURVEY	SURVEYED
NOTE BOOK	PLOTTED
NO.	TEMPLATE
	AREAS CHECKED
	AREAS CHECKED

DATE	
BY	
ORIGINAL SURVEY	SURVEYED
NOTE BOOK	PLOTTED
NO.	TEMPLATE
	AREAS CHECKED
	AREAS CHECKED



FILE NAME =  
 c:\pw\_work\pwidot\cearlockjd\0309603\0570985-shr-xsc3f\USE.THIS.dgn  
 \*MODELNAME\*

USER NAME = cearlockjd	DESIGNED -	REVISED -
	DRAWN -	REVISED -
PLOT SCALE = 10.0000' / in.	CHECKED -	REVISED -
PLOT DATE = 10/17/2014	DATE -	REVISED -

**STATE OF ILLINOIS  
 DEPARTMENT OF TRANSPORTATION**

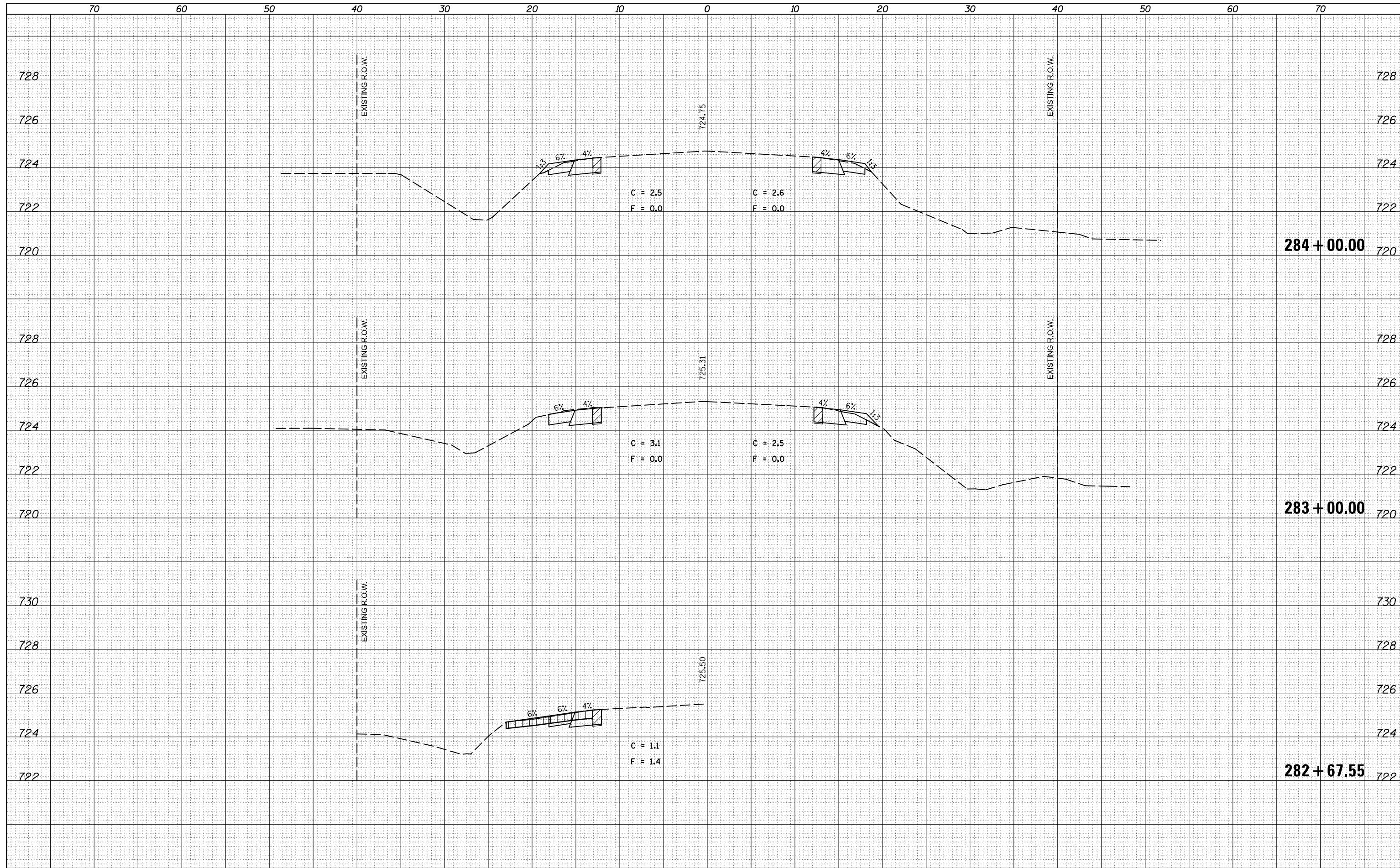
**CROSS SECTIONS - US 136**

SCALE: SHEET 94 OF 177 SHEETS STA. 281+14.93 TO STA. 282+00.00

F.A.P. RTE.	SECTION	COUNTY	TOTAL SHEETS	SHEET NO.
709	113 I-1, CR	Champaign	252	169
			CONTRACT NO. 70985	
ILLINOIS FED. AID PROJECT				

DATE	
BY	
FINAL SURVEY NO.	
SURVEYED	
PLOTTED	
TEMPLATE	
AREAS	
CHECKED	

DATE	
BY	
ORIGINAL SURVEY NO.	
SURVEYED	
PLOTTED	
TEMPLATE	
AREAS	
CHECKED	



FILE NAME = c:\pw\_work\pwidot\cearlockjd\0309603\0570985-shr-xsc3f\USE.THIS.dgn

USER NAME = cearlockjd  
 DRAWN -  
 CHECKED -  
 DATE - 10/17/2014

DESIGNED -  
 DRAWN -  
 CHECKED -  
 DATE -

REVISED -  
 REVISED -  
 REVISED -  
 REVISED -

**STATE OF ILLINOIS  
 DEPARTMENT OF TRANSPORTATION**

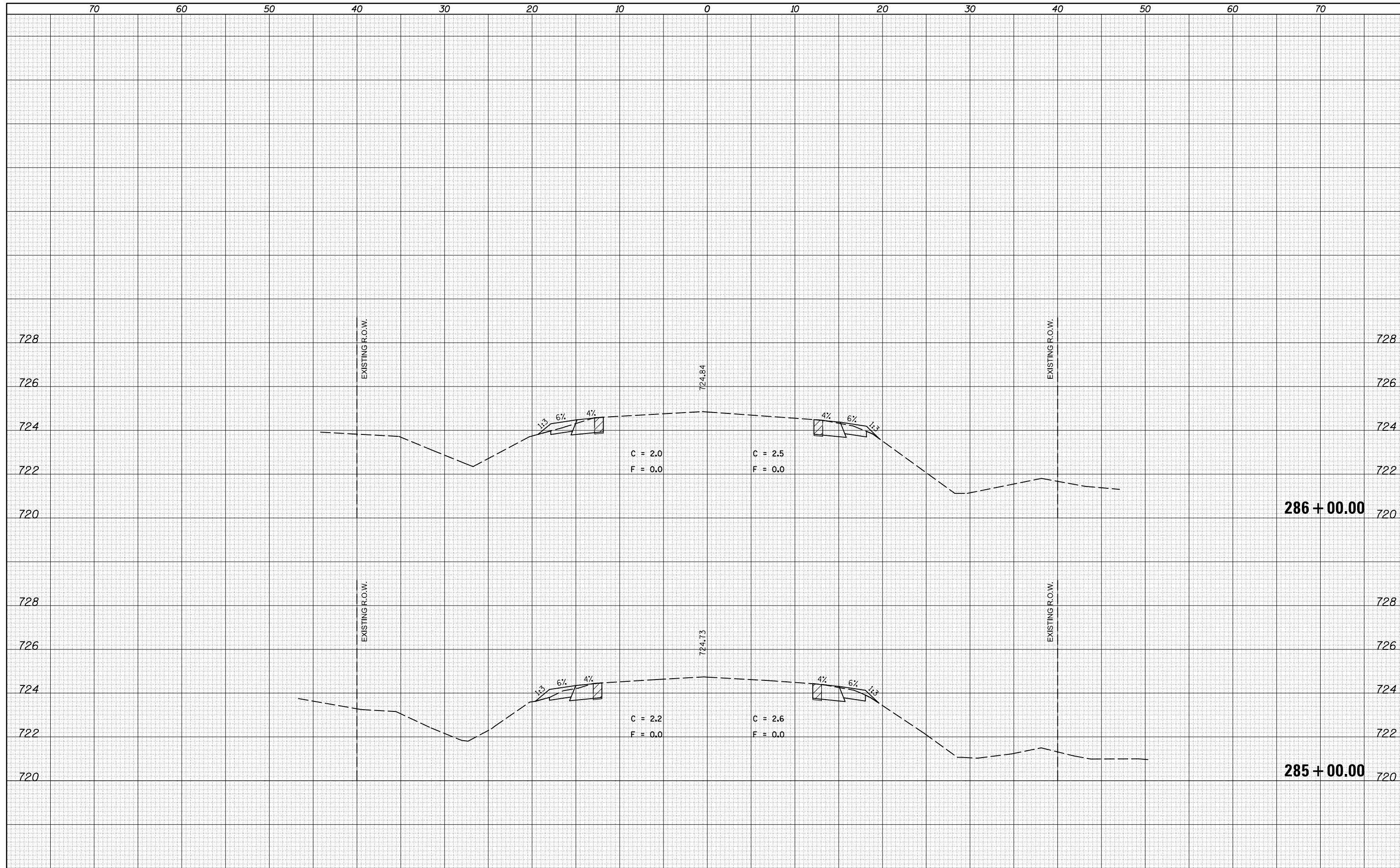
**CROSS SECTIONS - US 136**

SCALE: SHEET 95 OF 177 SHEETS STA. 282+67.55 TO STA. 284+00.00

F.A.P. RTE.	SECTION	COUNTY	TOTAL SHEETS	SHEET NO.
709	113 I-1, CR	Champaign	252	170
			CONTRACT NO. 70985	
ILLINOIS FED. AID PROJECT				

DATE	
BY	
FINAL SURVEY NO.	
SURVEYED PLOTTED	
TEMPLATE AREAS CHECKED	
NOTE BOOK AREAS CHECKED	

DATE	
BY	
ORIGINAL SURVEY NO.	
SURVEYED PLOTTED	
TEMPLATE AREAS CHECKED	
NOTE BOOK AREAS CHECKED	



FILE NAME = c:\pw\_work\pwidot\cearlockjd\0309603\0570985-shr-xsc3f\USE.THIS.dgn

\*MODELNAME\*

USER NAME = cearlockjd

PLOT SCALE = 10.0000' / in.

PLOT DATE = 10/17/2014

DESIGNED -

DRAWN -

CHECKED -

DATE -

REVISED -

REVISED -

REVISED -

REVISED -

**STATE OF ILLINOIS  
DEPARTMENT OF TRANSPORTATION**

**CROSS SECTIONS - US 136**

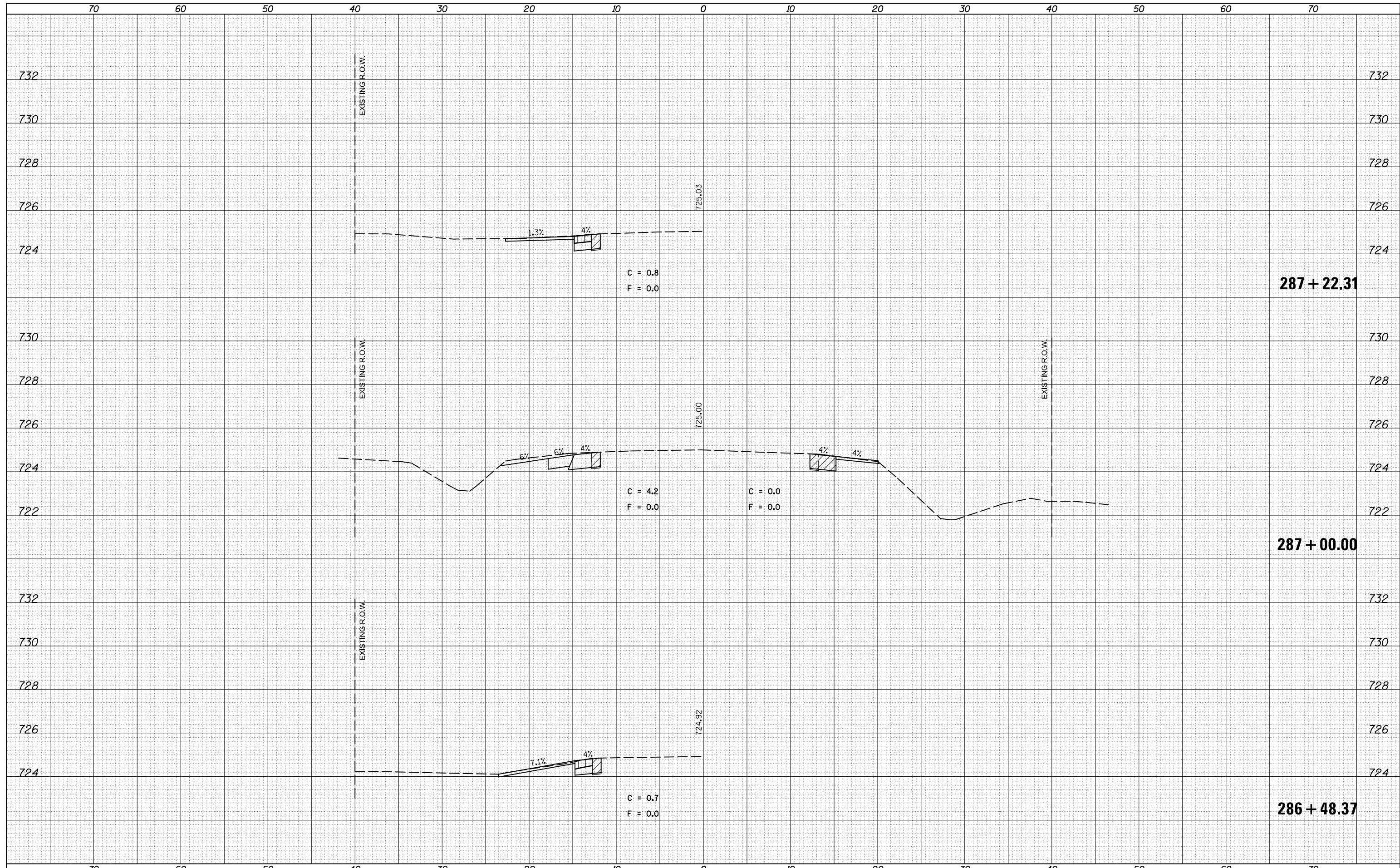
SCALE: SHEET 96 OF 177 SHEETS STA. 285+00.00 TO STA. 286+00.00

F.A.P. RTE.	SECTION	COUNTY	TOTAL SHEETS	SHEET NO.
709	113 I-1, CR	Champaign	252	171
			CONTRACT NO. 70985	

ILLINOIS FED. AID PROJECT

DATE	
BY	
SURVEYED	
PLOTTED	
TEMPLATE	
AREAS	
CHECKED	
FINAL SURVEY	
NOTE BOOK	
NO.	

DATE	
BY	
SURVEYED	
PLOTTED	
TEMPLATE	
AREAS	
CHECKED	
ORIGINAL SURVEY	
NOTE BOOK	
NO.	



FILE NAME = c:\pwwork\pwwork\cearlockj\d0309603\0570985-sh1-xsc3f\USE.THIS.dgn

USER NAME = cearlockj  
 PLOT SCALE = 10.0000' / in.  
 PLOT DATE = 10/17/2014

DESIGNED -  
 DRAWN -  
 CHECKED -  
 DATE -

REVISED -  
 REVISED -  
 REVISED -  
 REVISED -

STATE OF ILLINOIS  
 DEPARTMENT OF TRANSPORTATION

CROSS SECTIONS - US 136

SCALE: SHEET 97 OF 177 SHEETS STA. 286+48.37 TO STA. 287+22.31


F.A.P. RTE.	SECTION	COUNTY	TOTAL SHEETS	SHEET NO.
709	113 I-1, CR	Champaign	252	172
			CONTRACT NO. 70985	

ILLINOIS FED. AID PROJECT



DATE	
BY	
SURVEYED	
PLOTTED	
TEMPLATE	
AREAS	
CHECKED	
FINAL SURVEY	
NOTE BOOK	
NO.	

DATE	
BY	
SURVEYED	
PLOTTED	
TEMPLATE	
AREAS	
CHECKED	
ORIGINAL SURVEY	
NOTE BOOK	
NO.	



FILE NAME = c:\pwork\pwork\cearlockj\d0309603\0570985-shr-xsc3ft\USE.THIS.dgn

USER NAME = cealockjd	DESIGNED -	REVISED -
	DRAWN -	REVISED -
PLOT SCALE = 10.0000' / in.	CHECKED -	REVISED -
PLOT DATE = 10/17/2014	DATE -	REVISED -

**STATE OF ILLINOIS  
DEPARTMENT OF TRANSPORTATION**

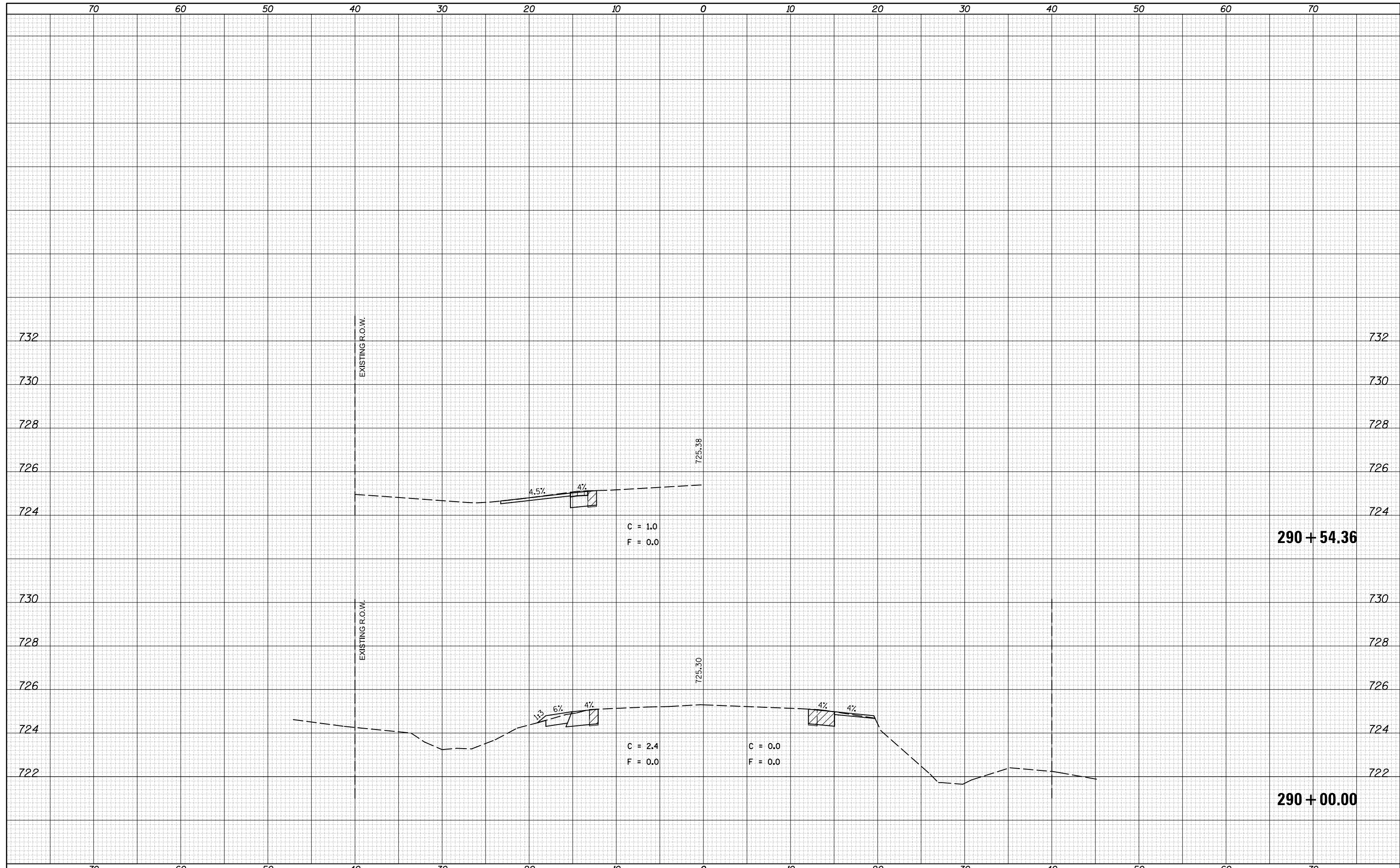
**CROSS SECTIONS - US 136**

SCALE: SHEET 98 OF 177 SHEETS STA. 288+26.03 TO STA. 289+00.62

F.A.P. RTE.	SECTION	COUNTY	TOTAL SHEETS	SHEET NO.
709	113 I-1, CR	Champaign	252	173
			CONTRACT NO. 70985	
ILLINOIS FED. AID PROJECT				

DATE	
BY	
SURVEYED	
PLOTTED	
TEMPLATE	
AREAS	
CHECKED	
FINAL SURVEY	
NOTE BOOK	
NO.	

DATE	
BY	
SURVEYED	
PLOTTED	
TEMPLATE	
AREAS	
CHECKED	
ORIGINAL SURVEY	
NOTE BOOK	
NO.	



FILE NAME =  
 c:\pw\_work\pwidot\cearlockjd\0309603\0570985-  
 sht-xsc3ft\USE.THIS.dgn

USER NAME = cearlockjd  
 DRAWN -  
 CHECKED -  
 DATE - 10/17/2014

DESIGNED -  
 DRAWN -  
 CHECKED -  
 DATE -

REVISED -  
 REVISED -  
 REVISED -  
 REVISED -

**STATE OF ILLINOIS  
 DEPARTMENT OF TRANSPORTATION**

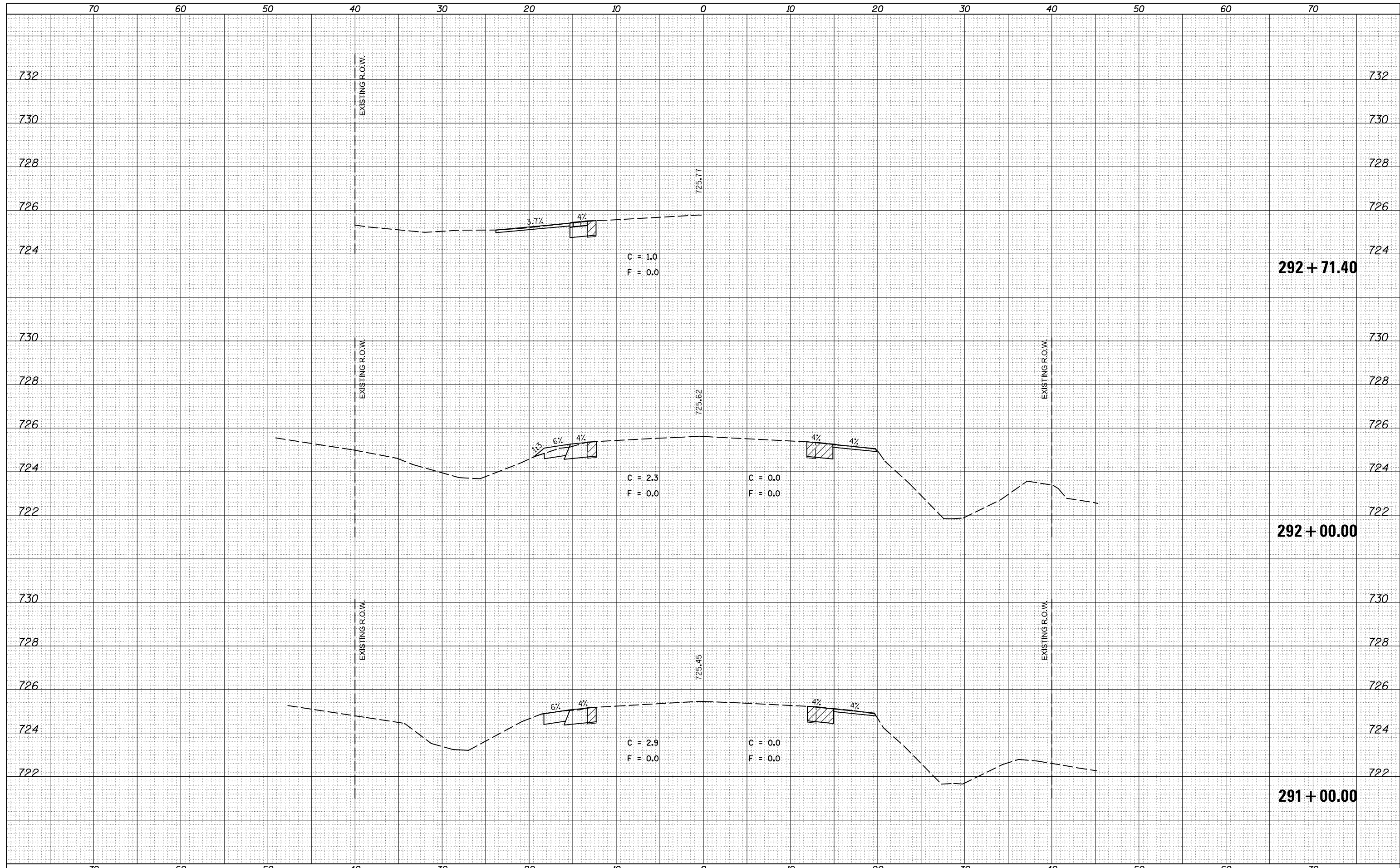
**CROSS SECTIONS - US 136**

SCALE: SHEET 99 OF 177 SHEETS STA. 290+00.00 TO STA. 290+54.36

F.A.P. RTE.	SECTION	COUNTY	TOTAL SHEETS	SHEET NO.
709	113 I-1, CR	Champaign	252	174
			CONTRACT NO. 70985	
ILLINOIS FED. AID PROJECT				

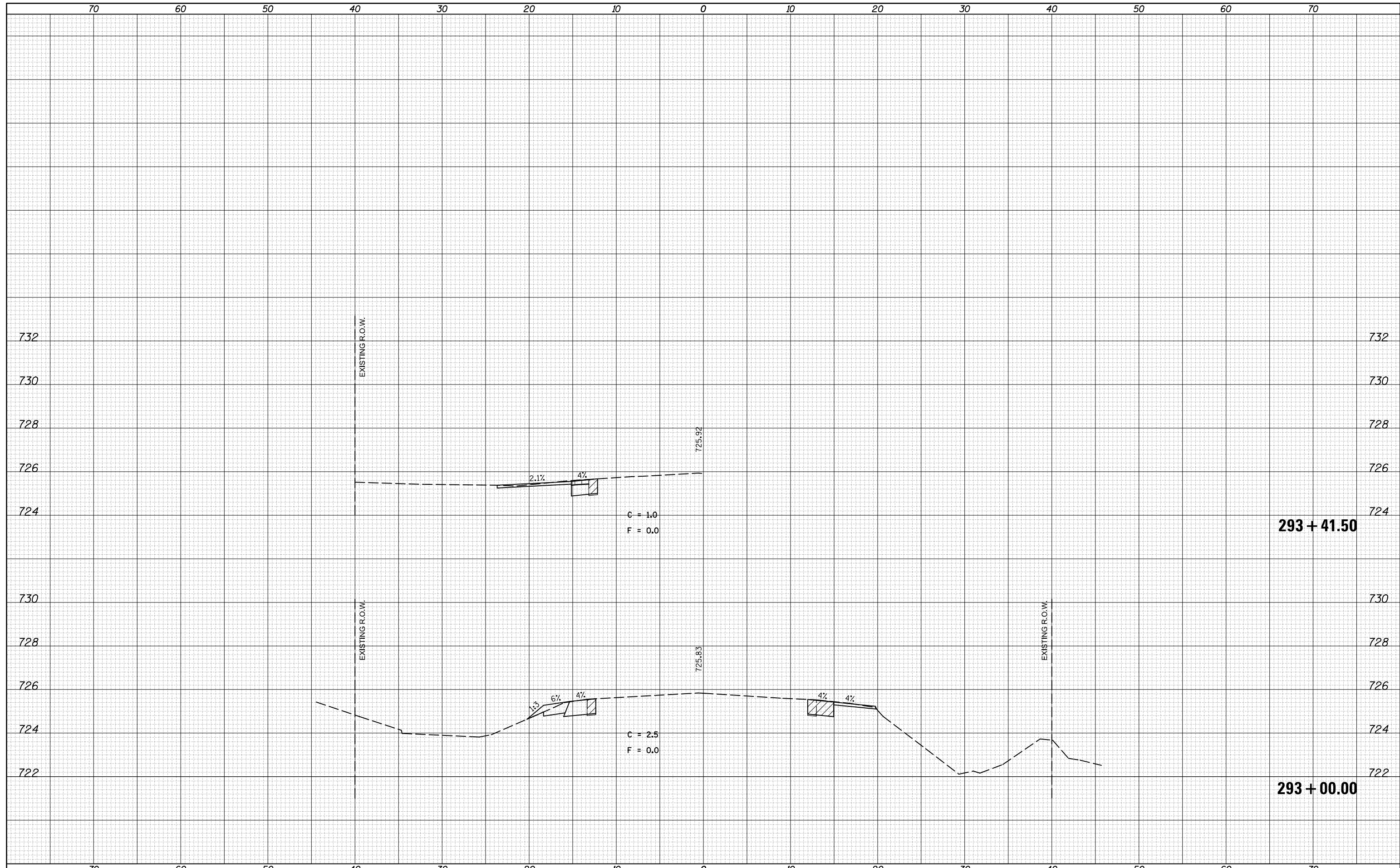
DATE	
BY	
FINAL SURVEY NO.	
SURVEYED AREAS	CHECKED
PLOTTED TEMPLATE	
NOTE BOOK	
AREAS CHECKED	

DATE	
BY	
ORIGINAL SURVEY NO.	
SURVEYED AREAS	CHECKED
PLOTTED TEMPLATE	
NOTE BOOK	
AREAS CHECKED	



DATE	
BY	
SURVEYED	
PLOTTED	
TEMPLATE	
AREAS	
CHECKED	
FINAL SURVEY	
NOTE BOOK	
NO.	

DATE	
BY	
SURVEYED	
PLOTTED	
TEMPLATE	
AREAS	
CHECKED	
ORIGINAL SURVEY	
NOTE BOOK	
NO.	



FILE NAME =  
 c:\pw\_work\pwidot\cearlockjd\0309603\0570985-shr-xsc3f\USE.THIS.dgn

USER NAME = cearlockjd  
 DESIGNED -  
 DRAWN -  
 CHECKED -  
 DATE -

DESIGNED -  
 DRAWN -  
 CHECKED -  
 DATE -

REVISED -  
 REVISED -  
 REVISED -  
 REVISED -

STATE OF ILLINOIS  
 DEPARTMENT OF TRANSPORTATION

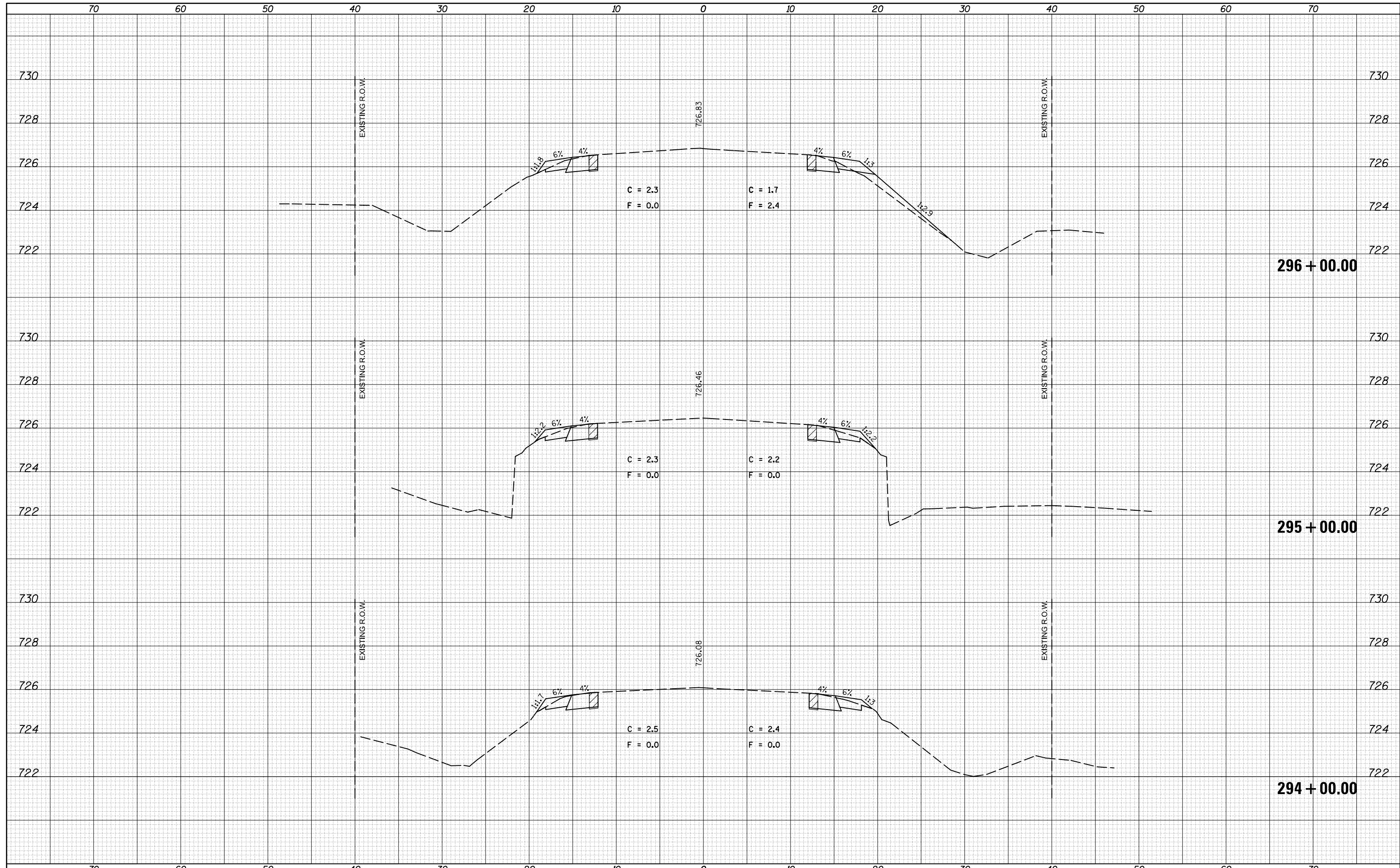
CROSS SECTIONS - US 136

SCALE: SHEET 101 OF 177 SHEETS STA. 293+00.00 TO STA. 293+41.50

F.A.P. RTE.	SECTION	COUNTY	TOTAL SHEETS	SHEET NO.
709	113 I-1, CR	Champaign	252	176
			CONTRACT NO. 70985	
ILLINOIS FED. AID PROJECT				

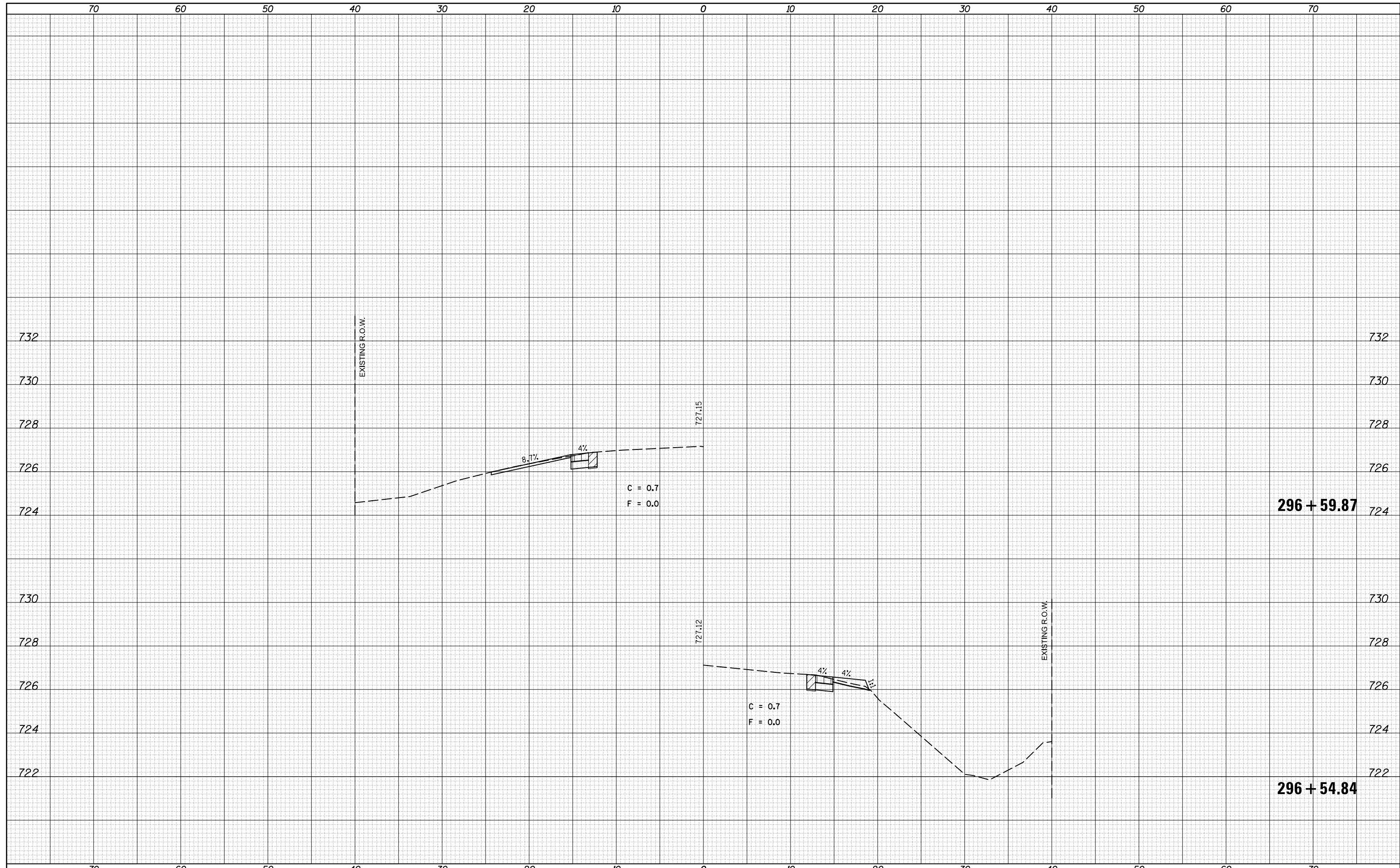
DATE	
BY	
SURVEYED	
PLOTTED	
TEMPLATE	
AREAS	
CHECKED	
FINAL SURVEY	
NOTE BOOK	
NO.	

DATE	
BY	
SURVEYED	
PLOTTED	
TEMPLATE	
AREAS	
CHECKED	
ORIGINAL SURVEY	
NOTE BOOK	
NO.	



DATE	
BY	
SURVEYED	
PLOTTED	
TEMPLATE	
NOTE BOOK	
AREAS CHECKED	
NO.	

DATE	
BY	
SURVEYED	
PLOTTED	
TEMPLATE	
NOTE BOOK	
AREAS CHECKED	
NO.	



FILE NAME =  
 c:\pw\_work\pwork\cearlockjd\0309603\0570985-shr-xsc3ft\USE.THIS.dgn  
 \*MODELNAME\*

USER NAME = cearlockjd	DESIGNED -	REVISED -
	DRAWN -	REVISED -
PLOT SCALE = 10.0000 ' / in.	CHECKED -	REVISED -
PLOT DATE = 10/17/2014	DATE -	REVISED -

**STATE OF ILLINOIS  
 DEPARTMENT OF TRANSPORTATION**

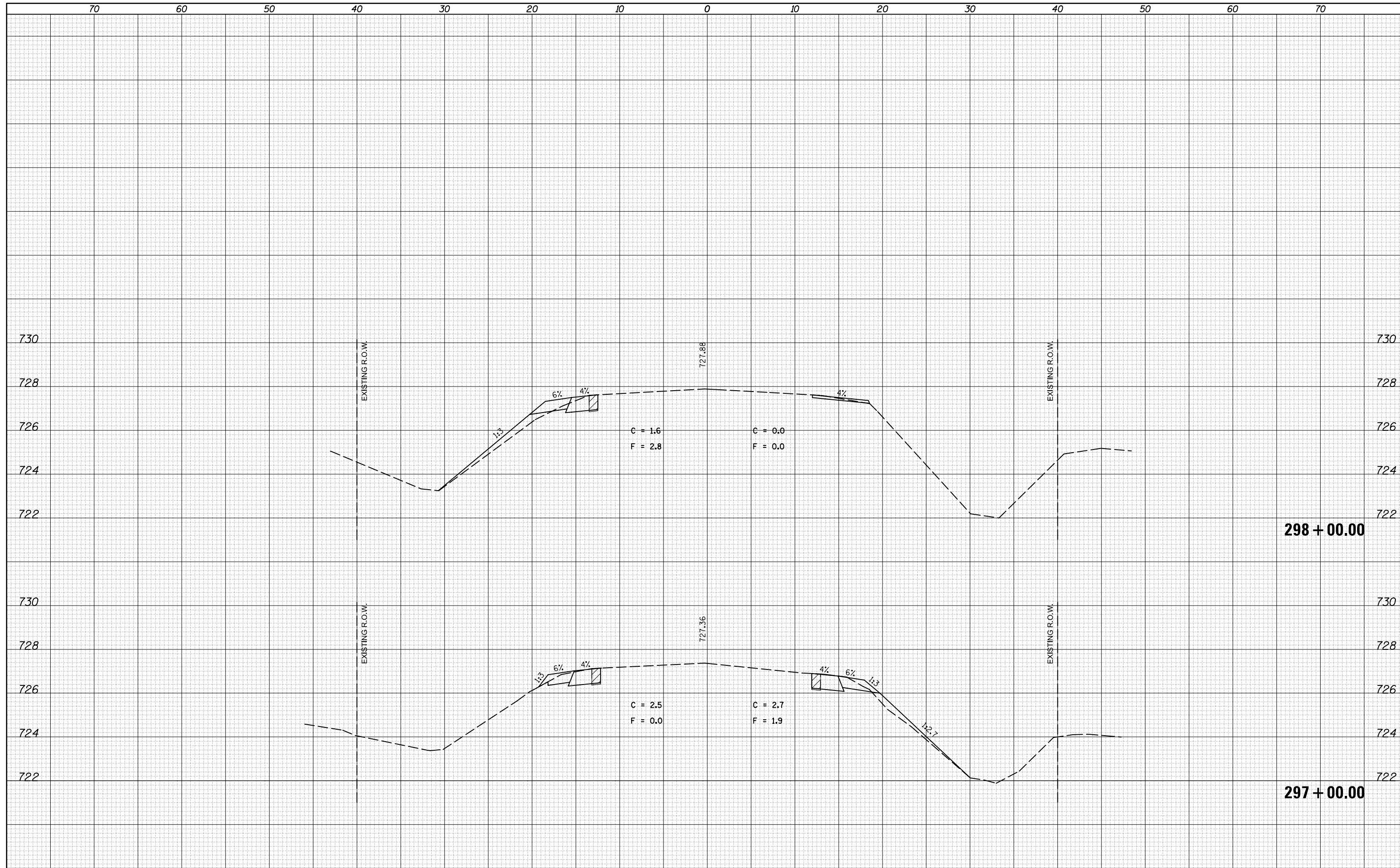
**CROSS SECTIONS - US 136**

SCALE: SHEET 103 OF 177 SHEETS STA. 296+54.84 TO STA. 296+59.87

F.A.P. RTE.	SECTION	COUNTY	TOTAL SHEETS	SHEET NO.
709	113 I-1, CR	Champaign	252	178
			CONTRACT NO. 70985	
ILLINOIS FED. AID PROJECT				

DATE	
BY	
FINAL SURVEY	SURVEYED
NOTE BOOK	PLOTTED
NO.	TEMPLATE
	AREAS CHECKED
	AREAS CHECKED

DATE	
BY	
ORIGINAL SURVEY	SURVEYED
NOTE BOOK	PLOTTED
NO.	TEMPLATE
	AREAS CHECKED
	AREAS CHECKED



FILE NAME =  
 c:\pw\_work\pwidot\cearlockjd\0309603\0570985-sh1-xsc3f.tUSE.THIS.dgn

USER NAME = cearlockjd  
 PLOT SCALE = 10.0000 ' / in.  
 PLOT DATE = 10/17/2014

DESIGNED -  
 DRAWN -  
 CHECKED -  
 DATE -

REVISED -  
 REVISED -  
 REVISED -  
 REVISED -

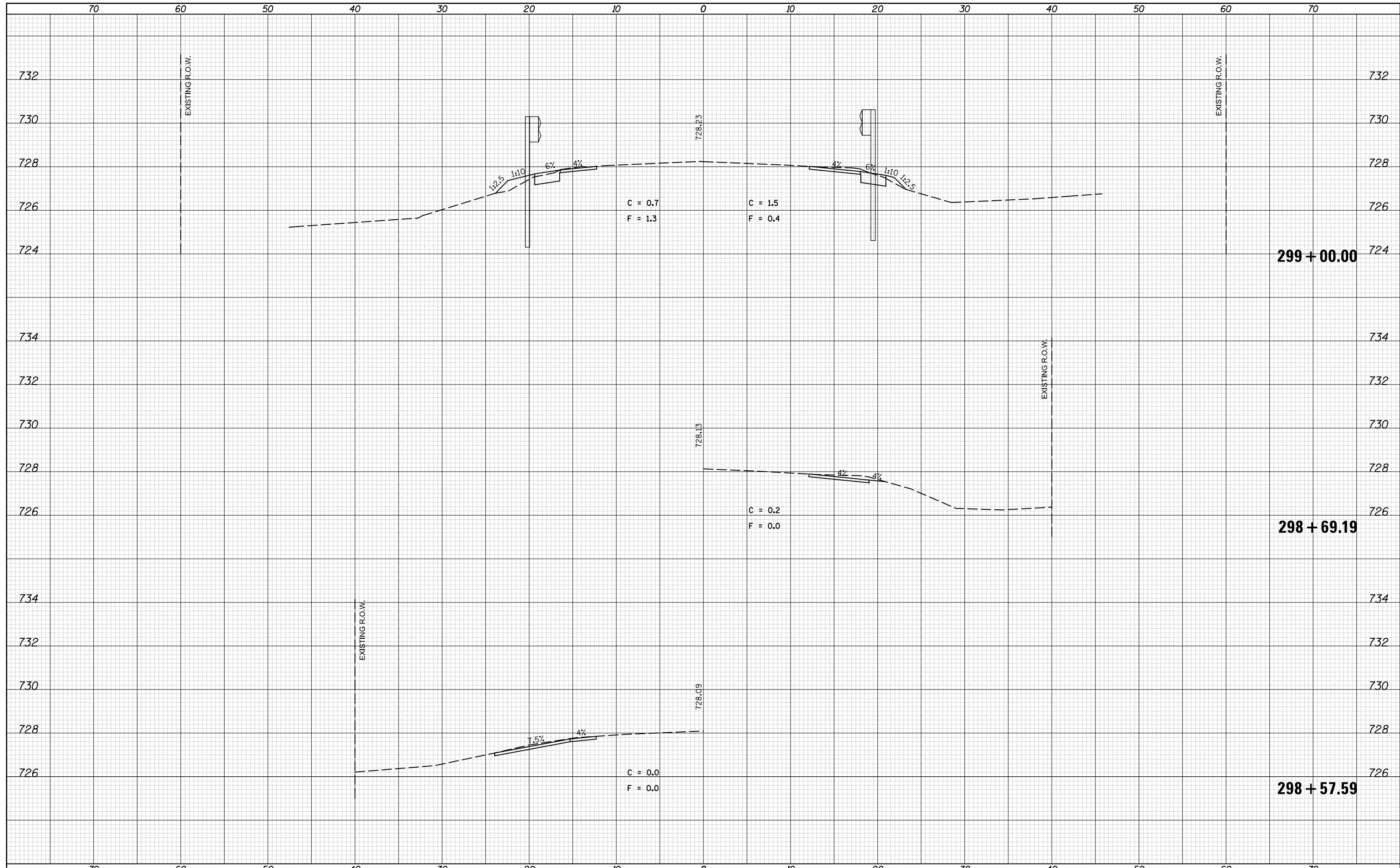
**STATE OF ILLINOIS  
 DEPARTMENT OF TRANSPORTATION**

**CROSS SECTIONS - US 136**  
 SCALE: SHEET 104 OF 177 SHEETS STA. 297+00.00 TO STA. 298+00.00

F.A.P. RTE.	SECTION	COUNTY	TOTAL SHEETS	SHEET NO.
709	113 I-1, CR	Champaign	252	179
			CONTRACT NO. 70985	
ILLINOIS FED. AID PROJECT				

DATE	
BY	
FINAL SURVEY NO.	
SURVEYED PLOTTED AREAS CHECKED	
TEMPLATE	
NOTE BOOK	
AREAS CHECKED	

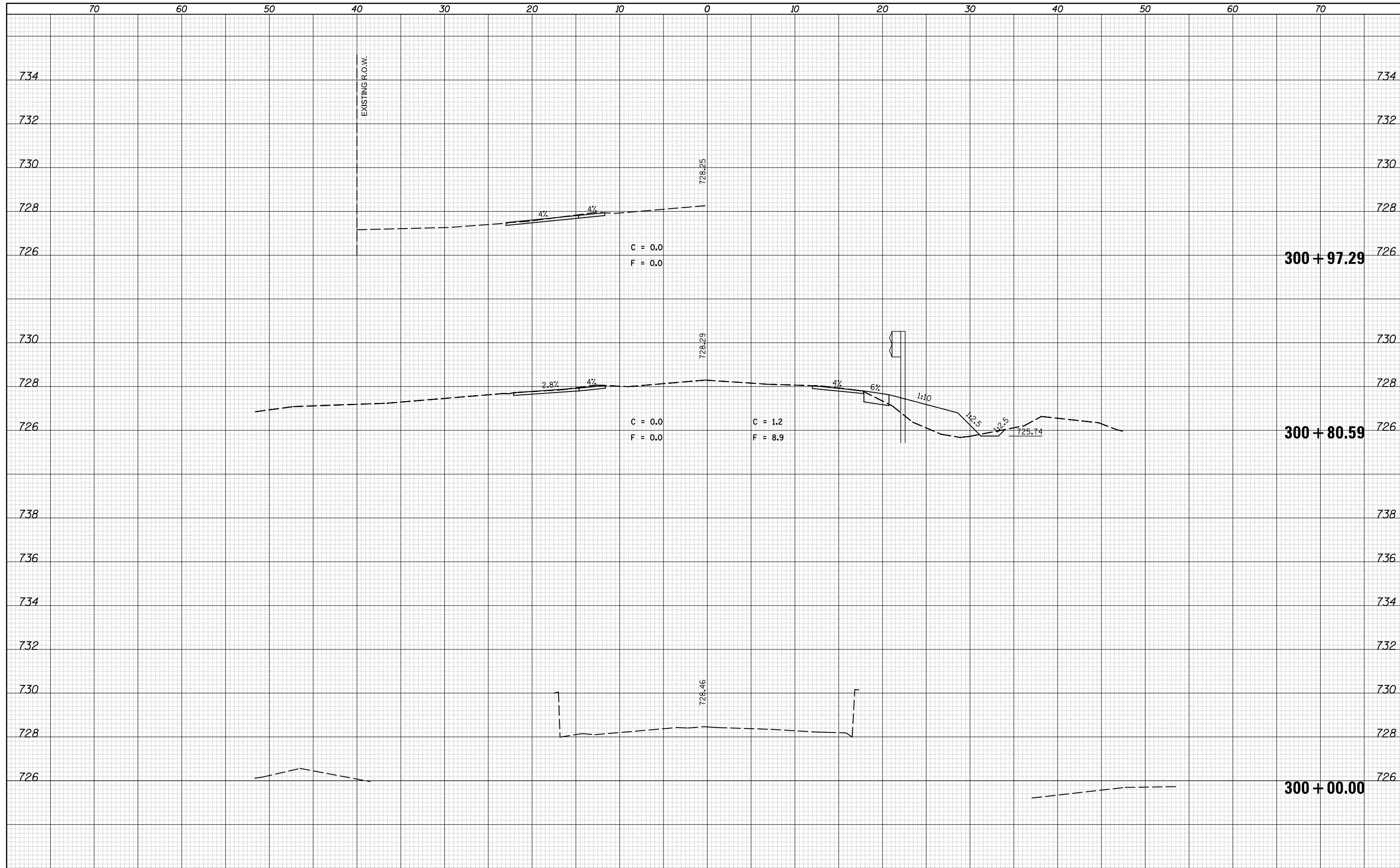
DATE	
BY	
ORIGINAL SURVEY NO.	
SURVEYED PLOTTED AREAS CHECKED	
TEMPLATE	
NOTE BOOK	
AREAS CHECKED	





DATE	
BY	
FINAL SURVEY NO.	
SURVEYED PLOTTED	
TEMPLATE AREAS CHECKED	
NOTE BOOK AREAS CHECKED	

DATE	
BY	
ORIGINAL SURVEY NO.	
SURVEYED PLOTTED	
TEMPLATE AREAS CHECKED	
NOTE BOOK AREAS CHECKED	



FILE NAME = c:\pw\_work\pwidot\cearlockjd\0309603\0570985-shr-xsc3ft\USE.THIS.dgn  
 \*MODELNAME\*

USER NAME = cearlockjd	DESIGNED -	REVISD -
	DRAWN -	REVISD -
PLOT SCALE = 10.0000 ' / in.	CHECKED -	REVISD -
PLOT DATE = 10/17/2014	DATE -	REVISD -

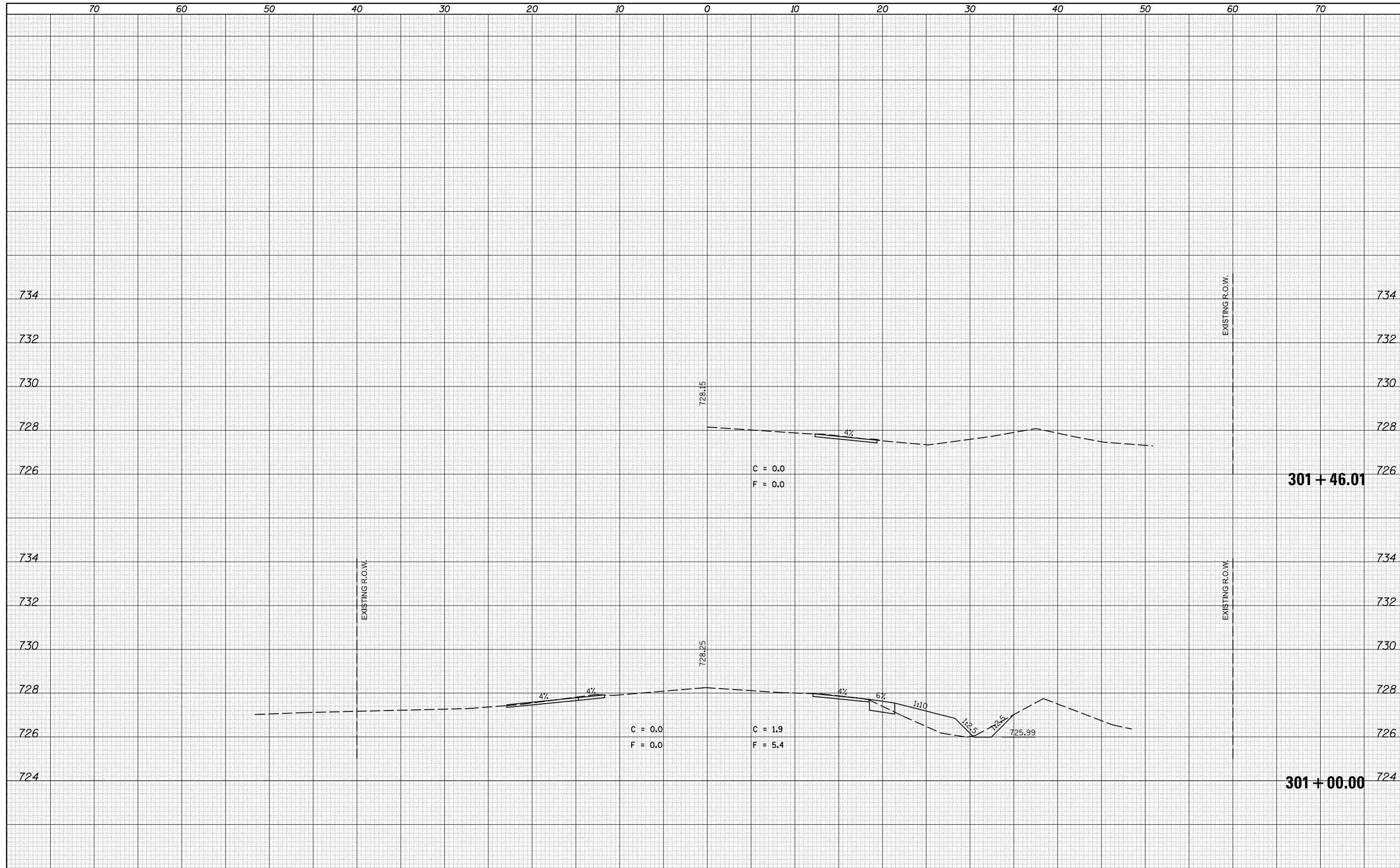
STATE OF ILLINOIS  
DEPARTMENT OF TRANSPORTATION

CROSS SECTIONS - US 136  
 SCALE: SHEET 106 OF 177 SHEETS STA. 300+00.00 TO STA. 300+97.29

F.A.P. RTE.	SECTION	COUNTY	TOTAL SHEETS	SHEET NO.
709	113 I-1, CR	Champaign	252	181
			CONTRACT NO. 70985	
ILLINOIS FED. AID PROJECT				

DATE	
BY	
FINAL SURVEY	SURVEYED
NOTE BOOK	PLOTTED
NO.	TEMPLATE
	AREAS CHECKED
	AREAS CHECKED

DATE	
BY	
ORIGINAL SURVEY	SURVEYED
NOTE BOOK	PLOTTED
NO.	TEMPLATE
	AREAS CHECKED
	AREAS CHECKED



FILE NAME = c:\pw\_work\pwidot\cearlockjd\0309603\0570985-shr-xsc3ft\USE.THIS.dgn

USER NAME = cearlockjd  
 PLOT SCALE = 10.0000 ' / in.  
 PLOT DATE = 10/17/2014

DESIGNED -  
 DRAWN -  
 CHECKED -  
 DATE -

REVISED -  
 REVISED -  
 REVISED -  
 REVISED -

STATE OF ILLINOIS  
 DEPARTMENT OF TRANSPORTATION

CROSS SECTIONS - US 136

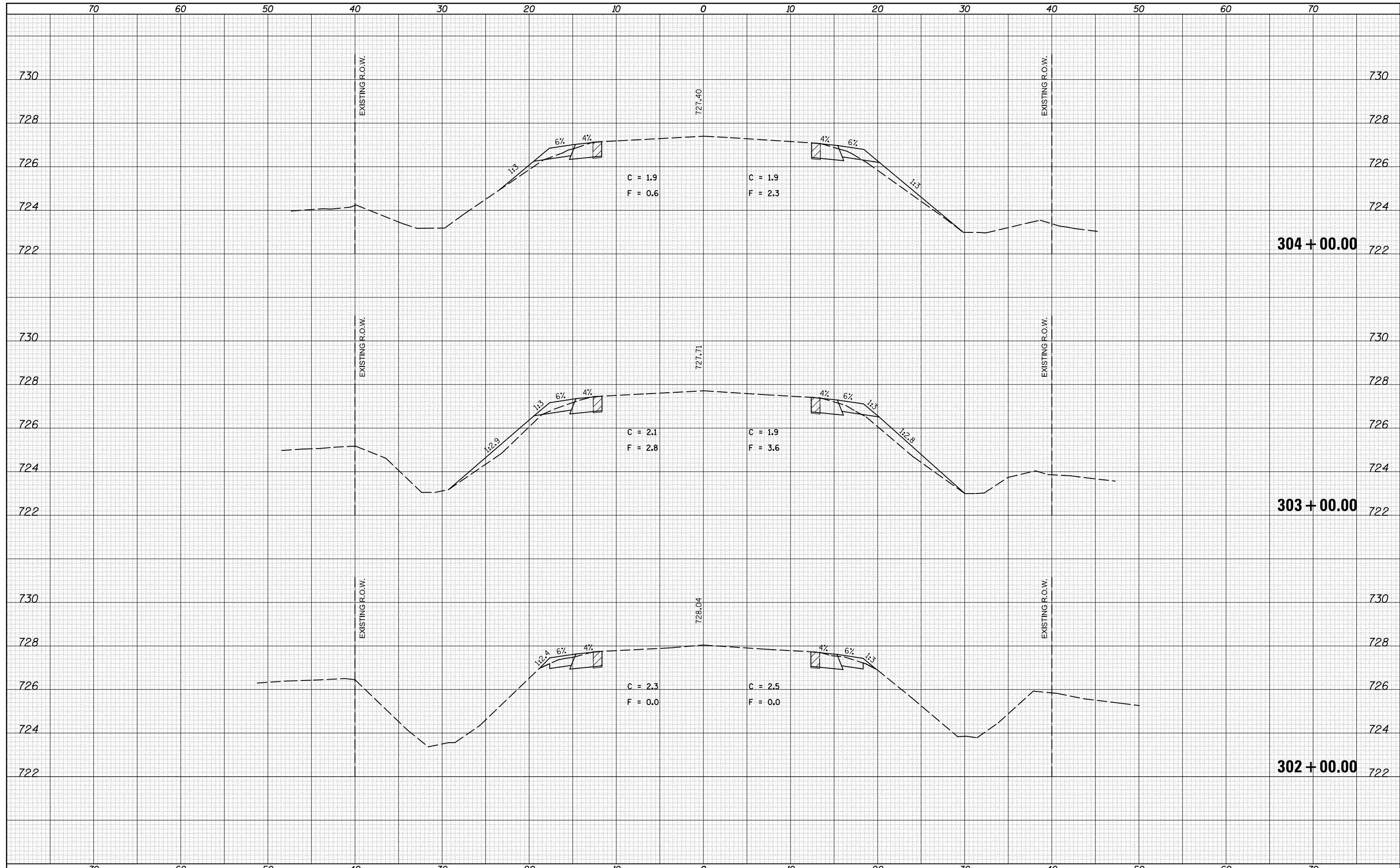
SCALE: SHEET 107 OF 177 SHEETS STA. 301+00.00 TO STA. 301+46.01

F.A.P. RTE.	SECTION	COUNTY	TOTAL SHEETS	SHEET NO.
709	113 I-1, CR	Champaign	252	182
			CONTRACT NO. 70985	

ILLINOIS FED. AID PROJECT

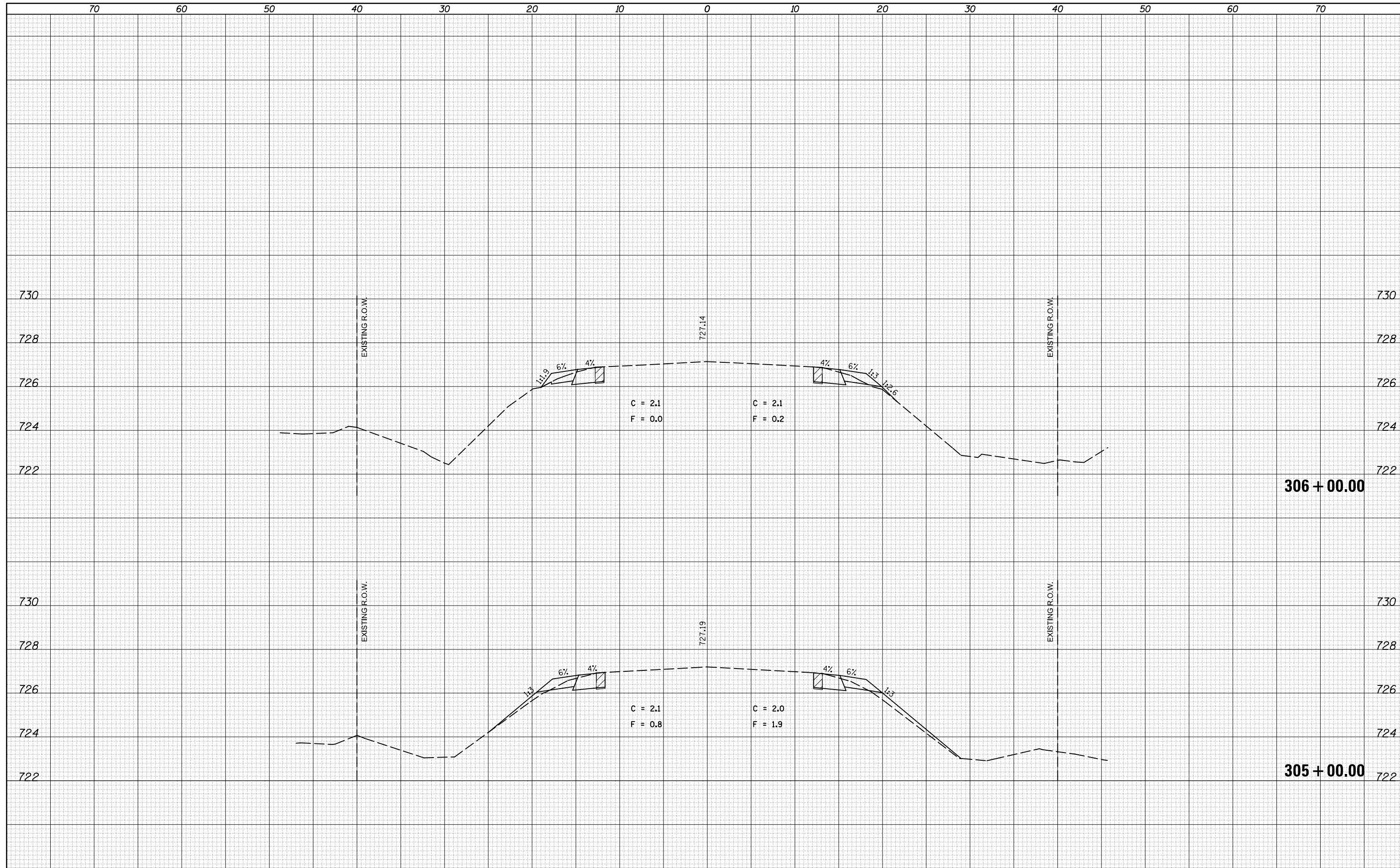
DATE	
BY	
SURVEYED	
PLOTTED	
TEMPLATE	
AREAS	
CHECKED	
FINAL SURVEY	
NOTE BOOK	
NO.	

DATE	
BY	
SURVEYED	
PLOTTED	
TEMPLATE	
AREAS	
CHECKED	
ORIGINAL SURVEY	
NOTE BOOK	
NO.	



DATE	
BY	
FINAL SURVEY	SURVEYED
NOTE BOOK	PLOTTED
NO.	TEMPLATE
	AREAS CHECKED
	AREAS CHECKED

DATE	
BY	
ORIGINAL SURVEY	SURVEYED
NOTE BOOK	PLOTTED
NO.	TEMPLATE
	AREAS CHECKED
	AREAS CHECKED



FILE NAME =  
 c:\pw\_work\pwidot\cearlockjd\0309603\0570985-shr-xsc3f\USE.THIS.dgn

USER NAME = cearlockjd  
 DRAWN -  
 CHECKED -  
 DATE - 10/17/2014

DESIGNED -  
 DRAWN -  
 CHECKED -  
 DATE -

REVISED -  
 REVISED -  
 REVISED -  
 REVISED -

**STATE OF ILLINOIS  
 DEPARTMENT OF TRANSPORTATION**

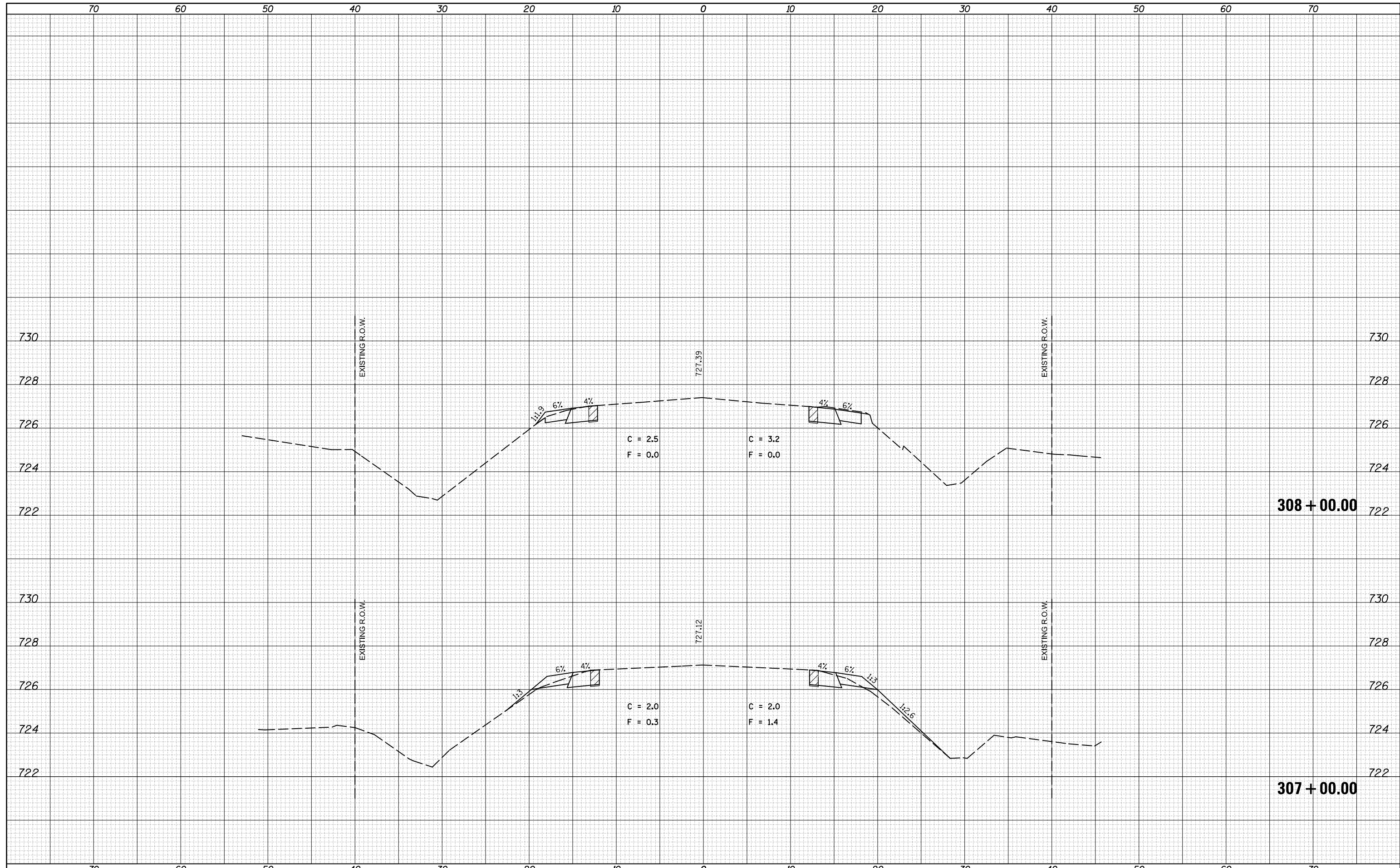
**CROSS SECTIONS - US 136**

SCALE: SHEET 109 OF 177 SHEETS STA. 305+00.00 TO STA. 306+00.00

F.A.P. RTE.	SECTION	COUNTY	TOTAL SHEETS	SHEET NO.
709	113 I-1, CR	Champaign	252	184
CONTRACT NO. 70985			ILLINOIS FED. AID PROJECT	

DATE	
BY	
FINAL SURVEY NO.	
SURVEYED	
PLOTTED	
TEMPLATE	
AREAS	
CHECKED	

DATE	
BY	
ORIGINAL SURVEY NO.	
SURVEYED	
PLOTTED	
TEMPLATE	
AREAS	
CHECKED	



FILE NAME =  
 c:\pwork\pwork\cearlockjd\0309603\0570985-shr-xsc3f\USE.THIS.dgn  
 \*MODELNAME\*

USER NAME = cealockjd	DESIGNED -	REVISED -
	DRAWN -	REVISED -
PLOT SCALE = 10.0000' / in.	CHECKED -	REVISED -
PLOT DATE = 10/17/2014	DATE -	REVISED -

**STATE OF ILLINOIS  
 DEPARTMENT OF TRANSPORTATION**

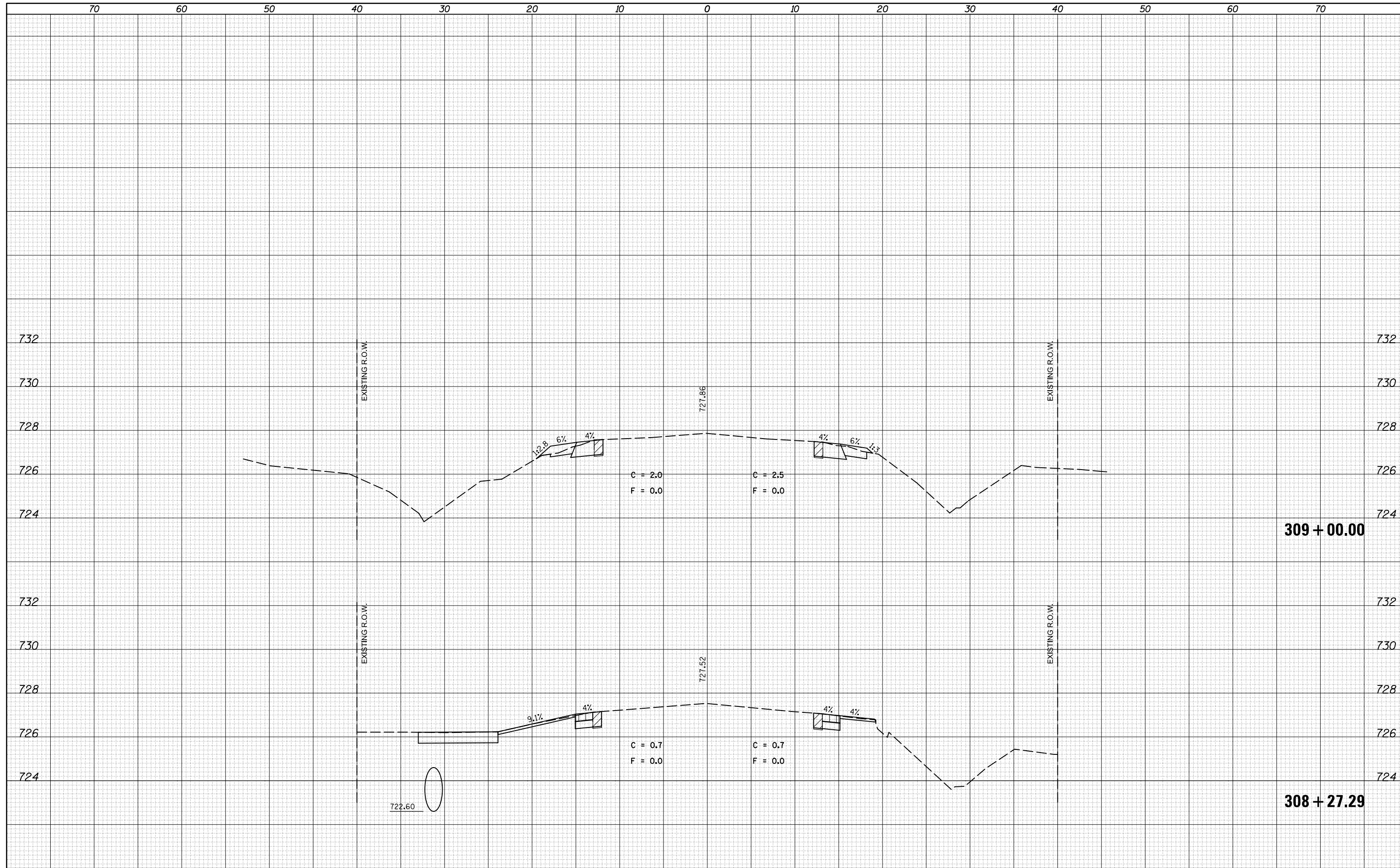
**CROSS SECTIONS - US 136**

SCALE: SHEET 110 OF 177 SHEETS STA. 307+00.00 TO STA. 308+00.00

F.A.P. RTE.	SECTION	COUNTY	TOTAL SHEETS	SHEET NO.
709	113 I-1, CR	Champaign	252	185
			CONTRACT NO.	70985
ILLINOIS FED. AID PROJECT				

DATE	
BY	
FINAL SURVEY NO.	
SURVEYED PLOTTED	
TEMPLATE AREAS CHECKED	
NOTE BOOK AREAS CHECKED	

DATE	
BY	
ORIGINAL SURVEY NO.	
SURVEYED PLOTTED	
TEMPLATE AREAS CHECKED	
NOTE BOOK AREAS CHECKED	



FILE NAME = c:\pw\_work\pwidth\cearlockjd\0309603\0570985-sh1-xsc3ft\USE.THIS.dgn  
 \$MODELNAME\$

USER NAME = cearlockjd	DESIGNED -	REVISED -
	DRAWN -	REVISED -
PLOT SCALE = 10.0000 ' / in.	CHECKED -	REVISED -
PLOT DATE = 10/17/2014	DATE -	REVISED -

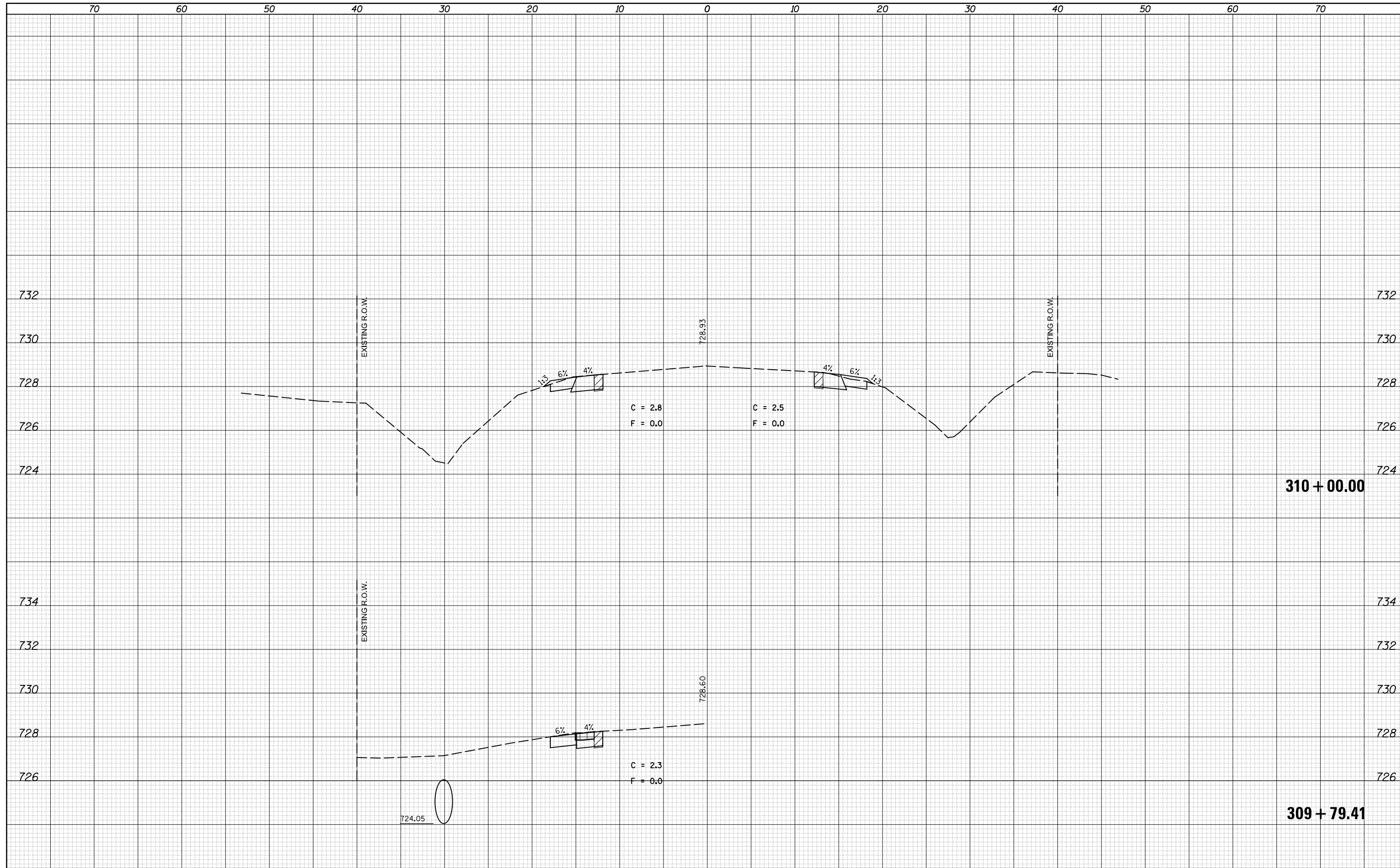
**STATE OF ILLINOIS  
DEPARTMENT OF TRANSPORTATION**

**CROSS SECTIONS - US 136**  
 SCALE: SHEET 111 OF 177 SHEETS STA. 308+27.29 TO STA. 309+00.00

F.A.P. RTE.	SECTION	COUNTY	TOTAL SHEETS	SHEET NO.
709	113 I-1, CR	Champaign	252	186
			CONTRACT NO. 70985	
ILLINOIS FED. AID PROJECT				

DATE	
BY	
FINAL SURVEY	SURVEYED
NOTE BOOK	PLOTTED
NO.	AREAS CHECKED

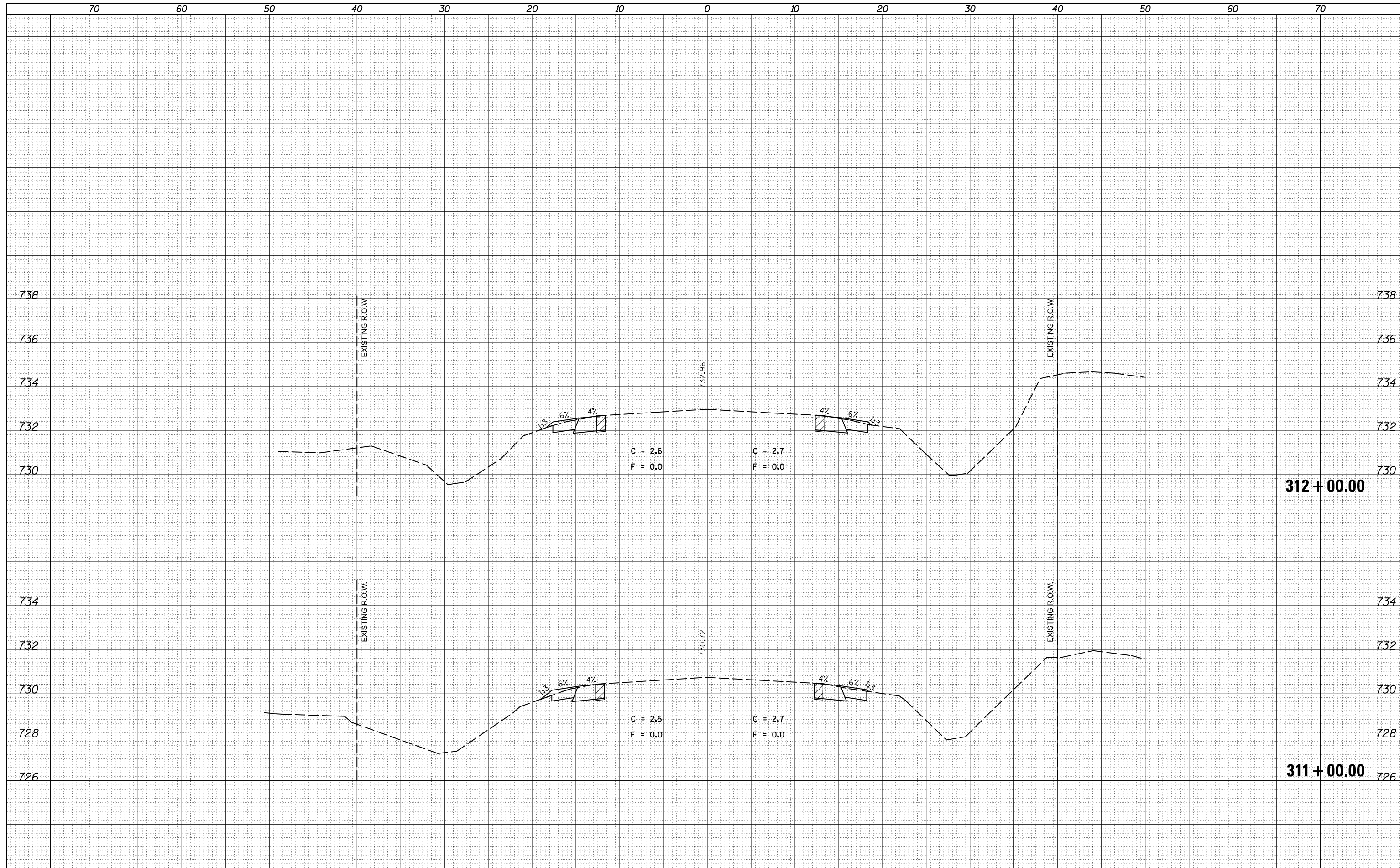
DATE	
BY	
ORIGINAL SURVEY	SURVEYED
NOTE BOOK	PLOTTED
NO.	AREAS CHECKED



FILE NAME =	USER NAME = ceerlockjd	DESIGNED -	REVISÉ -	<b>STATE OF ILLINOIS</b> <b>DEPARTMENT OF TRANSPORTATION</b>	<b>CROSS SECTIONS - US 136</b>		F.A.P. RTE.	SECTION	COUNTY	TOTAL SHEETS	SHEET NO.
ca:\pw_work\pwidot\ceerlockjd\0309603\0570985-shr-xsc3ft\USE.THIS.dgn		DRAWN -	REVISÉ -		709	113 I-1, CR	Champaign	252	187		
*MODELNAME*	PLOT SCALE = 10.0000' / in.	CHECKED -	REVISÉ -		SCALE: SHEET 112 OF 177 SHEETS STA. 309+79.41 TO STA. 310+00.00		CONTRACT NO. 70985		ILLINOIS FED. AID PROJECT		
	PLOT DATE = 10/17/2014	DATE -	REVISÉ -								

DATE	
BY	
FINAL SURVEY NO.	
SURVEYED PLOTTED	
TEMPLATE AREAS CHECKED	
NOTE BOOK AREAS CHECKED	

DATE	
BY	
ORIGINAL SURVEY NO.	
SURVEYED PLOTTED	
TEMPLATE AREAS CHECKED	
NOTE BOOK AREAS CHECKED	



FILE NAME = c:\pw\_work\p1dot\cearlockjd\0309603\0570985-sh1-xsc3f\USE.THIS.dgn

USER NAME = cearlockjd  
 PLOT SCALE = 10.0000' / in.  
 PLOT DATE = 10/17/2014

DESIGNED -  
 DRAWN -  
 CHECKED -  
 DATE -

REVISED -  
 REVISED -  
 REVISED -  
 REVISED -

STATE OF ILLINOIS  
 DEPARTMENT OF TRANSPORTATION

CROSS SECTIONS - US 136

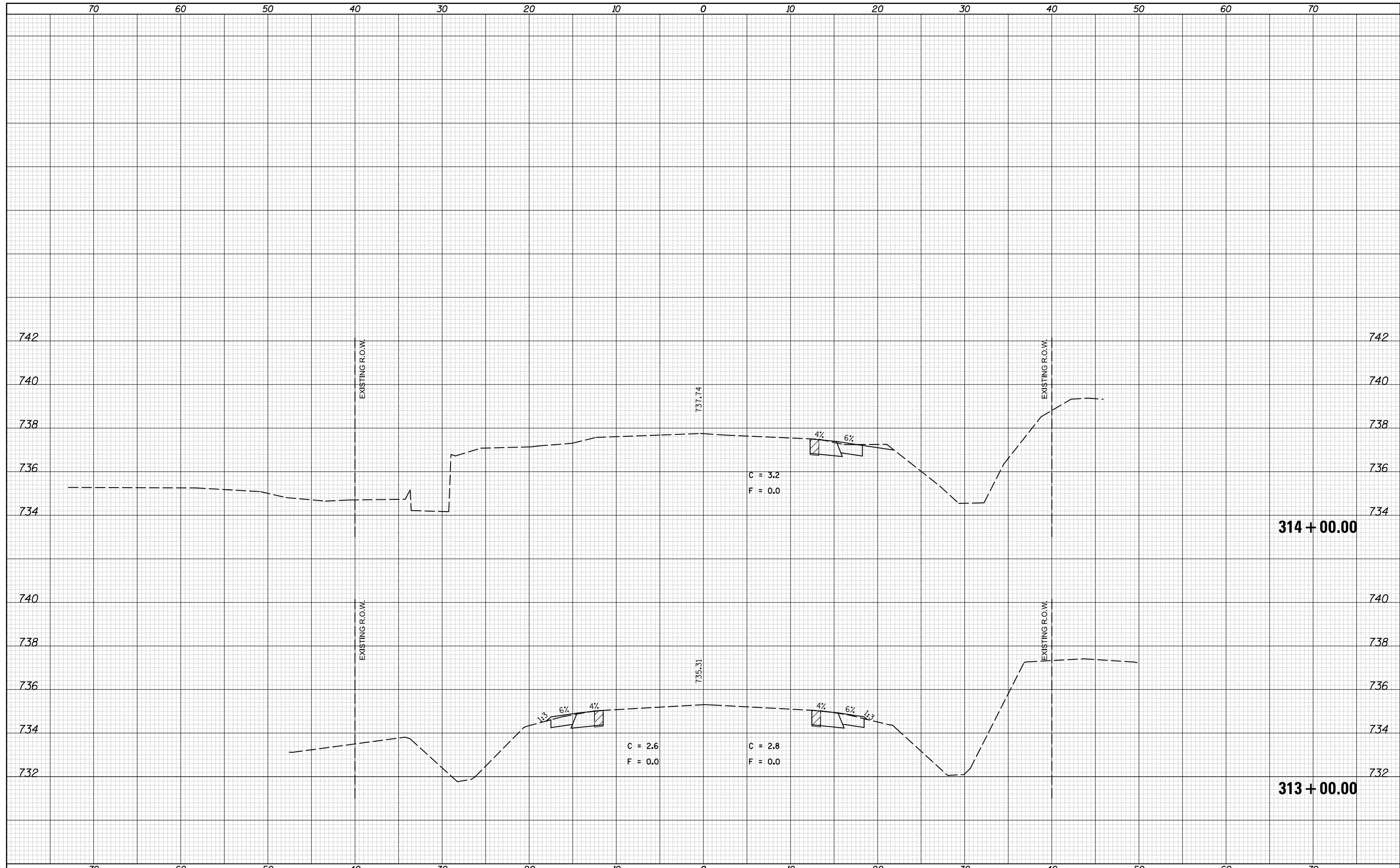
SCALE: SHEET 113 OF 177 SHEETS STA. 311+00.00 TO STA. 312+00.00

F.A.P. RTE.	SECTION	COUNTY	TOTAL SHEETS	SHEET NO.
709	113 I-1, CR	Champaign	252	188
			CONTRACT NO. 70985	
ILLINOIS FED. AID PROJECT				



DATE	
BY	
FINAL SURVEY	SURVEYED
NOTE BOOK	PLOTTED
NO.	TEMPLATE
	AREAS CHECKED
	AREAS CHECKED

DATE	
BY	
ORIGINAL SURVEY	SURVEYED
NOTE BOOK	PLOTTED
NO.	TEMPLATE
	AREAS CHECKED
	AREAS CHECKED



FILE NAME =  
 c:\pw\_work\pwork\cearlockjd\0309603\0570985-  
 sht-xsc3f\USE.THIS.dgn

USER NAME = cearlockjd  
 DRAWN -  
 CHECKED -  
 DATE - 10/17/2014

DESIGNED -  
 DRAWN -  
 CHECKED -  
 DATE -

REVISED -  
 REVISED -  
 REVISED -  
 REVISED -

**STATE OF ILLINOIS  
 DEPARTMENT OF TRANSPORTATION**

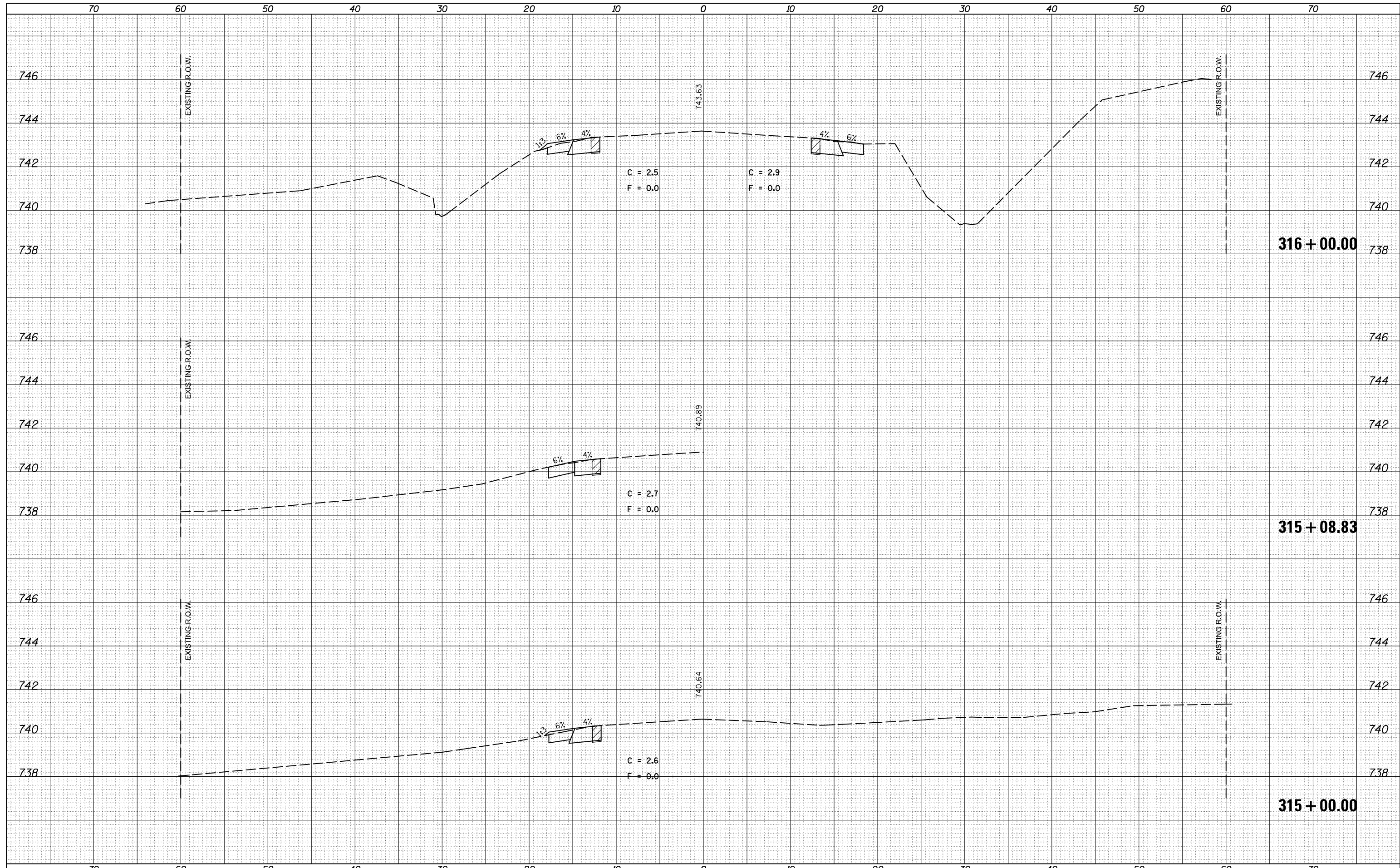
**CROSS SECTIONS - US 136**

SCALE: SHEET 114 OF 177 SHEETS STA. 313+00.00 TO STA. 314+00.00

F.A.P. RTE.	SECTION	COUNTY	TOTAL SHEETS	SHEET NO.
709	113 I-1, CR	Champaign	252	189
			CONTRACT NO. 70985	
ILLINOIS FED. AID PROJECT				

DATE	
BY	
FINAL SURVEY NO.	
SURVEYED	
PLOTTED	
TEMPLATE	
NOTE BOOK	
AREAS CHECKED	

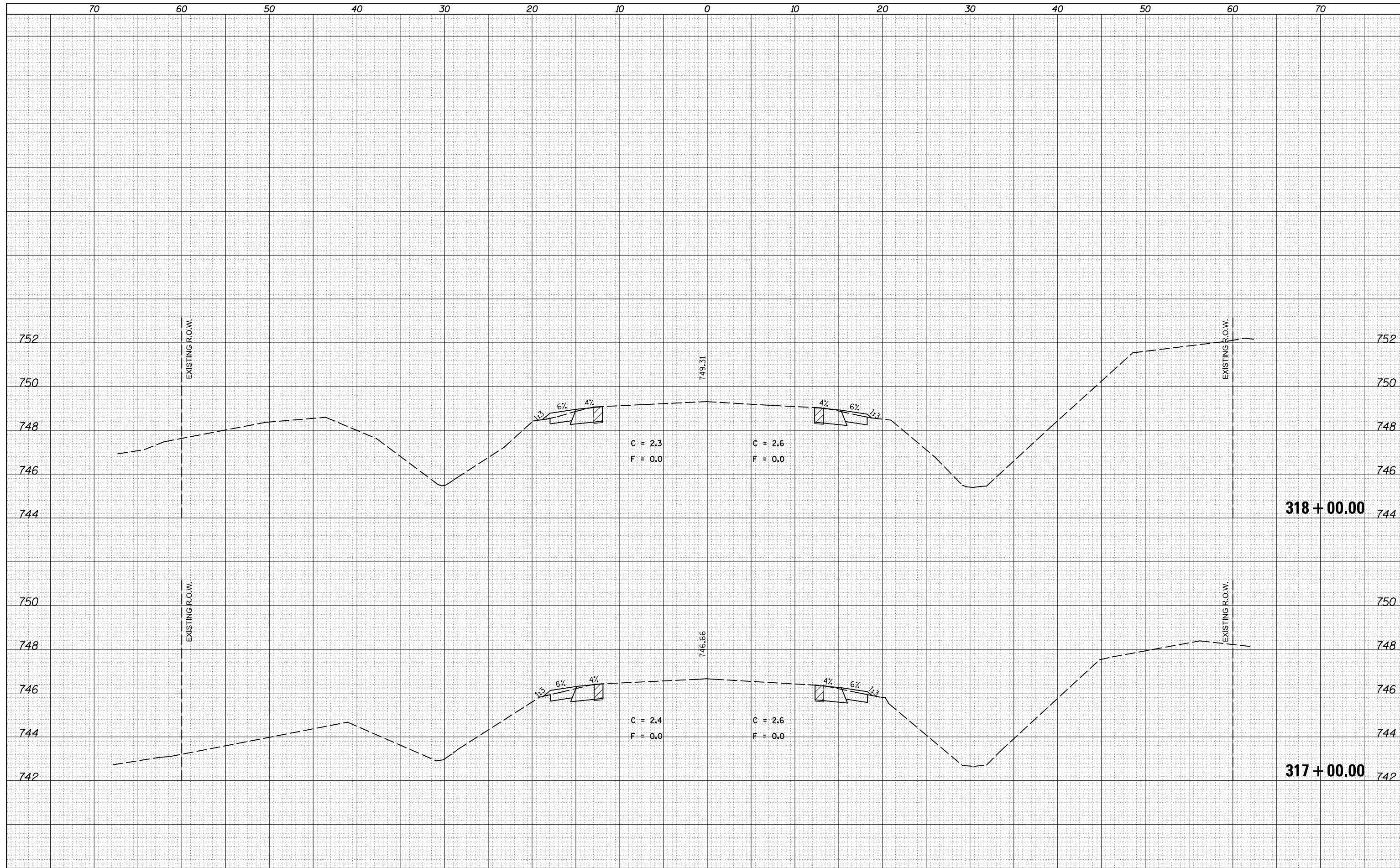
DATE	
BY	
ORIGINAL SURVEY NO.	
SURVEYED	
PLOTTED	
TEMPLATE	
NOTE BOOK	
AREAS CHECKED	



FILE NAME =	USER NAME = ceerlockjd	DESIGNED -	REVISED -	<b>STATE OF ILLINOIS</b> <b>DEPARTMENT OF TRANSPORTATION</b>	<b>CROSS SECTIONS - US 136</b>	F.A.P. RTE.	SECTION	COUNTY	TOTAL SHEETS	SHEET NO.
es:\pw_work\pwidot\ceerlockjd\0309603\0570985	sh-t-xsc3f tUSE.THIS.dgn	DRAWN -	REVISED -			709	113 I-1, CR	Champaign	252	190
*MODELNAME*	PLOT SCALE = 10.0000 ' / in.	CHECKED -	REVISED -			CONTRACT NO. 70985		ILLINOIS FED. AID PROJECT		
	PLOT DATE = 10/17/2014	DATE -	REVISED -			SCALE:	SHEET 115 OF 177 SHEETS	STA. 315+00.00 TO STA. 316+00.00		

DATE	
BY	
FINAL SURVEY NO.	
SURVEYED	
PLOTTED	
TEMPLATE	
NOTE BOOK	
AREAS CHECKED	

DATE	
BY	
ORIGINAL SURVEY NO.	
SURVEYED	
PLOTTED	
TEMPLATE	
NOTE BOOK	
AREAS CHECKED	



FILE NAME = c:\pw\_work\pwidot\cearlockjd\0309603\0570985-sh1-xsc3f\USE.THIS.dgn

USER NAME = cearlockjd  
 PLOT SCALE = 10.0000' / 1" / in.  
 PLOT DATE = 10/17/2014

DESIGNED -  
 DRAWN -  
 CHECKED -  
 DATE -

REVISED -  
 REVISED -  
 REVISED -  
 REVISED -

**STATE OF ILLINOIS  
 DEPARTMENT OF TRANSPORTATION**

**CROSS SECTIONS - US 136**

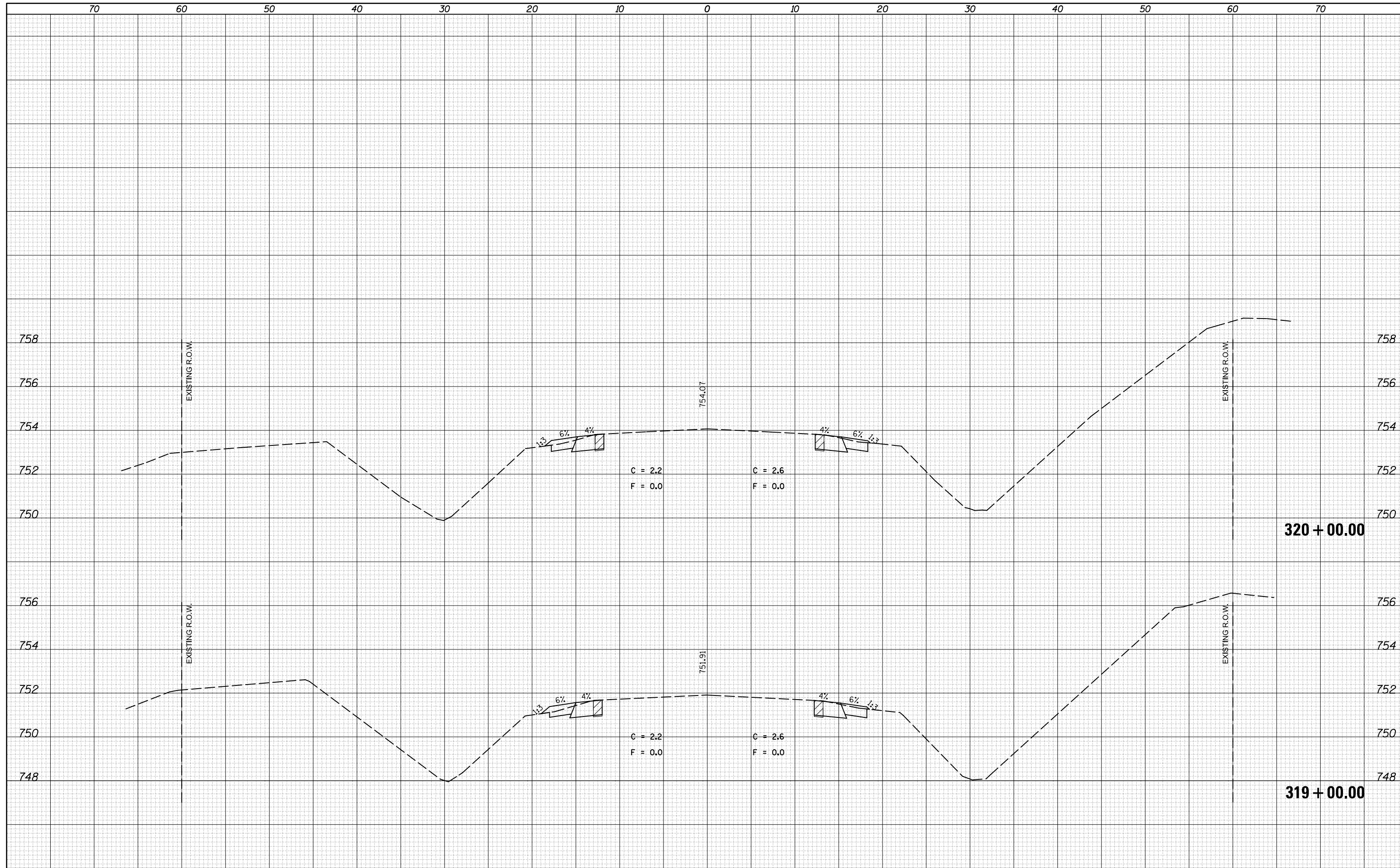
SCALE: SHEET 116 OF 177 SHEETS STA. 317+00.00 TO STA. 318+00.00

F.A.P. RTE.	SECTION	COUNTY	TOTAL SHEETS	SHEET NO.
709	113 I-1, CR	Champaign	252	191
			CONTRACT NO. 70985	

ILLINOIS FED. AID PROJECT

DATE	
BY	
FINAL SURVEY	SURVEYED
NOTE BOOK NO.	PLOTTED
	TEMPLATE
	AREAS CHECKED

DATE	
BY	
ORIGINAL SURVEY	SURVEYED
NOTE BOOK NO.	PLOTTED
	TEMPLATE
	AREAS CHECKED



FILE NAME =	USER NAME = ceerlockjd	DESIGNED -	REVISED -
c:\pw_work\pwidot\ceerlockjd\0309603\0570985	ght-xsc3f\USE.THIS.dgn	DRAWN -	REVISED -
	PLOT SCALE = 10.0000 ' / in.	CHECKED -	REVISED -
*MODELNAME*	PLOT DATE = 10/17/2014	DATE -	REVISED -

**STATE OF ILLINOIS  
DEPARTMENT OF TRANSPORTATION**

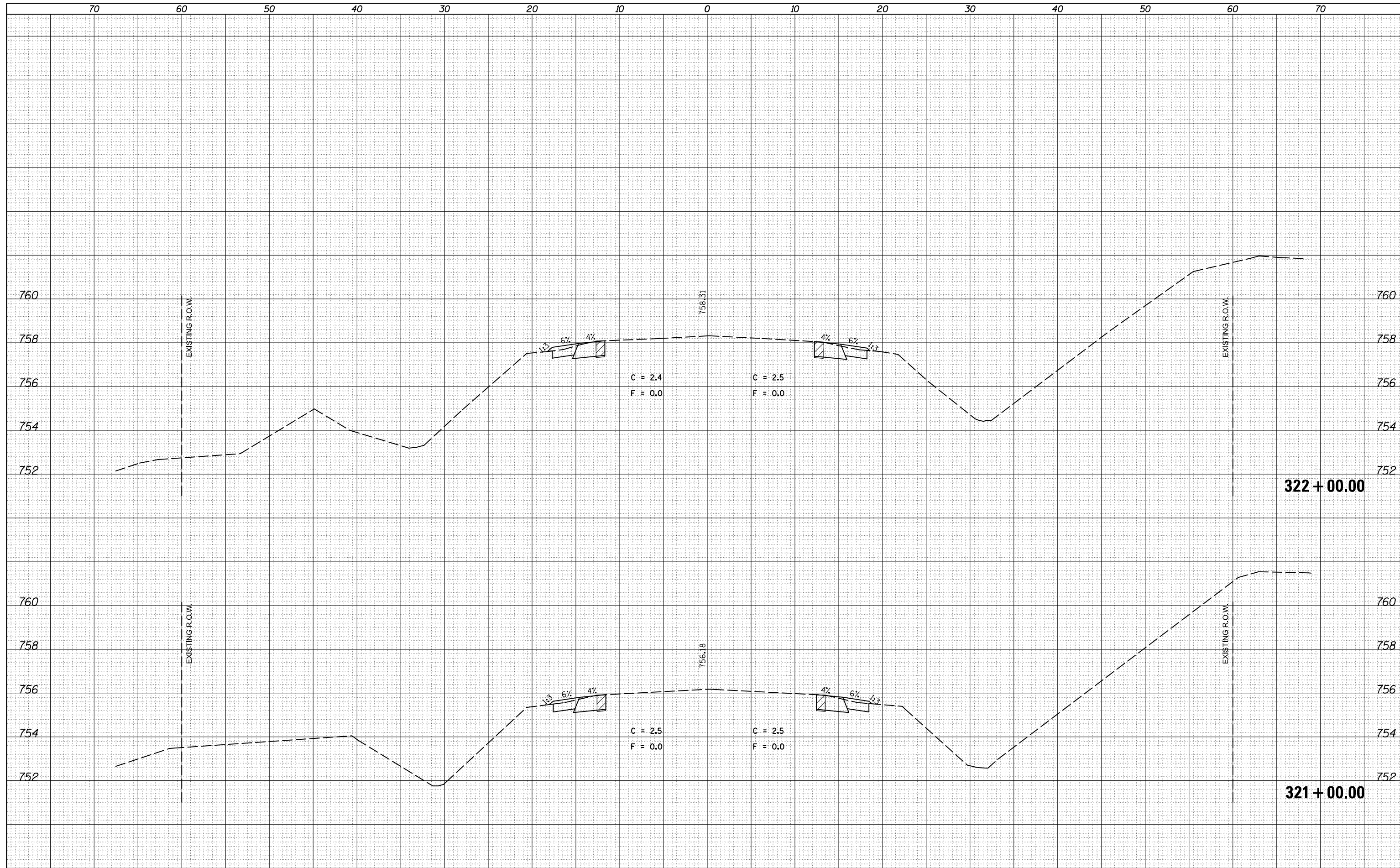
**CROSS SECTIONS - US 136**

SCALE: SHEET 117 OF 177 SHEETS STA. 319+00.00 TO STA. 320+00.00

F.A.P. RTE.	SECTION	COUNTY	TOTAL SHEETS	SHEET NO.
709	113 I-1, CR	Champaign	252	192
			CONTRACT NO. 70985	
ILLINOIS FED. AID PROJECT				

DATE	
BY	
FINAL SURVEY	SURVEYED
NOTE BOOK	PLOTTED
NO.	TEMPLATE
	AREAS CHECKED
	AREAS CHECKED

DATE	
BY	
ORIGINAL SURVEY	SURVEYED
NOTE BOOK	PLOTTED
NO.	TEMPLATE
	AREAS CHECKED
	AREAS CHECKED



FILE NAME = c:\pw\_work\pwidot\cearlockjd\0309603\0570985-sh1-xsc3f\USE.THIS.dgn

USER NAME = cearlockjd  
 DESIGNED -  
 DRAWN -  
 CHECKED -  
 DATE - 10/17/2014

REVISED -  
 REVISED -  
 REVISED -  
 REVISED -

STATE OF ILLINOIS  
 DEPARTMENT OF TRANSPORTATION

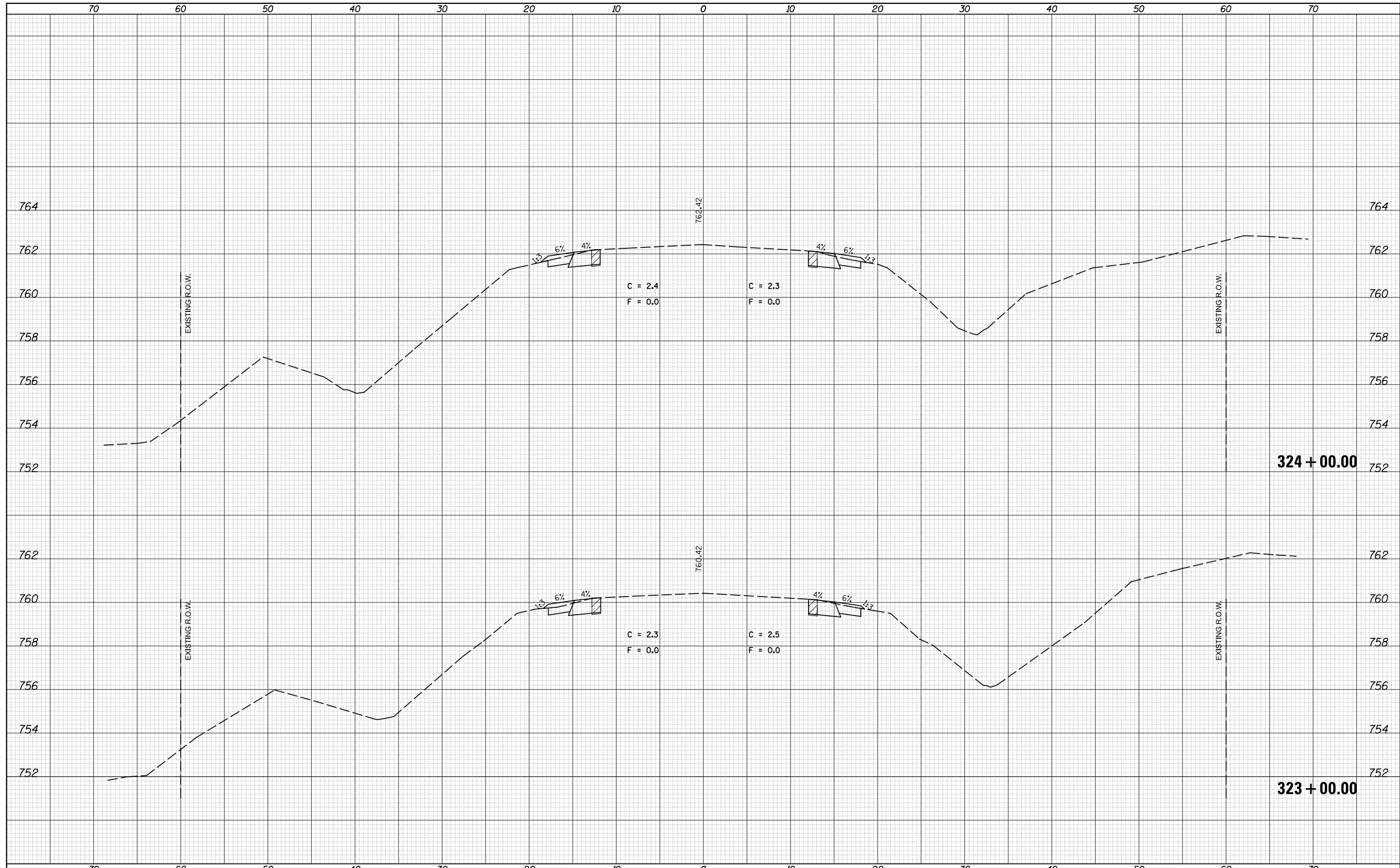
CROSS SECTIONS - US 136

SCALE: SHEET 118 OF 177 SHEETS STA. 321+00.00 TO STA. 322+00.00

F.A.P. RTE.	SECTION	COUNTY	TOTAL SHEETS	SHEET NO.
709	113 I-1, CR	Champaign	252	193
			CONTRACT NO. 70985	
ILLINOIS FED. AID PROJECT				

DATE	
BY	
FINAL SURVEY	
SURVEYED	
PLOTTED	
TEMPLATE	
NOTE BOOK	
AREAS	
CHECKED	
NO.	

DATE	
BY	
ORIGINAL SURVEY	
SURVEYED	
PLOTTED	
TEMPLATE	
NOTE BOOK	
AREAS	
CHECKED	
NO.	



FILE NAME = c:\pw\_work\pwidot\cearlockjd\0309603\0570985-  
 \*MODELNAME\*

USER NAME = cearlockjd  
 DRAWN -  
 CHECKED -  
 DATE - 10/17/2014

DESIGNED -  
 DRAWN -  
 CHECKED -  
 DATE -

REVISED -  
 REVISED -  
 REVISED -  
 REVISED -

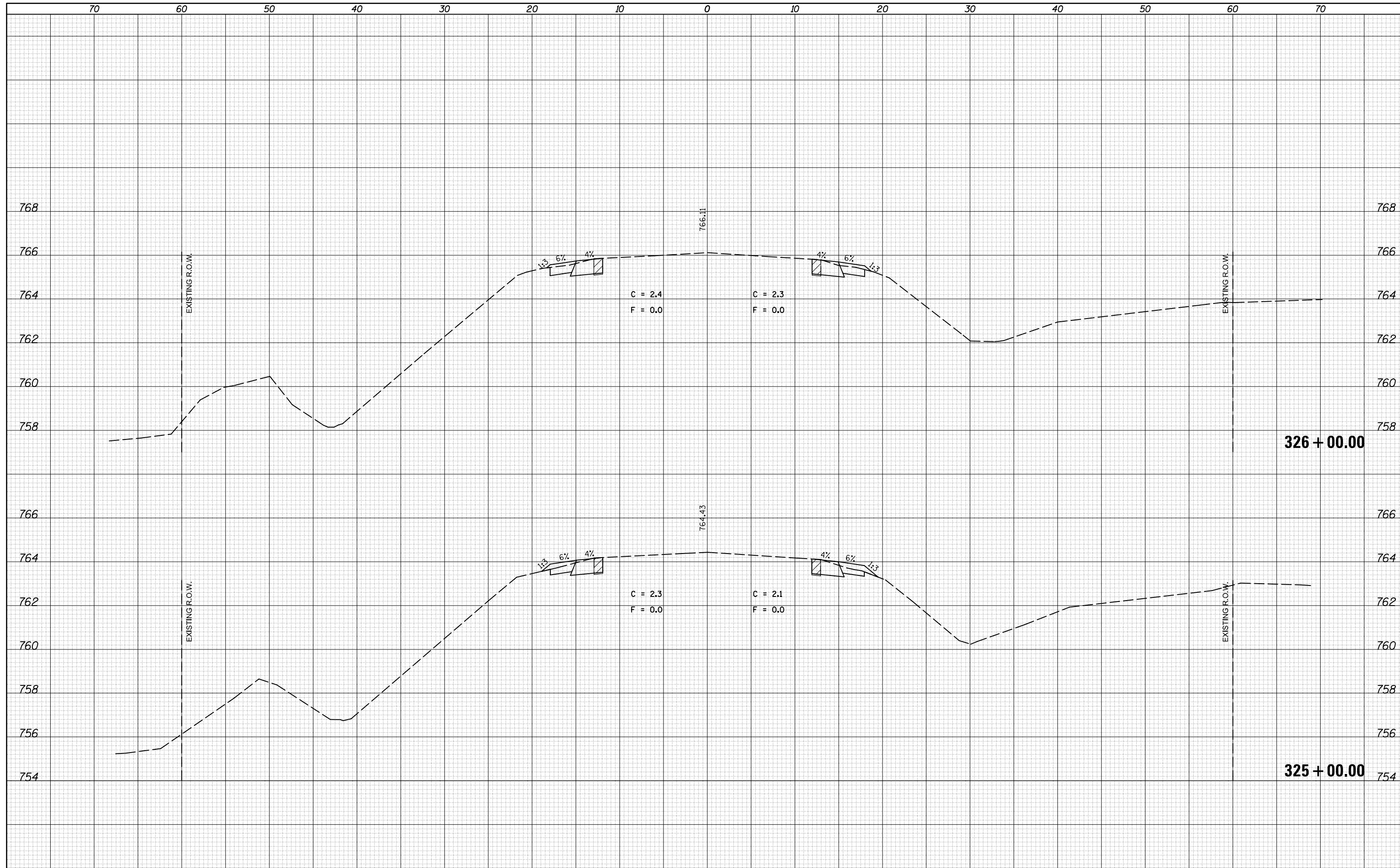
STATE OF ILLINOIS  
 DEPARTMENT OF TRANSPORTATION

CROSS SECTIONS - US 136  
 SCALE: SHEET 119 OF 177 SHEETS STA. 323+00.00 TO STA. 324+00.00

F.A.P. RTE.	SECTION	COUNTY	TOTAL SHEETS	SHEET NO.
709	113 I-1, CR	Champaign	252	194
			CONTRACT NO. 70985	
ILLINOIS FED. AID PROJECT				

BY	DATE
FINAL SURVEY	SURVEYED
NOTE BOOK	PLOTTED
NO.	TEMPLATE
	AREAS CHECKED

BY	DATE
ORIGINAL SURVEY	SURVEYED
NOTE BOOK	PLOTTED
NO.	TEMPLATE
	AREAS CHECKED



FILE NAME =	c:\pwwork\pwwork\cearllockj\d0309603\0570985-sh1-xsc3f\USE.THIS.dgn
DESIGNED -	REVISED -
DRAWN -	REVISED -
CHECKED -	REVISED -
DATE -	REVISED -

USER NAME =	cearllockj
PLOT SCALE =	10.0000 / in.
PLOT DATE =	10/17/2014

DESIGNED -	REVISED -
DRAWN -	REVISED -
CHECKED -	REVISED -
DATE -	REVISED -

STATE OF ILLINOIS  
DEPARTMENT OF TRANSPORTATION

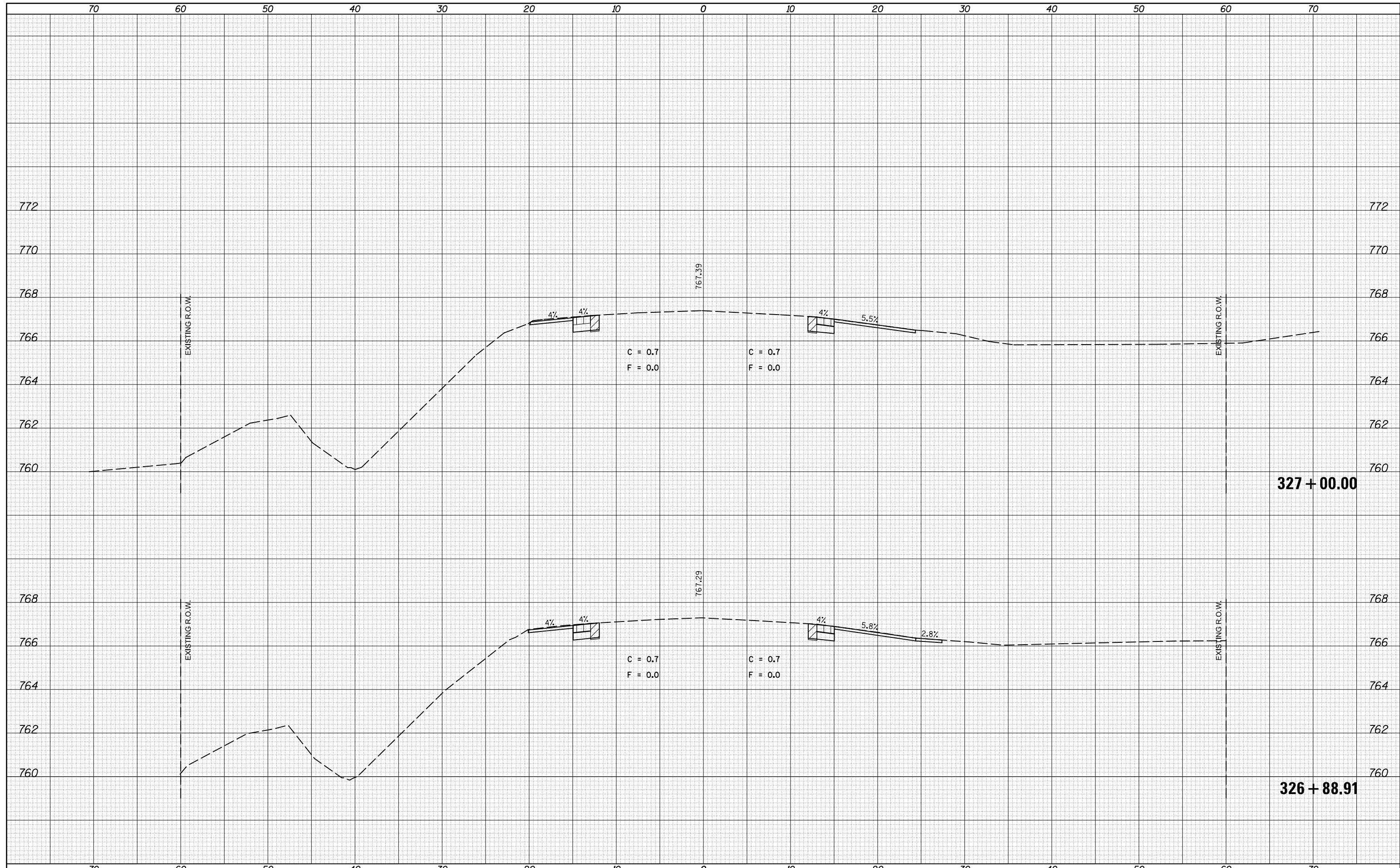
CROSS SECTIONS - US 136

SCALE: SHEET 120 OF 177 SHEETS STA. 325+00.00 TO STA. 326+00.00

F.A.P. RTE.	SECTION	COUNTY	TOTAL SHEETS	SHEET NO.
709	113 I-1, CR	Champaign	252	195
CONTRACT NO. 70985			ILLINOIS FED. AID PROJECT	

DATE	
BY	
FINAL SURVEY NO.	
SURVEYED	
PLOTTED	
TEMPLATE	
NOTE BOOK	
AREAS	
CHECKED	

DATE	
BY	
ORIGINAL SURVEY NO.	
SURVEYED	
PLOTTED	
TEMPLATE	
NOTE BOOK	
AREAS	
CHECKED	



FILE NAME = c:\pw_work\pwidot\cearlockj\d0309603\0570985-981-t-xsc3f\USE.THIS.dgn	USER NAME = ceerlockj	DESIGNED -	REVISIED -
		DRAWN -	REVISIED -
		CHECKED -	REVISIED -
		DATE -	REVISIED -

**STATE OF ILLINOIS  
DEPARTMENT OF TRANSPORTATION**

**CROSS SECTIONS - US 136**

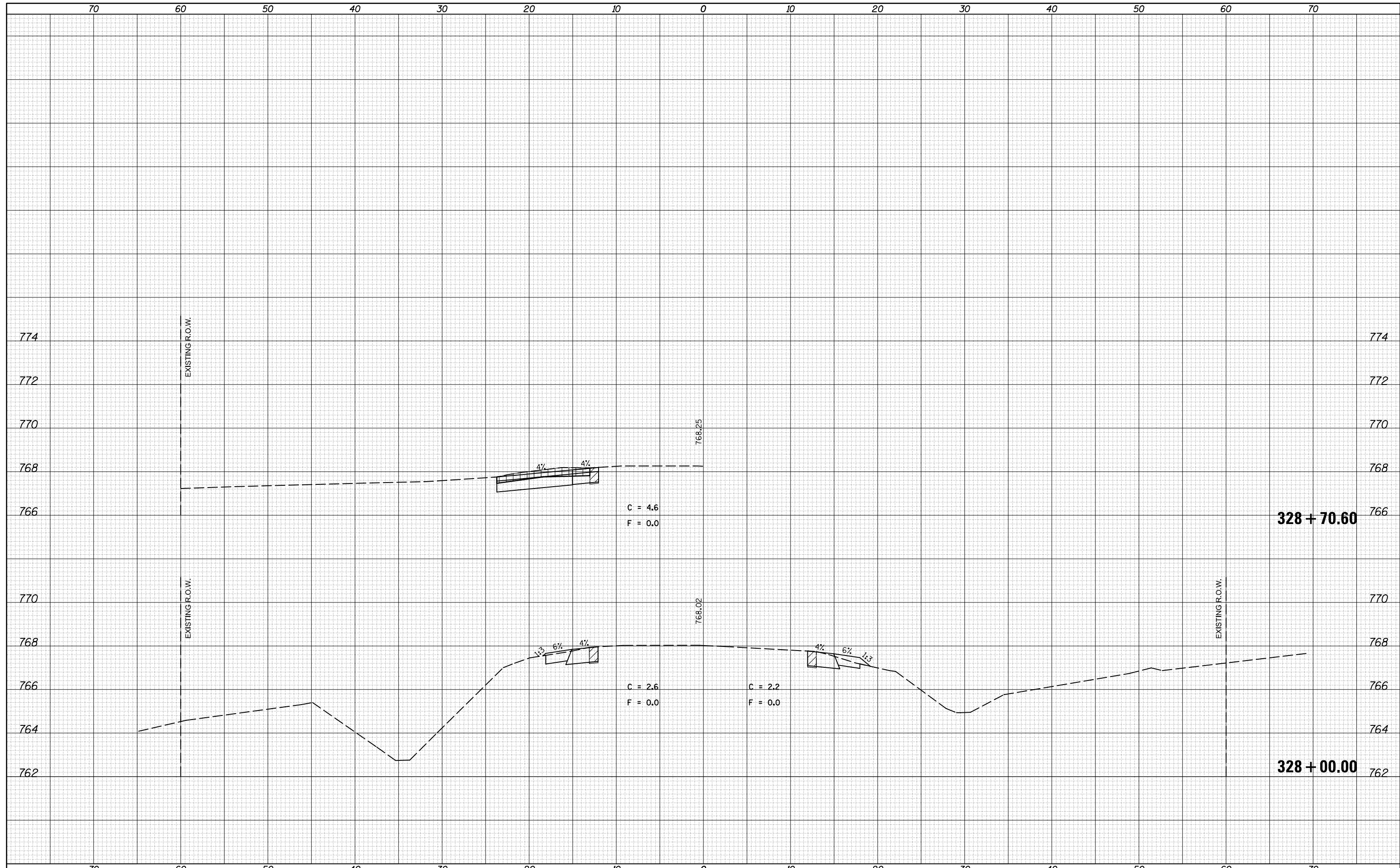
SCALE: SHEET 121 OF 177 SHEETS STA. 326+88.91 TO STA. 327+00.00

F.A.P. RTE. 709	SECTION 113 I-1, CR	COUNTY Champaign	TOTAL SHEETS 252	SHEET NO. 196
				CONTRACT NO. 70985
ILLINOIS FED. AID PROJECT				



DATE	
BY	
FINAL SURVEY	SURVEYED
NOTE BOOK NO.	PLOTTED
	TEMPLATE
	AREAS CHECKED

DATE	
BY	
ORIGINAL SURVEY	SURVEYED
NOTE BOOK NO.	PLOTTED
	TEMPLATE
	AREAS CHECKED



FILE NAME =  
 c:\pw\_work\p1dot\cearlockj\d0309603\0570985-sh1-xsc3f\USE.THIS.dgn

USER NAME = cearlockj  
 DESIGNED -  
 DRAWN -  
 CHECKED -  
 DATE - 10/17/2014

DESIGNED -  
 DRAWN -  
 CHECKED -  
 DATE -

REVISED -  
 REVISED -  
 REVISED -  
 REVISED -

STATE OF ILLINOIS  
 DEPARTMENT OF TRANSPORTATION

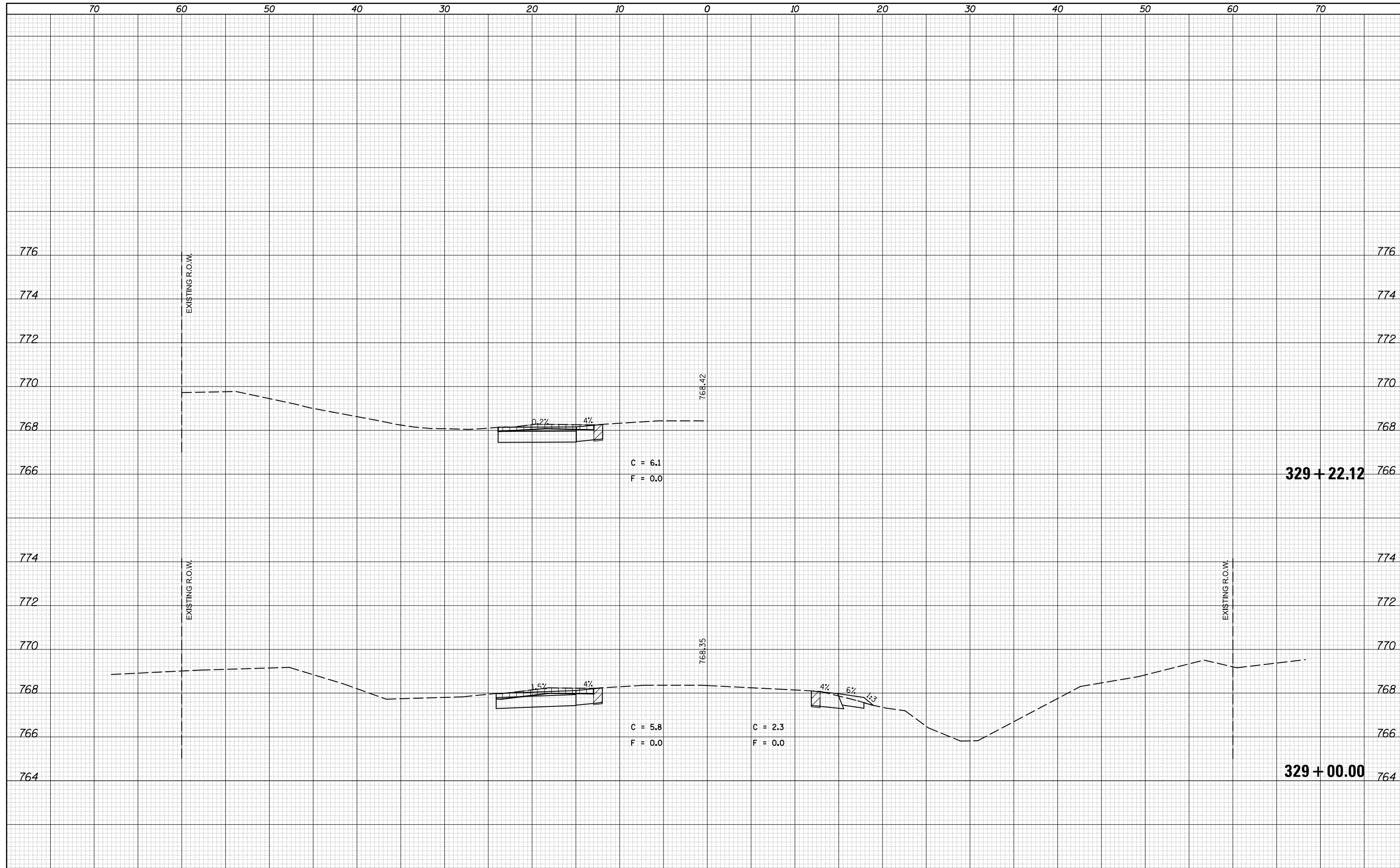
CROSS SECTIONS - US 136

SCALE: SHEET 122 OF 177 SHEETS STA. 328+00.00 TO STA. 328+70.60

F.A.P. RTE.	SECTION	COUNTY	TOTAL SHEETS	SHEET NO.
709	113 I-1, CR	Champaign	252	197
			CONTRACT NO. 70985	
ILLINOIS FED. AID PROJECT				

DATE	
BY	
FINAL SURVEY NO.	
SURVEYED PLOTTED AREAS CHECKED	
NOTE BOOK NO.	
TEMPLATE AREAS CHECKED	

DATE	
BY	
ORIGINAL SURVEY NO.	
SURVEYED PLOTTED AREAS CHECKED	
NOTE BOOK NO.	
TEMPLATE AREAS CHECKED	



FILE NAME = c:\pwork\pwork\cearlockjd\0309603\0570985-sh1-xsc3f\USE.THIS.dgn  
 \*MODELNAME\*

USER NAME = cealockjd	DESIGNED -	REVISED -
	DRAWN -	REVISED -
PLOT SCALE = 10.0000' / in.	CHECKED -	REVISED -
PLOT DATE = 10/17/2014	DATE -	REVISED -

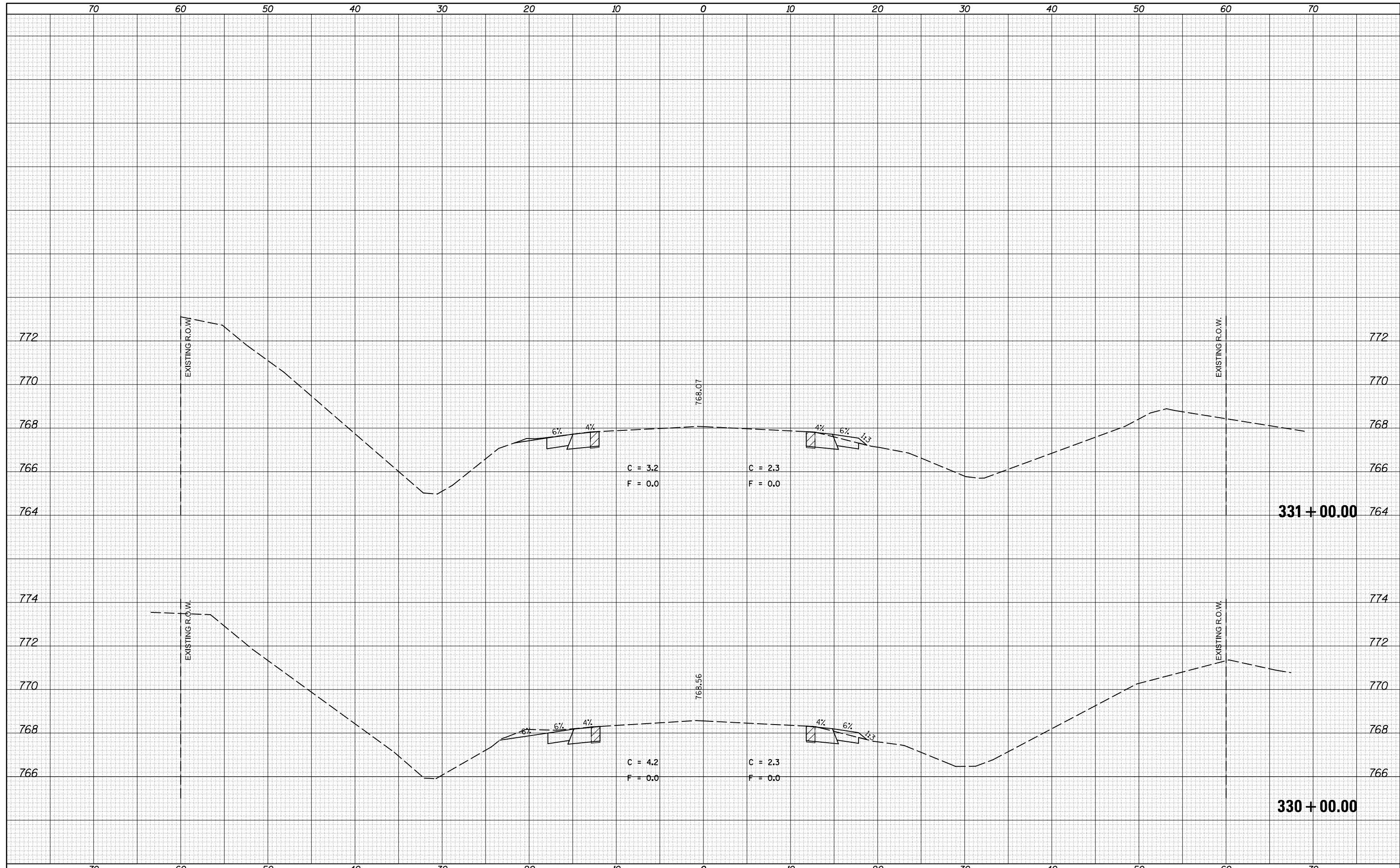
**STATE OF ILLINOIS  
DEPARTMENT OF TRANSPORTATION**

**CROSS SECTIONS - US 136**  
 SCALE: SHEET 123 OF 177 SHEETS STA. 329+00.00 TO STA. 329+22.12

F.A.P. RTE.	SECTION	COUNTY	TOTAL SHEETS	SHEET NO.
709	113 I-1, CR	Champaign	252	198
			CONTRACT NO. 70985	
ILLINOIS FED. AID PROJECT				

DATE	
BY	
FINAL SURVEY NO.	
SURVEYED PLOTTED	
TEMPLATE AREAS CHECKED	
NOTE BOOK AREAS CHECKED	

DATE	
BY	
ORIGINAL SURVEY NO.	
SURVEYED PLOTTED	
TEMPLATE AREAS CHECKED	
NOTE BOOK AREAS CHECKED	



FILE NAME = c:\pw\_work\pwidot\cearlockjd\0309603\0570985-sh1-xsc3f\USE.THIS.dgn  
 \*MODELNAME\*

USER NAME = cearlockjd	DESIGNED -	REVISED -
PLOT SCALE = 10.0000' / in.	DRAWN -	REVISED -
PLOT DATE = 10/17/2014	CHECKED -	REVISED -
	DATE -	REVISED -

**STATE OF ILLINOIS  
DEPARTMENT OF TRANSPORTATION**

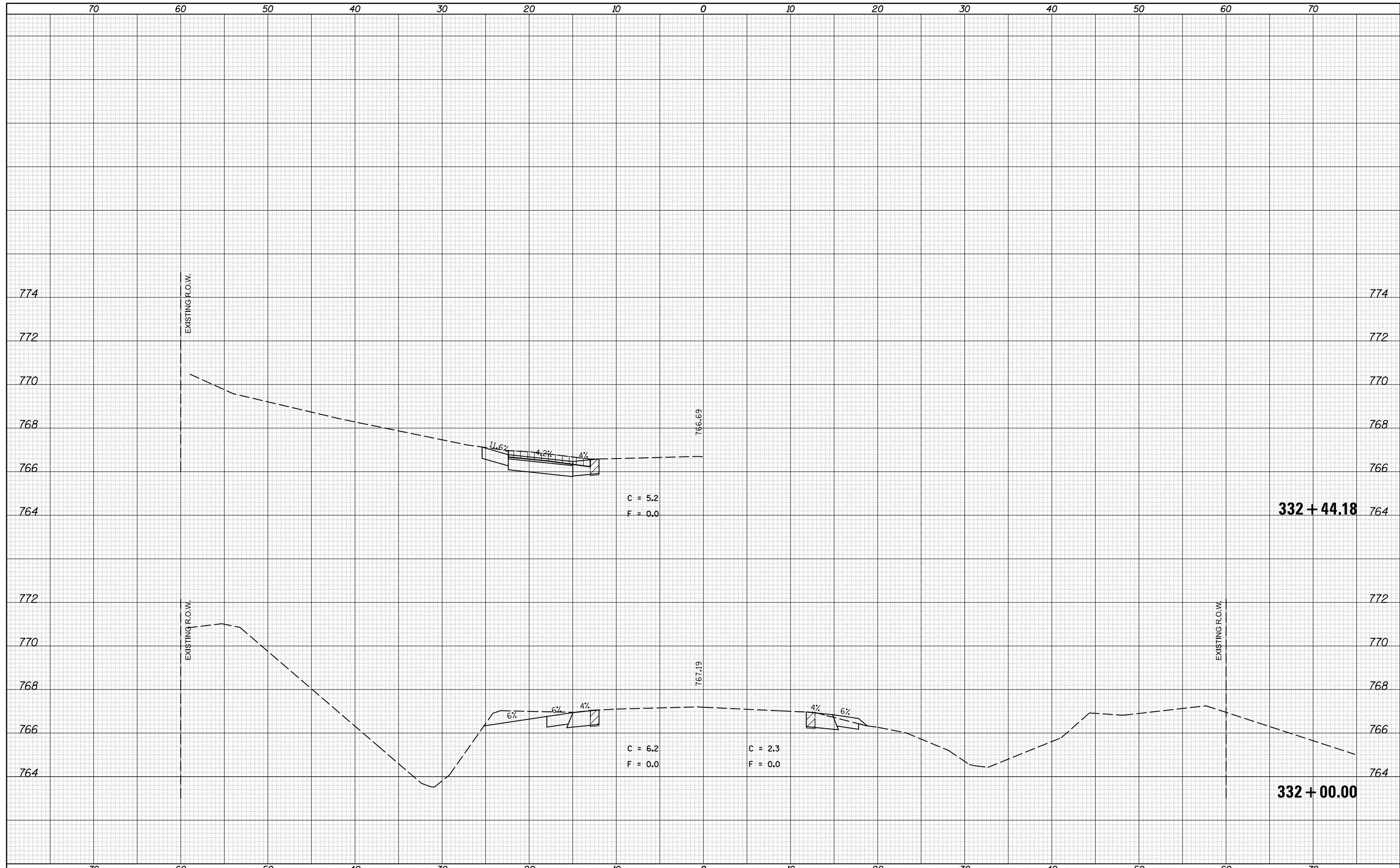
**CROSS SECTIONS - US 136**  
 SCALE: SHEET 124 OF 177 SHEETS STA. 330+00.00 TO STA. 331+00.00

F.A.P. RTE.	SECTION	COUNTY	TOTAL SHEETS	SHEET NO.
709	113 I-1, CR	Champaign	252	199
			CONTRACT NO. 70985	

ILLINOIS FED. AID PROJECT

DATE	
BY	
SURVEYED	
PLOTTED	
TEMPLATE	
NOTE BOOK	
AREAS	
CHECKED	
NO.	

DATE	
BY	
SURVEYED	
PLOTTED	
TEMPLATE	
NOTE BOOK	
AREAS	
CHECKED	
NO.	



FILE NAME =  
 c:\pw\_work\pwork\cearlockjd\0309603\0570985-  
 \*MODELNAME\*

USER NAME = cealockjd	DESIGNED -	REVISED -
cealockjd	DRAWN -	REVISED -
cealockjd	CHECKED -	REVISED -
cealockjd	DATE -	REVISED -

**STATE OF ILLINOIS  
 DEPARTMENT OF TRANSPORTATION**

**CROSS SECTIONS - US 136**

SCALE: SHEET 125 OF 177 SHEETS STA. 332+00.00 TO STA. 332+44.18

F.A.P. RTE.	SECTION	COUNTY	TOTAL SHEETS	SHEET NO.
709	113 I-1, CR	Champaign	252	200
			CONTRACT NO.	70985
ILLINOIS FED. AID PROJECT				