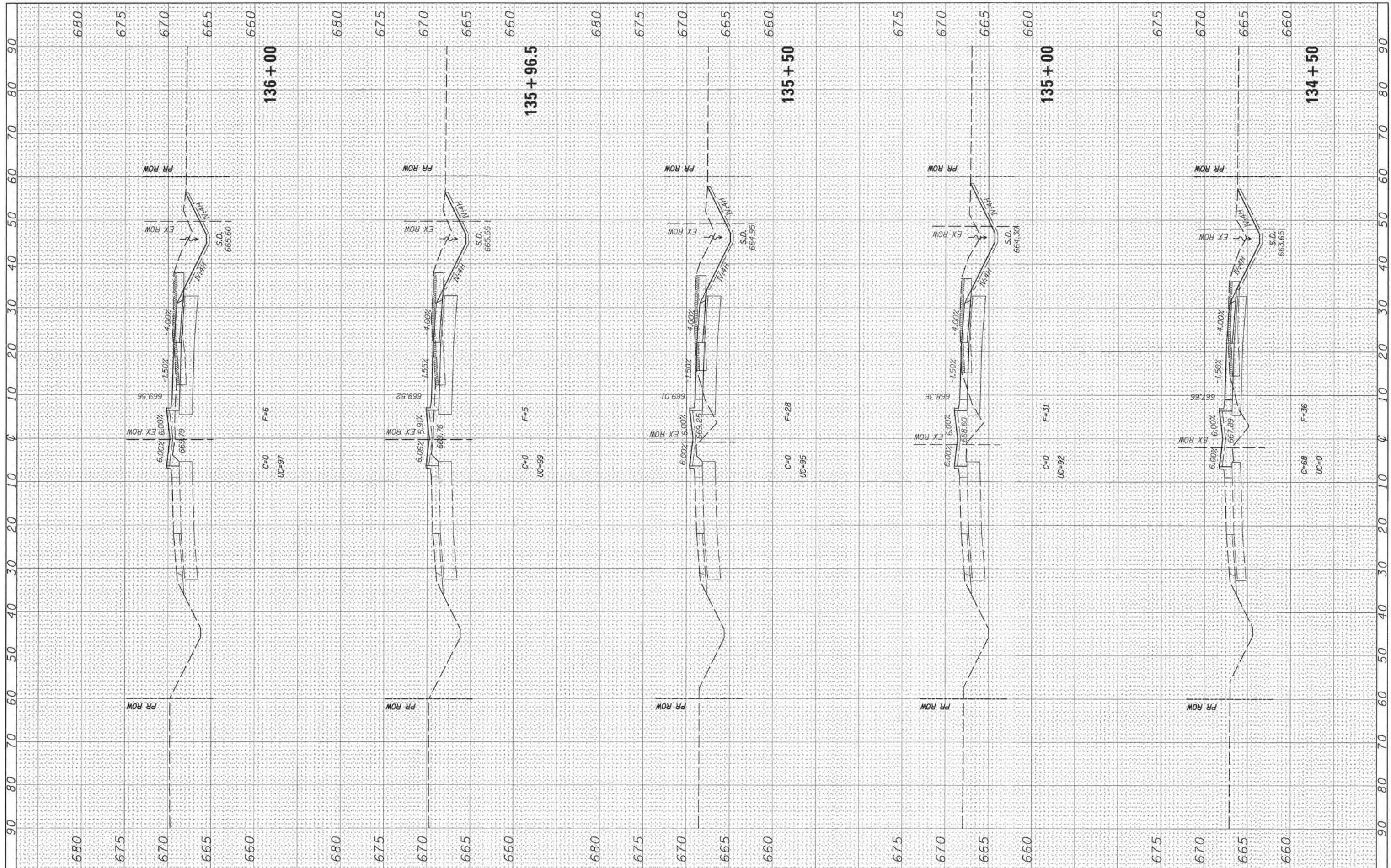


FINAL SURVEY	BY	DATE
PLOTTED		
NOTE BOOK		
AREAS CHECKED		
NO.		

ORIGINAL SURVEY	BY	DATE
PLOTTED		
NOTE BOOK		
AREAS CHECKED		
NO.		



FILE NAME = v:\2694\2694xhstf3.dgn
 USER NAME = bdeoraene
 PLOT SCALE = 10.0000" / in.
 PLOT DATE = 11/17/2014

DESIGNED -	REVISED -
DRAWN -	REVISED -
CHECKED -	REVISED -
DATE -	REVISED -

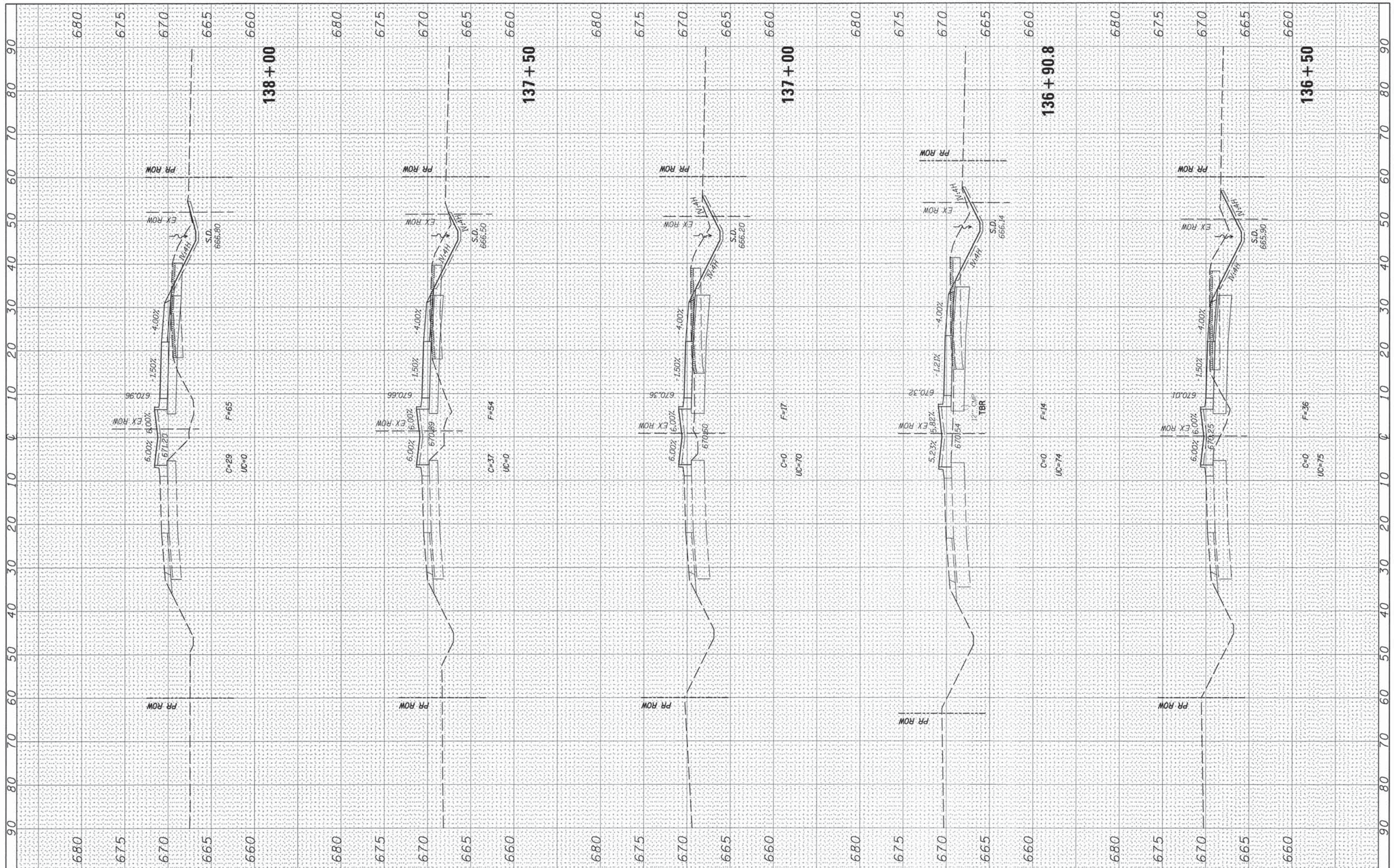
**STATE OF ILLINOIS
DEPARTMENT OF TRANSPORTATION**

C.H. 7 (ELDAMAIN RD.) STAGE 3 CROSS SECTIONS
 SCALE: H=10 V=5 SHEET NO. 26 OF 52 SHEETS STA. 134+50 TO STA. 136+00

F.A.U. RTE.	SECTION	COUNTY	TOTAL SHEETS	SHEET NO.
4000	07-00096-00-RP	KENDALL	230	201
CONTRACT NO. 87415				
FED. ROAD DIST. NO. ILLINOIS FED. AID PROJECT				

BY	DATE

ORIGINAL SURVEY	SURVEYED
NOTE BOOK	PLOTTED
	TEMPLATE
	AS AS
	AREAS
	CHECKED



FILE NAME = v:\2694\2694\shatf3.dgn
 USER NAME = bdecroene

DESIGNED -
 DRAWN -
 CHECKED -
 DATE -

REVISED -
 REVISED -
 REVISED -
 REVISED -

STATE OF ILLINOIS
 DEPARTMENT OF TRANSPORTATION

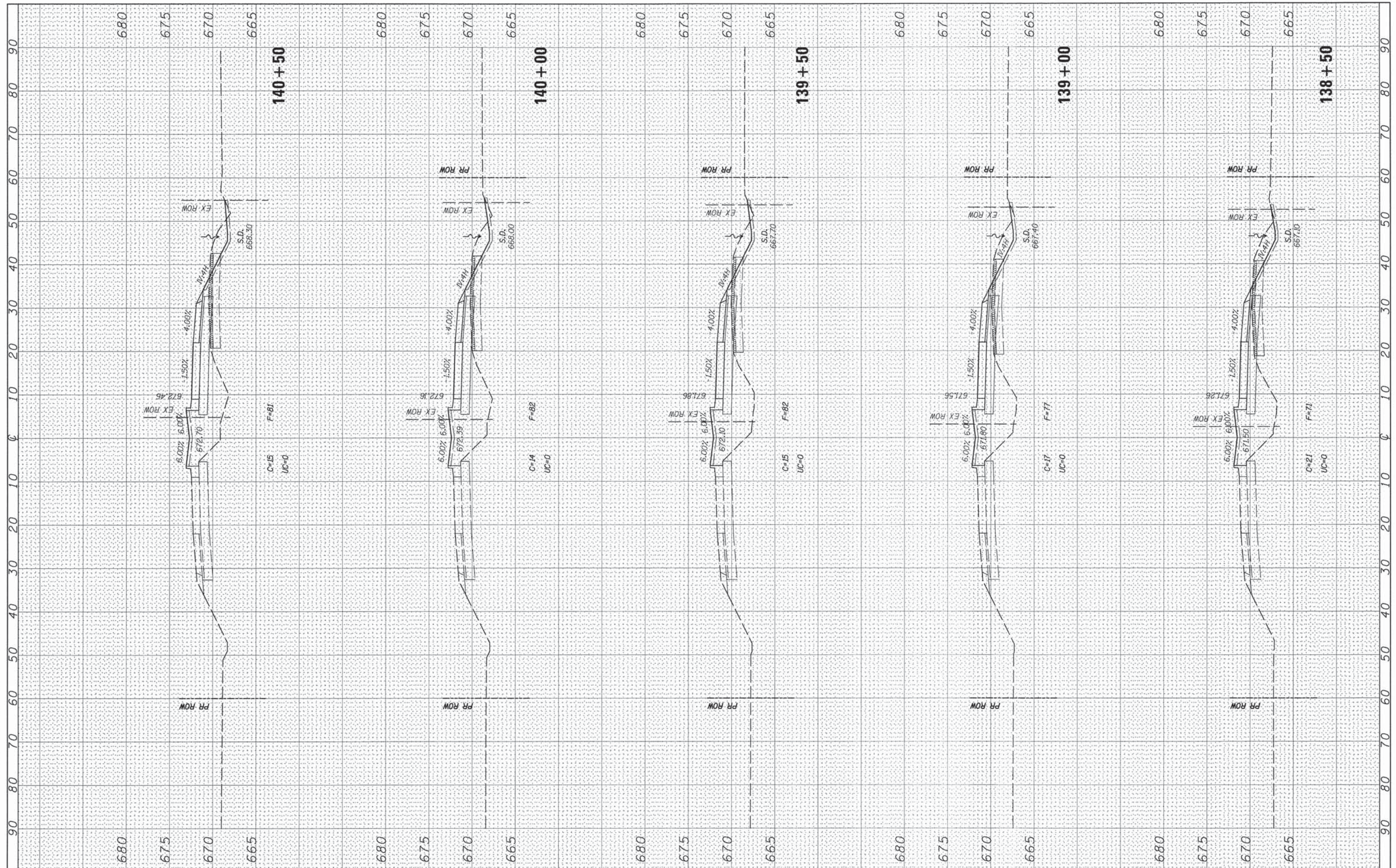
C.H. 7 (ELDAMAIN RD.) STAGE 3 CROSS SECTIONS

SCALE: H=10 V=5 SHEET NO. 27 OF 52 SHEETS STA. 136+50 TO STA. 138+00

F.A.U. RTE.	SECTION	COUNTY	TOTAL SHEETS	SHEET NO.
4000	07-00096-00-RP	KENDALL	230	202
FED. ROAD DIST. NO.			ILLINOIS FED. AID PROJECT	
			CONTRACT NO. 87415	

FINAL SURVEY	SURVEYED	BY	DATE
NOTE BOOK	PLOTTED		
NO.	TEMPLATE		
	AREAS CHECKED		

ORIGINAL SURVEY	SURVEYED	BY	DATE
NOTE BOOK	PLOTTED		
NO.	TEMPLATE		
	AREAS CHECKED		



FILE NAME =
 v:\2694\2694\sh.tsf3.dgn

USER NAME = bdcroene
 PLOT SCALE = 10.0000' / 1" / 1" / 1"
 PLOT DATE = 11/17/2014

DESIGNED -
 DRAWN -
 CHECKED -
 DATE -

REVISED -
 REVISED -
 REVISED -
 REVISED -

**STATE OF ILLINOIS
 DEPARTMENT OF TRANSPORTATION**

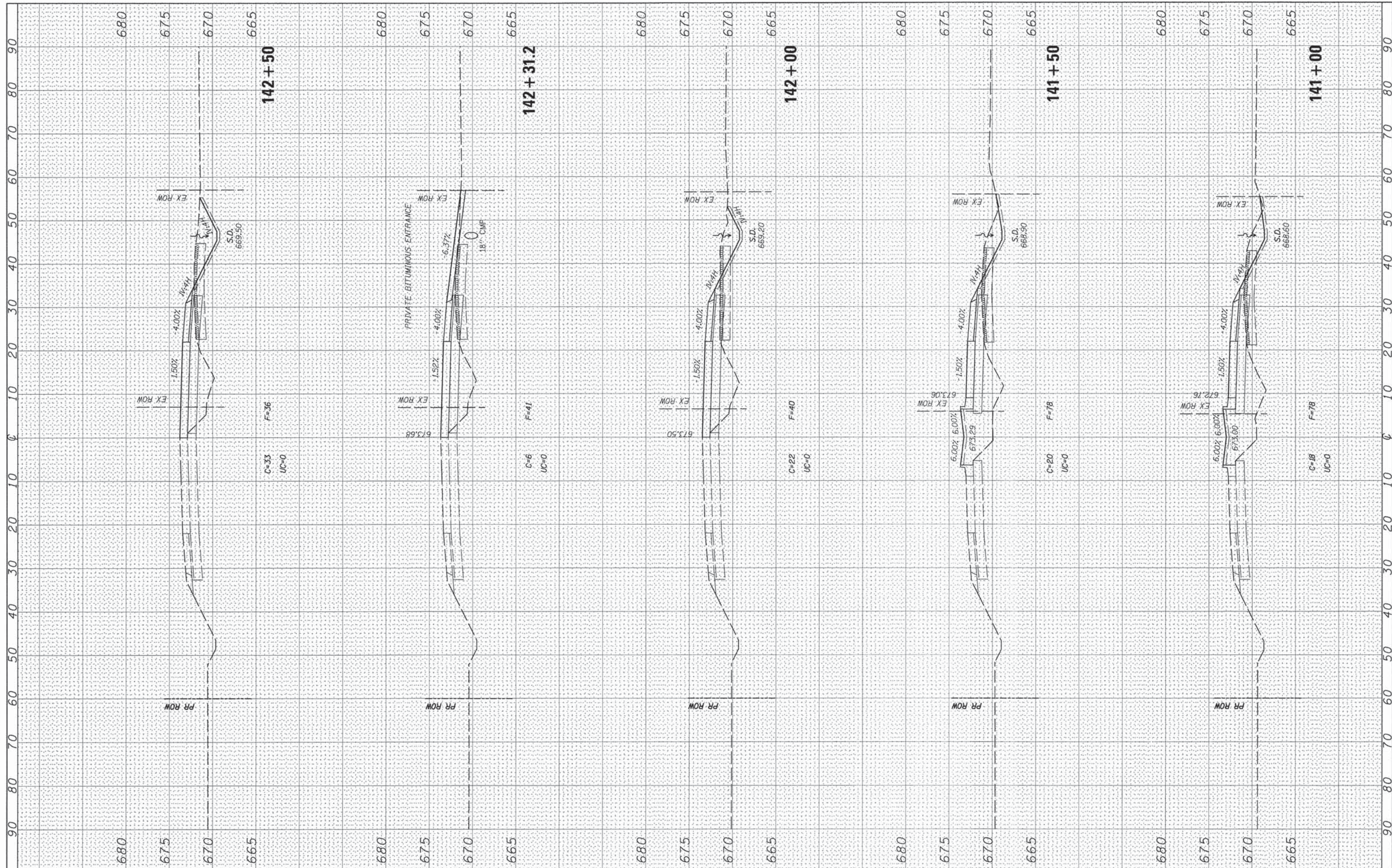
C.H. 7 (ELDAMAIN RD.) STAGE 3 CROSS SECTIONS

SCALE: H=10 V=5 SHEET NO. 28 OF 52 SHEETS STA. 138+50 TO STA. 140+50

F.A.U. RTE. 4000	SECTION 07-00096-00-RP	COUNTY KENDALL	TOTAL SHEETS 230	SHEET NO. 203
FED. ROAD DIST. NO. ILLINOIS FED. AID PROJECT			CONTRACT NO. 87415	

FINAL SURVEY NO.	SURVEYED	BY	DATE
NOTE BOOK NO.	PLOTTED		
AREAS CHECKED	TEMPLATE		
	AREAS CHECKED		

ORIGINAL SURVEY NO.	SURVEYED	BY	DATE
NOTE BOOK NO.	PLOTTED		
AREAS CHECKED	TEMPLATE		
	AREAS CHECKED		



FILE NAME = v:\2694\2694xshs7f3.dgn
 USER NAME = bdcraene
 PLOT SCALE = 10.0000' / 1" =
 PLOT DATE = 11/17/2014

DESIGNED -	REVISED -
DRAWN -	REVISED -
CHECKED -	REVISED -
DATE -	REVISED -

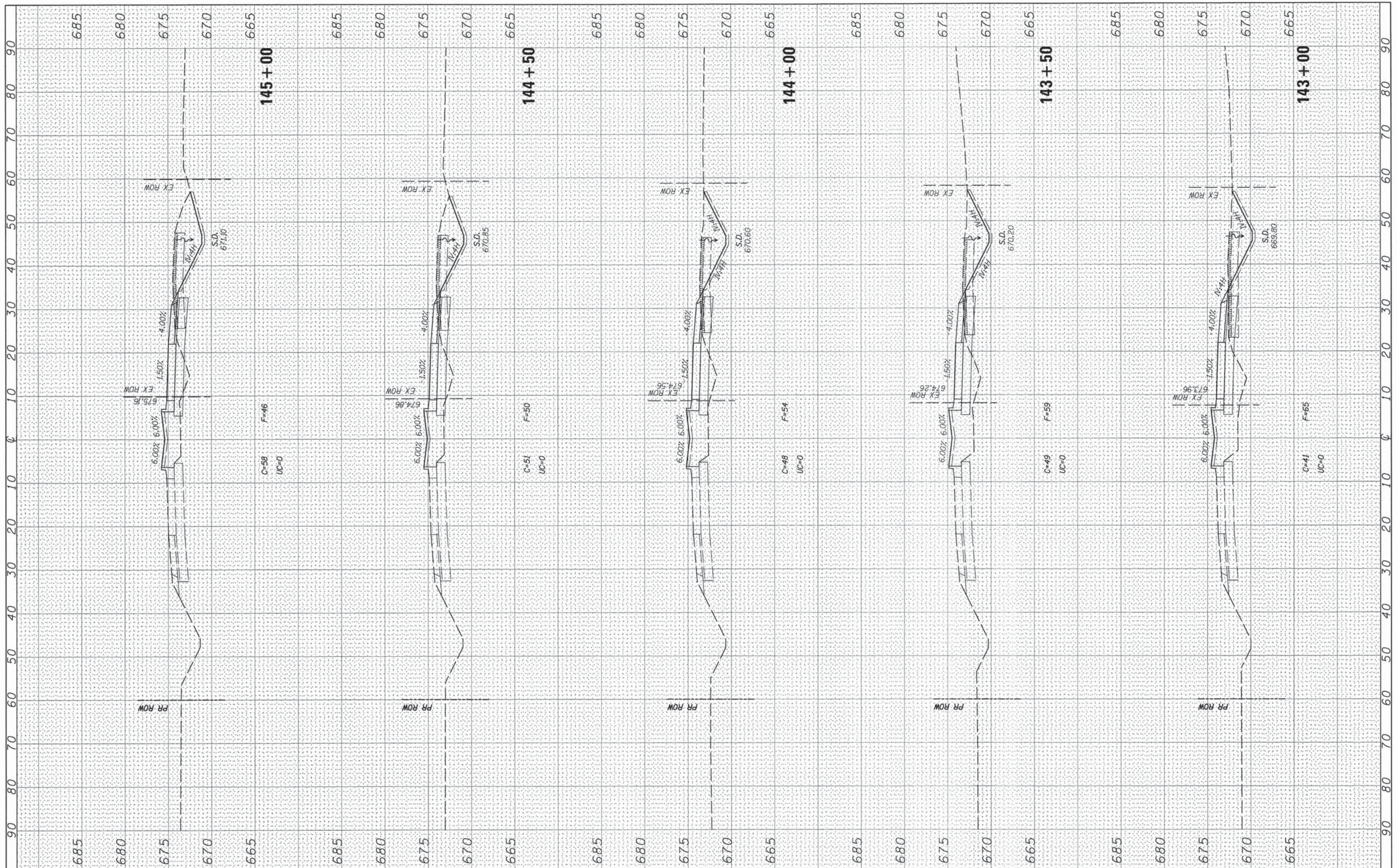
**STATE OF ILLINOIS
DEPARTMENT OF TRANSPORTATION**

C.H. 7 (ELDAMAIN RD.) STAGE 3 CROSS SECTIONS
 SCALE: H=10 V=5 SHEET NO. 29 OF 52 SHEETS STA. 141+00 TO STA. 142+50

F.A.U. RTE. 4000	SECTION 07-00096-00-RP	COUNTY KENDALL	TOTAL SHEETS 230	SHEET NO. 204
FED. ROAD DIST. NO. [ILLINOIS] FED. AID PROJECT				
CONTRACT NO. 87415				

FINAL SURVEY NO.	DATE
SURVEYED	BY
NOTE BOOK	
TEMPLATE	
AREAS CHECKED	

ORIGINAL SURVEY NO.	DATE
SURVEYED	BY
NOTE BOOK	
TEMPLATE	
AREAS CHECKED	



FILE NAME =
 vs\2694\2694xshtsf3.dgn
 USER NAME = bdcroane

DESIGNED -
 DRAWN -
 CHECKED -
 DATE -

REVISED -
 REVISED -
 REVISED -
 REVISED -

**STATE OF ILLINOIS
 DEPARTMENT OF TRANSPORTATION**


C.H. 7 (ELDAMAIN RD.) STAGE 3 CROSS SECTIONS

SCALE: H=10 V=5 SHEET NO. 30 OF 52 SHEETS STA. 143+00 TO STA. 145+00

F.A.U. RTE. 4000	SECTION 07-00096-00-RP	COUNTY KENDALL	TOTAL SHEETS 230	SHEET NO. 205
FED. ROAD DIST. NO. ILLINOIS FED. AID PROJECT			CONTRACT NO. 87415	

FINAL SURVEY NO.	SURVEYED	DATE
NOTE BOOK	PLOTTED	
AREAS CHECKED	TEMPLATE	
	AREAS CHECKED	

ORIGINAL SURVEY NO.	SURVEYED	DATE
NOTE BOOK	PLOTTED	
AREAS CHECKED	TEMPLATE	
	AREAS CHECKED	



FILE NAME =	USER NAME =
v:\2694\2694\shfts3.dgn	bdcraene
PLOT SCALE = 10.0000' / 1"	PLOT DATE = 11/17/2014

DESIGNED -	REVISED -
DRAWN -	REVISED -
CHECKED -	REVISED -
DATE -	REVISED -

**STATE OF ILLINOIS
DEPARTMENT OF TRANSPORTATION**

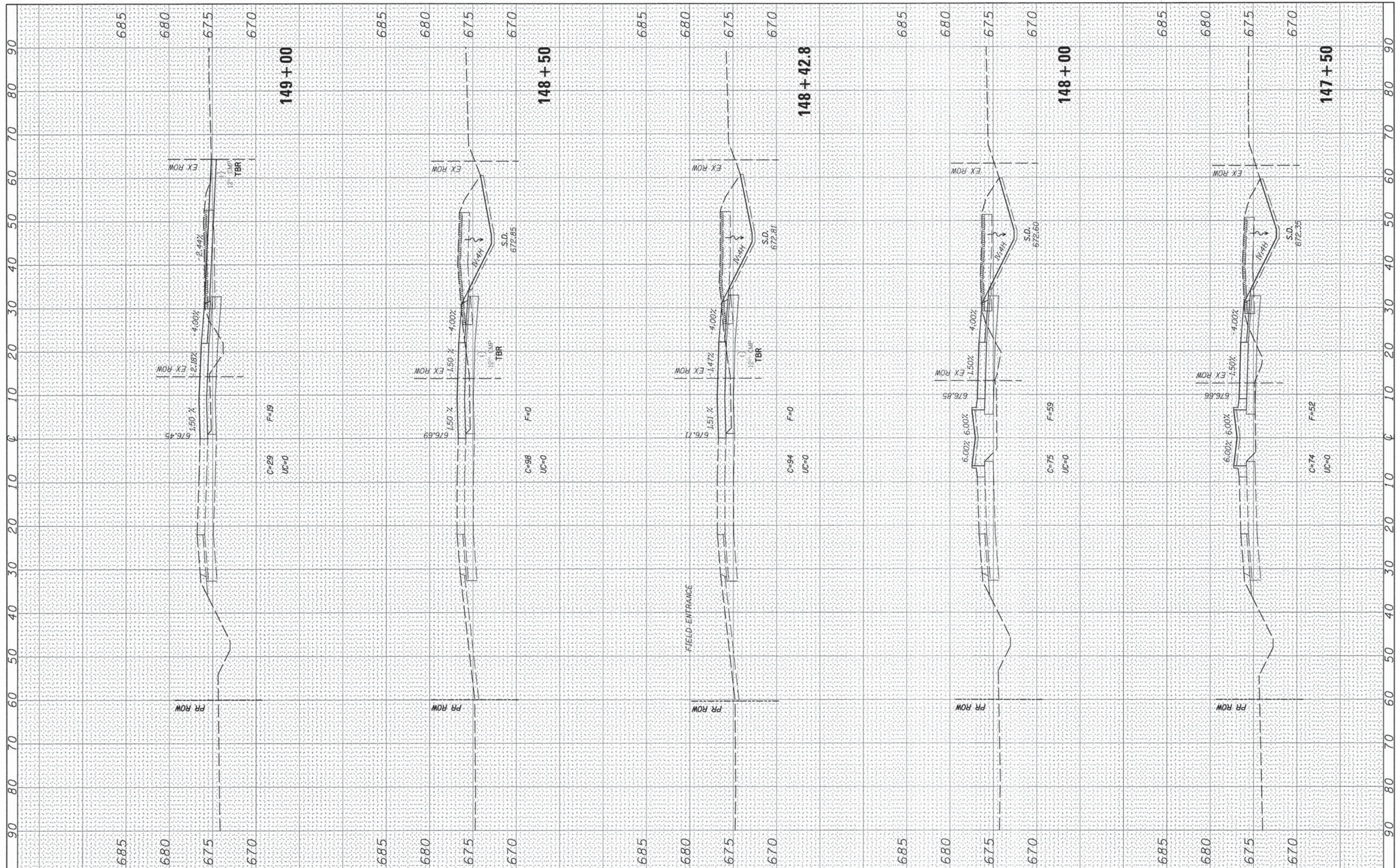
C.H. 7 (ELDAMAIN RD.) STAGE 3 CROSS SECTIONS

SCALE: H=10 V=5 SHEET NO. 31 OF 52 SHEETS STA. 145+50 TO STA. 147+00

F.A.U. RTE.	SECTION	COUNTY	TOTAL SHEETS	SHEET NO.
4000	07-00096-00-RP	KENDALL	230	206
FED. ROAD DIST. NO. ILLINOIS FED. AID PROJECT			CONTRACT NO. 87415	

FINAL SURVEY NO.	SURVEYED	DATE
NOTE BOOK	PLOTTED	
AREAS CHECKED	TEMPLATE	
	AREAS CHECKED	

ORIGINAL SURVEY NO.	SURVEYED	DATE
NOTE BOOK	PLOTTED	
AREAS CHECKED	TEMPLATE	
	AREAS CHECKED	



FILE NAME = v:\2694\2694\khtsf3.dgn
 USER NAME = bdecrease
 PLOT SCALE = 10.0000" / in.
 PLOT DATE = 11/17/2014

DESIGNED -	REVISED -
DRAWN -	REVISED -
CHECKED -	REVISED -
DATE -	REVISED -

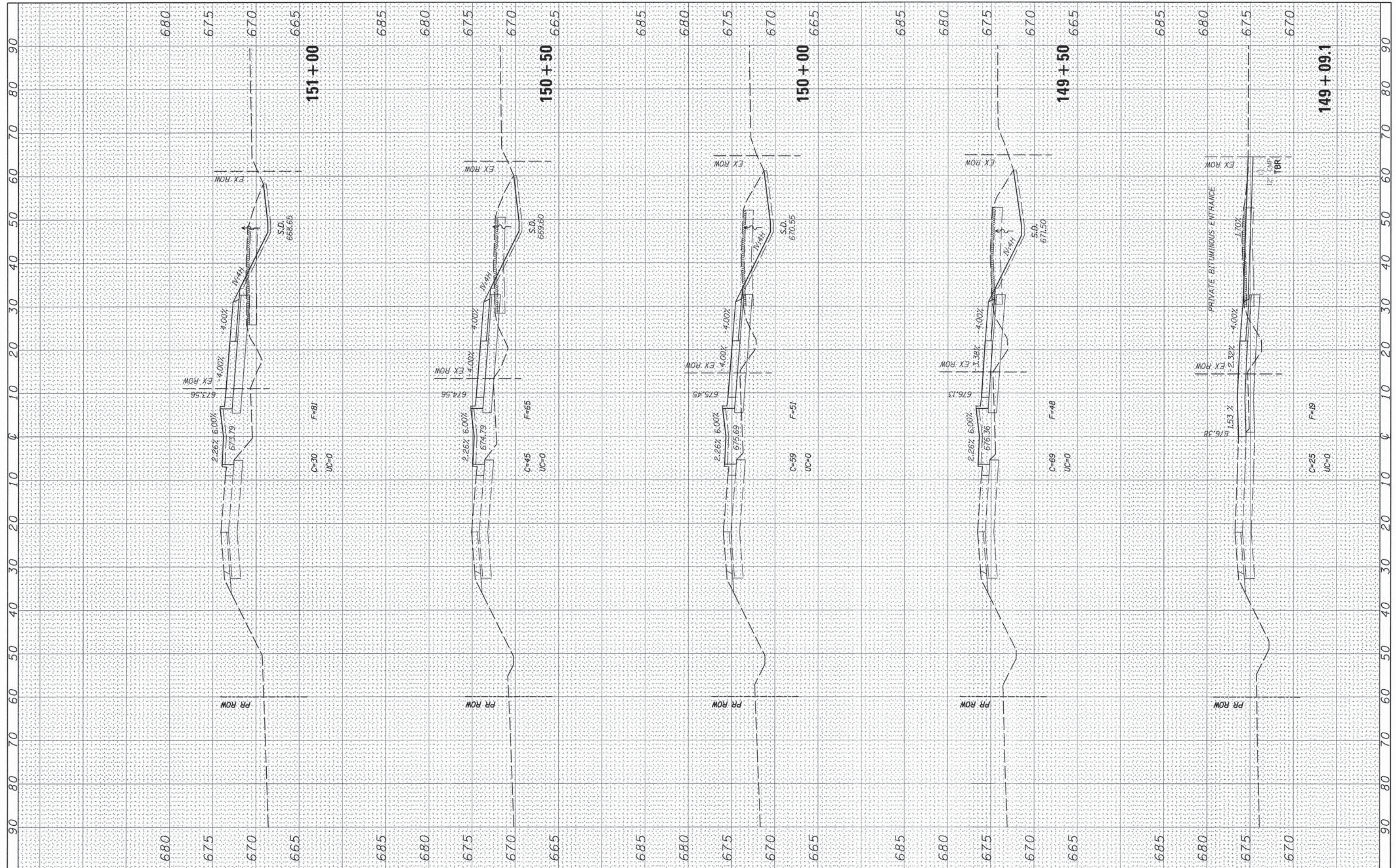
STATE OF ILLINOIS
 DEPARTMENT OF TRANSPORTATION

C.H. 7 (ELDAMAIN RD.) STAGE 3 CROSS SECTIONS
 SCALE: H=10 V=5 SHEET NO. 32 OF 52 SHEETS STA. 147+50 TO STA. 149+00

F.A.U. RTE.	SECTION	COUNTY	TOTAL SHEETS	SHEET NO.
4000	07-00096-00-RP	KENDALL	230	207
FED. ROAD DIST. NO.		ILLINOIS FED. AID PROJECT		
		CONTRACT NO. 87415		

FINAL SURVEY	SUBMITTED	BY	DATE
NOTE BOOK	PLOTTED		
AREAS CHECKED	TEMPLATE		
NO.	AREAS CHECKED		

ORIGINAL SURVEY	SUBMITTED	BY	DATE
NOTE BOOK	PLOTTED		
AREAS CHECKED	TEMPLATE		
NO.	AREAS CHECKED		



FILE NAME = va\2694\2694\shfts3.dgn
 USER NAME = bdcroane
 PLOT SCALE = 10.0000' / 1" =
 PLOT DATE = 11/17/2014

DESIGNED -
 DRAWN -
 CHECKED -
 DATE -

REVISED -
 REVISED -
 REVISED -
 REVISED -

**STATE OF ILLINOIS
 DEPARTMENT OF TRANSPORTATION**

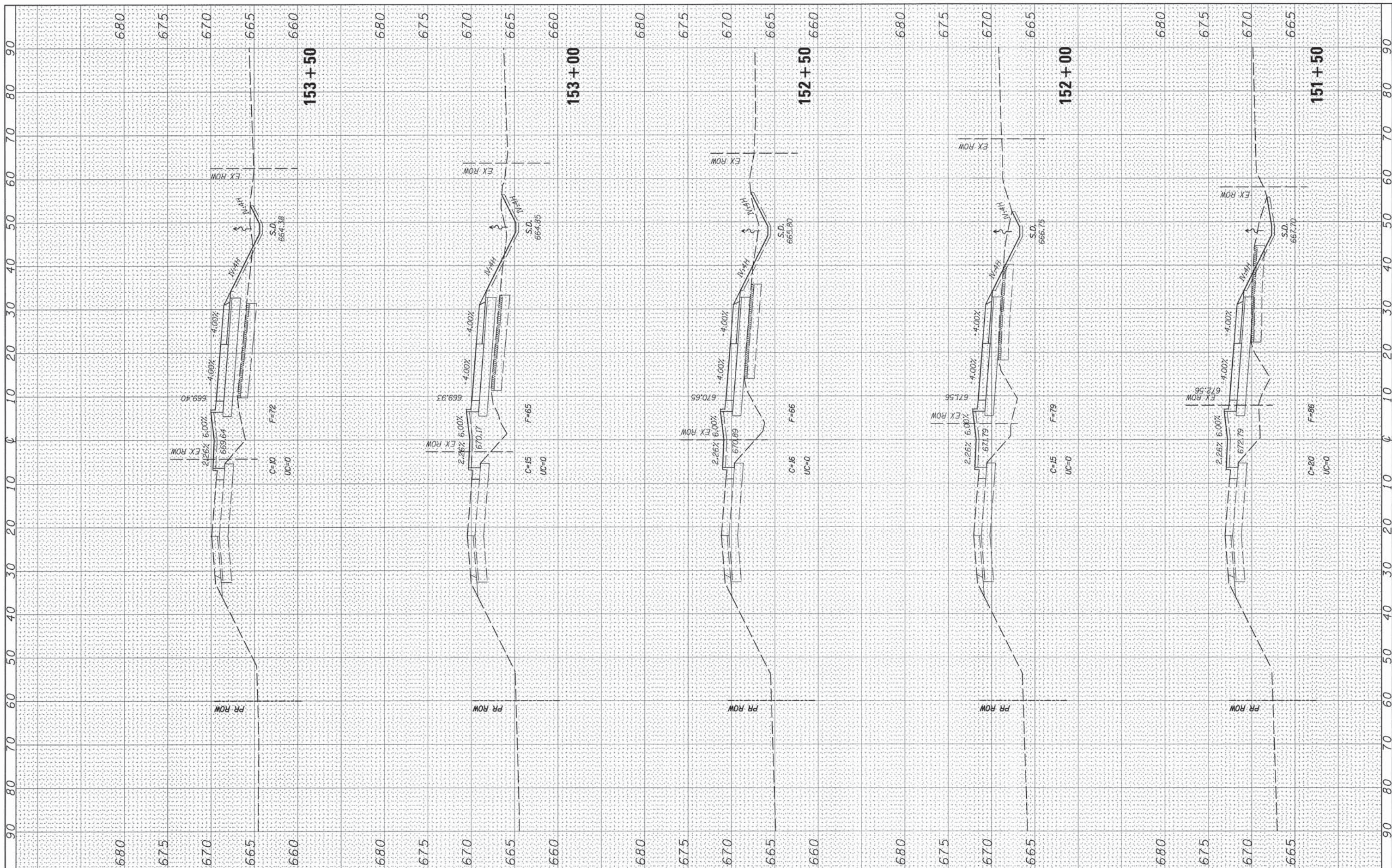
C.H. 7 (ELDAMAIN RD.) STAGE 3 CROSS SECTIONS

SCALE: H=10 V=5 SHEET NO. 33 OF 52 SHEETS STA. 149+09.1 TO STA. 151+00

F.A.U. RTE.	SECTION	COUNTY	TOTAL SHEETS	SHEET NO.
4000	07-00096-00-RP	KENDALL	230	208
FED. ROAD DIST. NO.	ILLINOIS FED. AID PROJECT			
			CONTRACT NO. 87415	

FINAL SURVEY	DATE
CHECKED	BY
PLOTTED	
TEMPLATE	
AREAS CHECKED	
NO.	

ORIGINAL SURVEY	DATE
CHECKED	BY
PLOTTED	
TEMPLATE	
AREAS CHECKED	
NO.	



FILE NAME = vs\2694\2694xshstf3.dgn
 USER NAME = bdeor@ne

DESIGNED -
 DRAWN -
 CHECKED -
 DATE -

REVISÉ -
 REVISÉ -
 REVISÉ -
 REVISÉ -

**STATE OF ILLINOIS
 DEPARTMENT OF TRANSPORTATION**

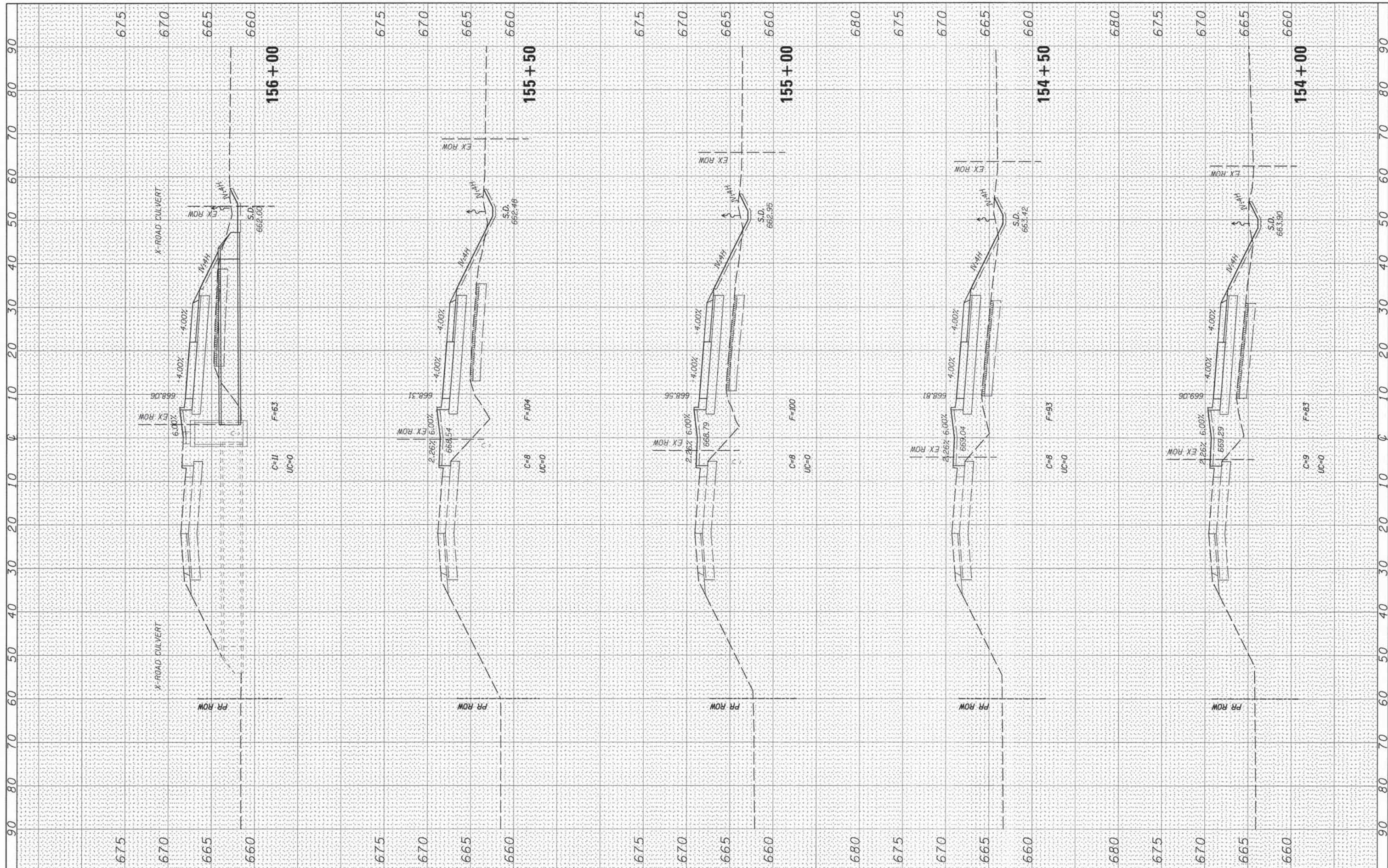
C.H. 7 (ELDAMAIN RD.) STAGE 3 CROSS SECTIONS

SCALE: H=10 V=5 SHEET NO. 34 OF 52 SHEETS STA. 151+50 TO STA. 153+50

F.A.U. RTE.	SECTION	COUNTY	TOTAL SHEETS	SHEET NO.
4000	07-00096-00-RP	KENDALL	230	209
FED. ROAD DIST. NO.			ILLINOIS FED. AID PROJECT	
			CONTRACT NO. 87415	

FINAL SURVEY NO.	SURVEYED	DATE
NOTE BOOK NO.	PLOTTED	
AREAS CHECKED	TEMPLATE	
	AREAS CHECKED	

ORIGINAL SURVEY NO.	SURVEYED	DATE
NOTE BOOK NO.	PLOTTED	
AREAS CHECKED	TEMPLATE	
	AREAS CHECKED	



FILE NAME = v:\2694\2694\shsta3.dgn
 USER NAME = bdecrane
 PLLOT SCALE = 10.0000' / in.
 PLLOT DATE = 11/17/2014

DESIGNED -	REVISED -
DRAWN -	REVISED -
CHECKED -	REVISED -
DATE -	REVISED -

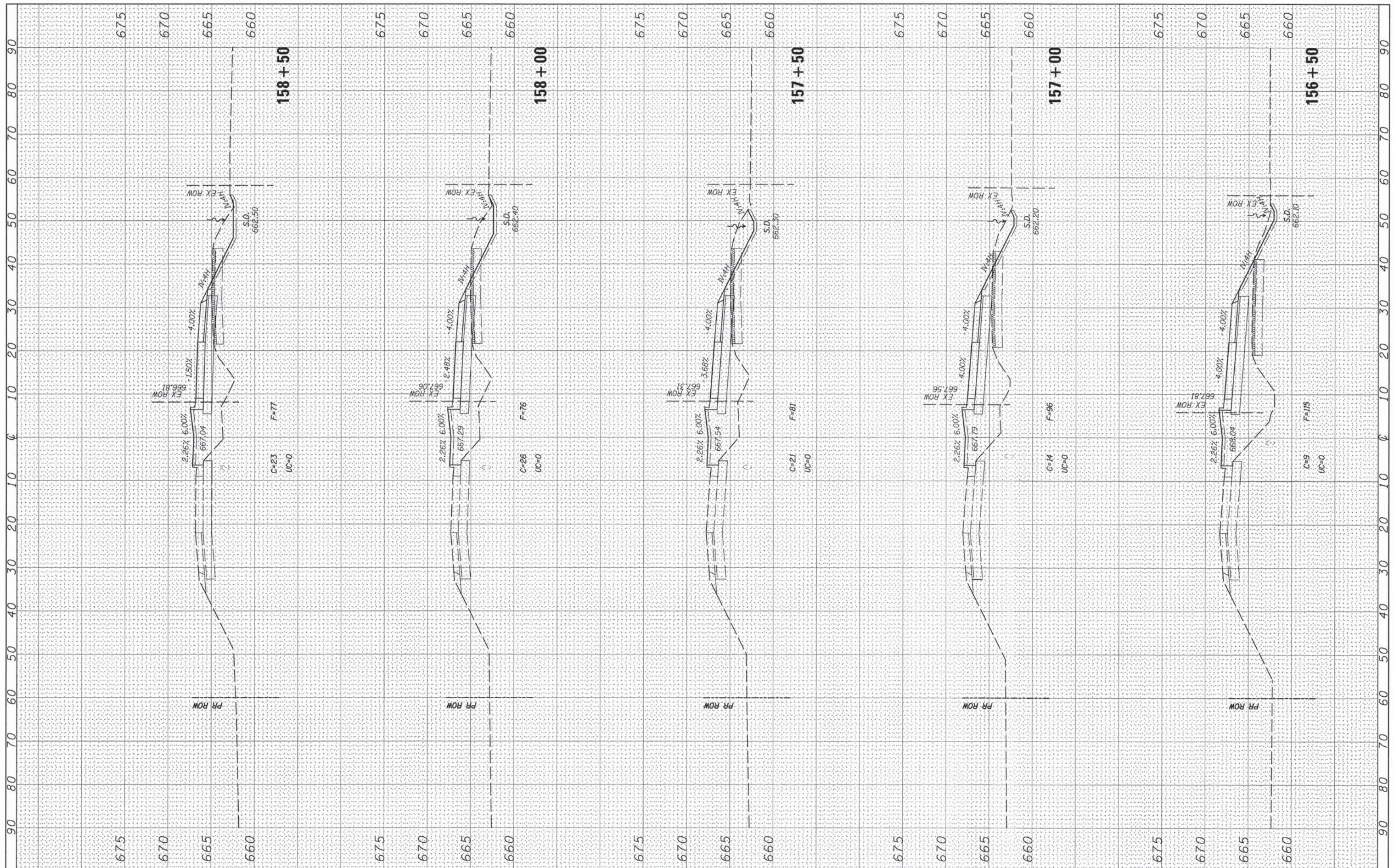
**STATE OF ILLINOIS
DEPARTMENT OF TRANSPORTATION**

C.H. 7 (ELDAMAIN RD.) STAGE 3 CROSS SECTIONS
 SCALE: H=10 V=5 SHEET NO. 35 OF 52 SHEETS STA. 154+00 TO STA. 156+00

F.A.U. RTE. 4000	SECTION 07-00096-00-RP	COUNTY KENDALL	TOTAL SHEETS 230	SHEET NO. 210
CONTRACT NO. 87415				
FED. ROAD DIST. NO. ILLINOIS FED. AID PROJECT				

FINAL SURVEY	SURVEYED	BY	DATE
NOTE BOOK	PLOTTED		
AREAS CHECKED	TEMPLATE		
NO.	AREAS CHECKED		

ORIGINAL SURVEY	SURVEYED	BY	DATE
NOTE BOOK	PLOTTED		
AREAS CHECKED	TEMPLATE		
NO.	AREAS CHECKED		



FILE NAME = v:\2694\2694\kshaf3.dgn
 USER NAME = bdecreane
 PLOT SCALE = 10.0000' / in.
 PLOT DATE = 11/17/2014

DESIGNED -
 DRAWN -
 CHECKED -
 DATE -

REVISED -
 REVISED -
 REVISED -
 REVISED -

**STATE OF ILLINOIS
 DEPARTMENT OF TRANSPORTATION**

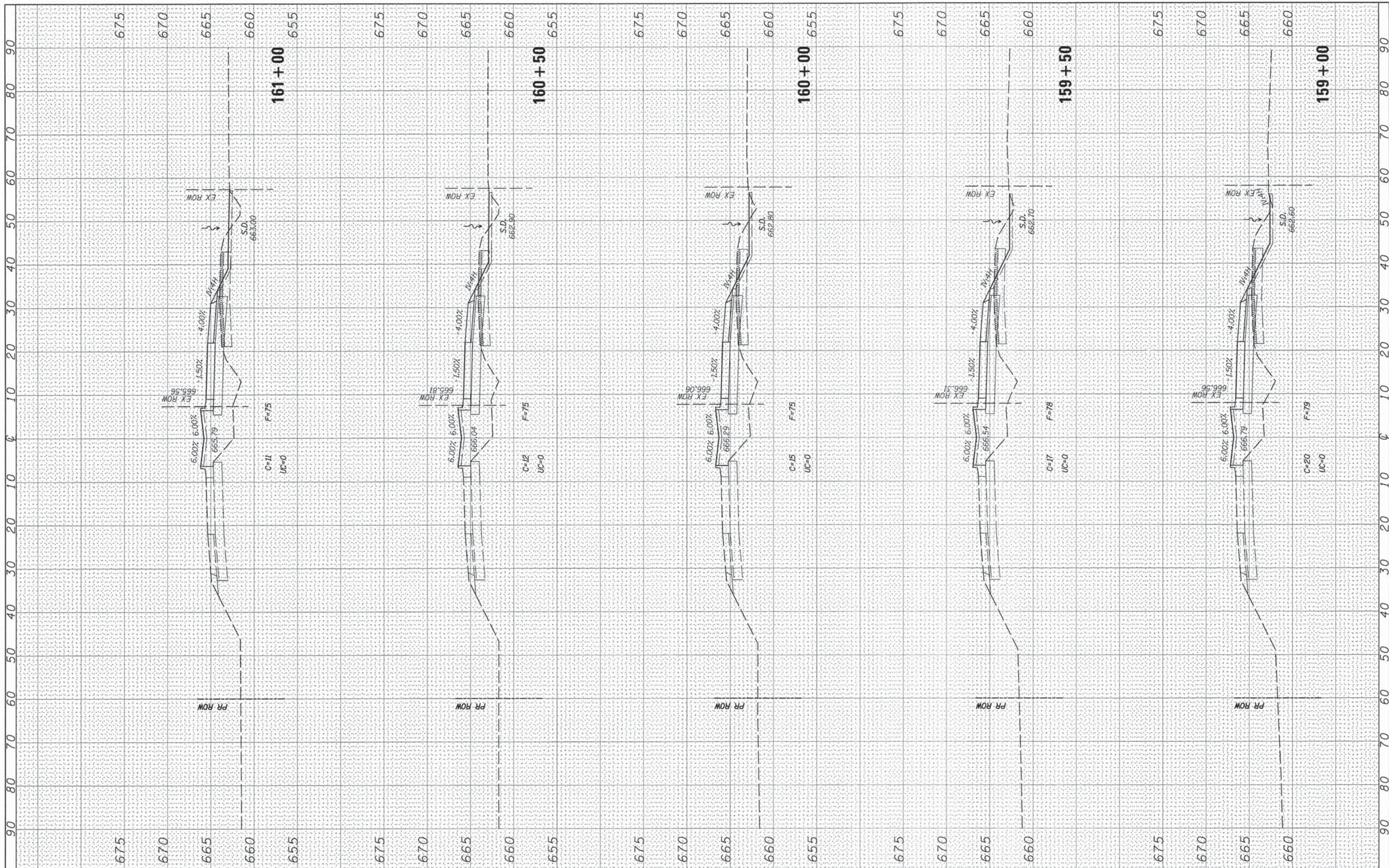
C.H. 7 (ELDA MAIN RD.) STAGE 3 CROSS SECTIONS

SCALE: H=10 V=5 SHEET NO. 36 OF 52 SHEETS STA. 156+50 TO STA. 158+50

F.A.U. RTE.	SECTION	COUNTY	TOTAL SHEETS	SHEET NO.
4000	07-00096-00-RP	KENDALL	230	211
FED. ROAD DIST. NO.			ILLINOIS FED. AID PROJECT	
			CONTRACT NO. 87415	

FINAL SURVEY NO.	NO.
DESIGNED	BY
DRAWN	DATE
CHECKED	
DATE	
REVISIONS	
NO.	
DATE	
DESCRIPTION	
BY	
DATE	

ORIGINAL SURVEY NO.	NO.
DESIGNED	BY
DRAWN	DATE
CHECKED	
DATE	
REVISIONS	
NO.	
DATE	
DESCRIPTION	
BY	
DATE	



FILE NAME =
 v:\2694\2694\shstf3.dgn

USER NAME = bdecrone
 PLOT SCALE = 10.0000' / 1" =
 PLOT DATE = 11/17/2014

DESIGNED -
 DRAWN -
 CHECKED -
 DATE -

REVISED -
 REVISED -
 REVISED -
 REVISED -

**STATE OF ILLINOIS
 DEPARTMENT OF TRANSPORTATION**

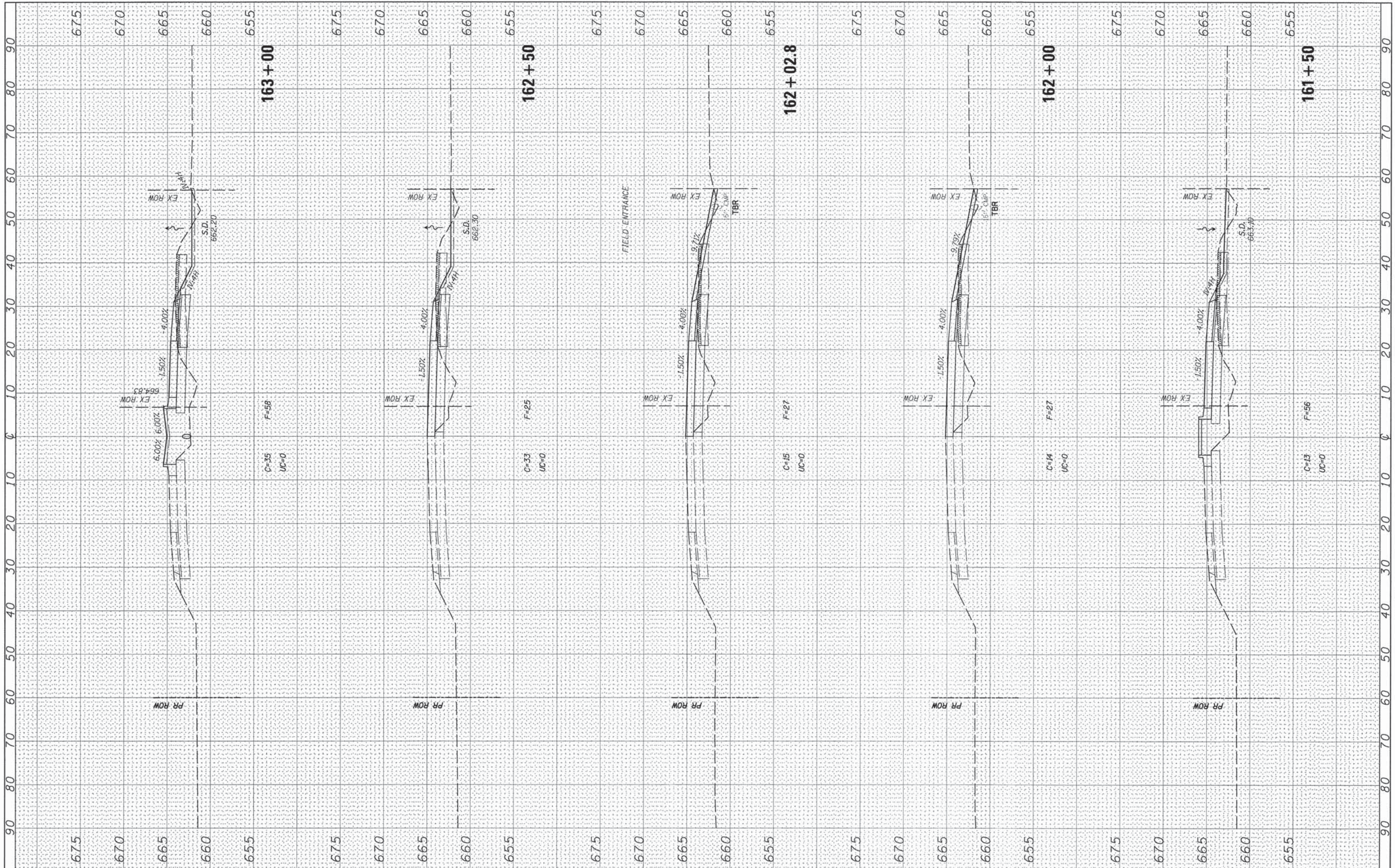
C.H. 7 (ELDAIMAN RD.) STAGE 3 CROSS SECTIONS

SCALE: H=10 V=5 SHEET NO. 37 OF 52 SHEETS STA. 159+00 TO STA. 161+00

F.A.U. RTE. 4000	SECTION 07-00096-00-RP	COUNTY KENDALL	TOTAL SHEETS 230	SHEET NO. 212
FED. ROAD DIST. NO. ILLINOIS FED. AID PROJECT			CONTRACT NO. 87415	

FINAL SURVEY NO.	SURVEYED	BY	DATE
NOTE BOOK	PLOTTED		
AREAS CHECKED	TEMPLATE		
	AS		
	AREAS CHECKED		

ORIGINAL SURVEY NO.	SURVEYED	BY	DATE
NOTE BOOK	PLOTTED		
AREAS CHECKED	TEMPLATE		
	AS		
	AREAS CHECKED		



FILE NAME = v:\2694\2694\sshtsf3.dgn
 USER NAME = bdecreane
 PLOT SCALE = 10.0000' / in.
 PLOT DATE = 11/17/2014

DESIGNED -	REVISED -
DRAWN -	REVISED -
CHECKED -	REVISED -
DATE -	REVISED -

**STATE OF ILLINOIS
DEPARTMENT OF TRANSPORTATION**

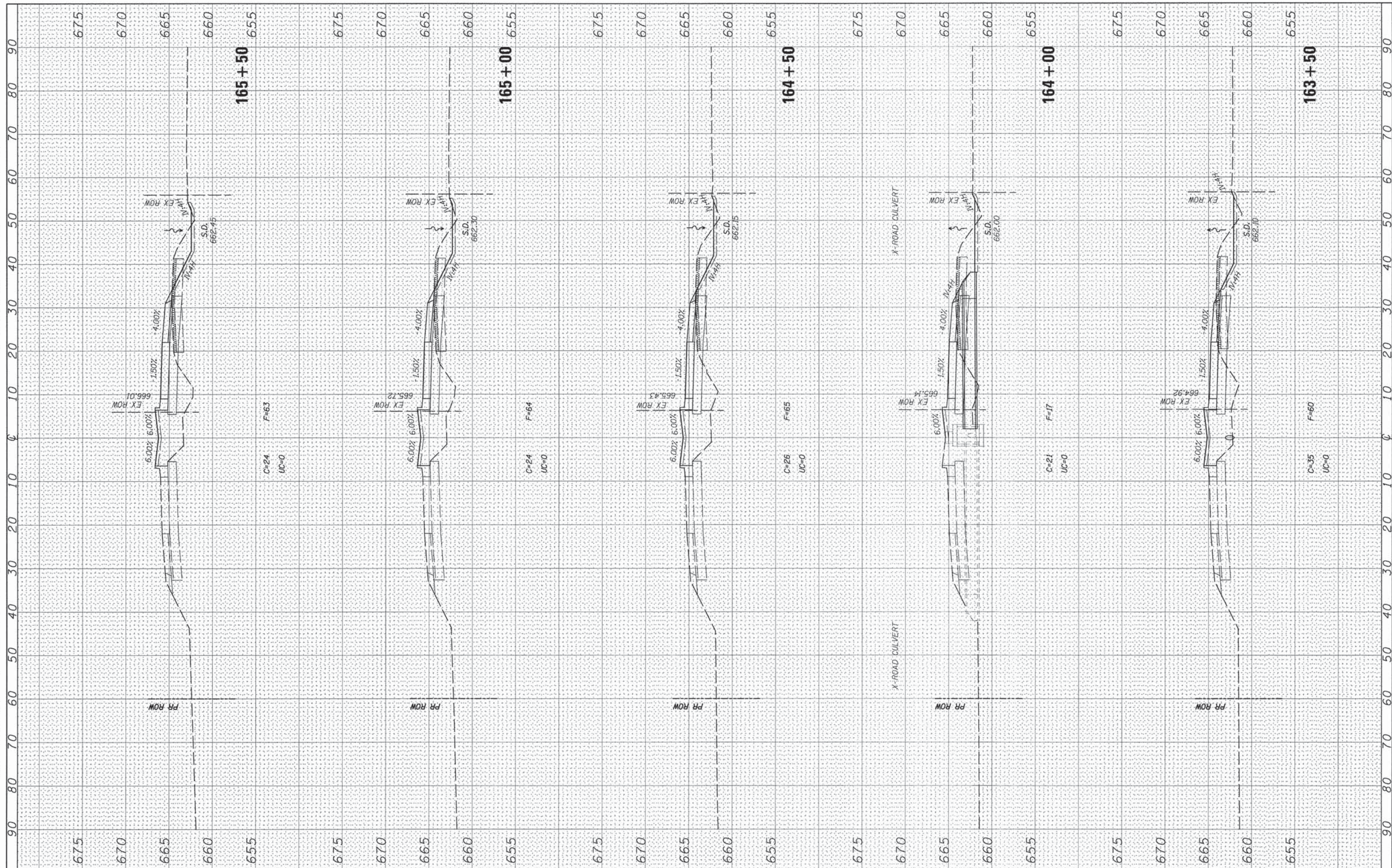
C.H. 7 (ELDAMAIN RD.) STAGE 3 CROSS SECTIONS

SCALE: H=10 V=5 SHEET NO. 38 OF 52 SHEETS STA. 161+50 TO STA. 163+00

F.A.U. RTE.	SECTION	COUNTY	TOTAL SHEETS	SHEET NO.
4000	07-00096-00-RP	KENDALL	230	213
FED. ROAD DIST. NO.			ILLINOIS FED. AID PROJECT	
			CONTRACT NO. 87415	

FINAL SURVEY	SURVEYED	BY	DATE
NOTE BOOK	PLOTTED		
NO.	TEMPLATE		
	AREAS CHECKED		

ORIGINAL SURVEY	SURVEYED	BY	DATE
NOTE BOOK	PLOTTED		
NO.	TEMPLATE		
	AREAS CHECKED		



FILE NAME = v:\2694\2694\shafef3.dgn
 USER NAME = bdcroone
 PLOT SCALE = 10.0000' / in.
 PLOT DATE = 11/17/2014

DESIGNED -
 DRAWN -
 CHECKED -
 DATE -

REVISED -
 REVISED -
 REVISED -
 REVISED -

**STATE OF ILLINOIS
 DEPARTMENT OF TRANSPORTATION**

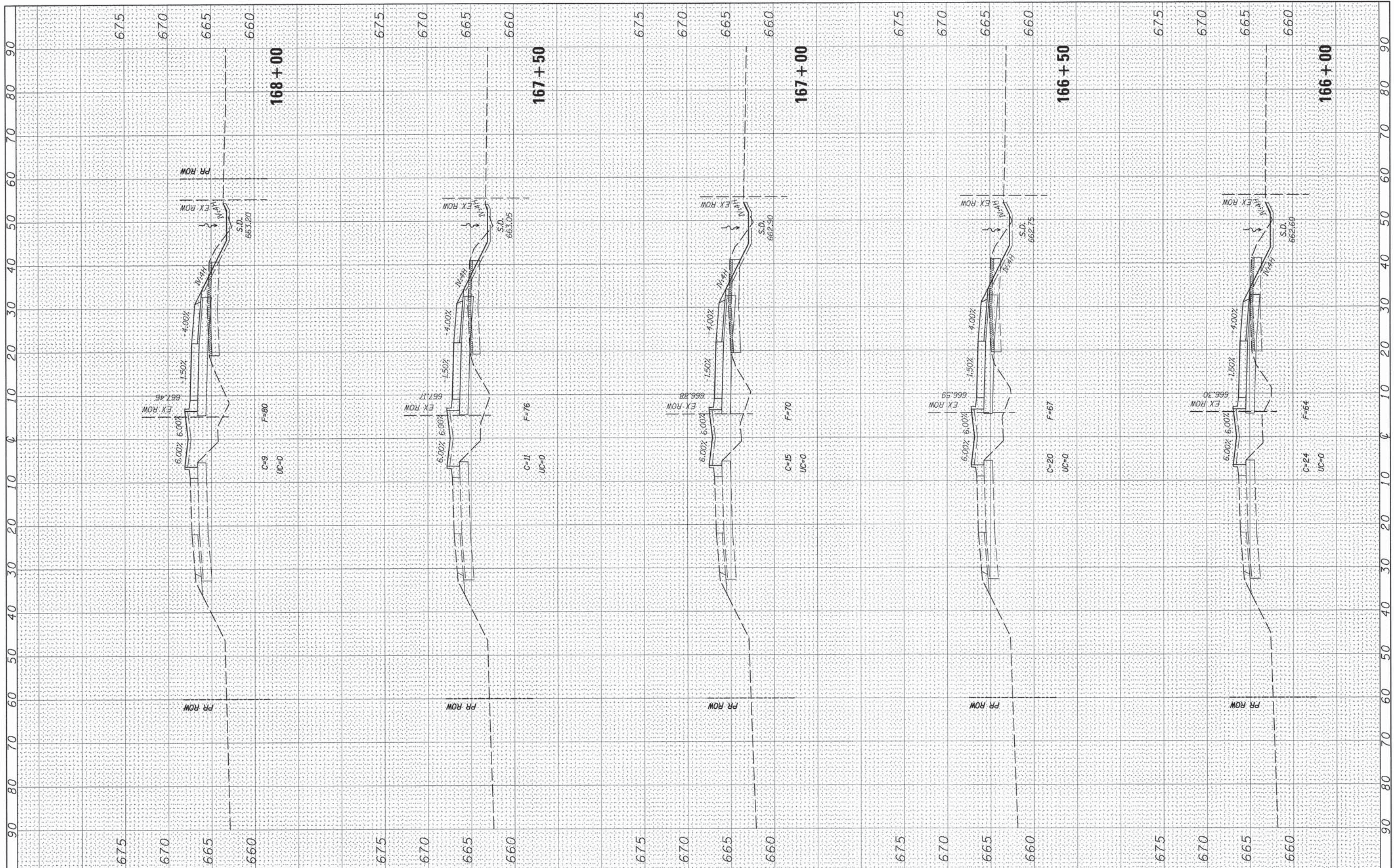
C.H. 7 (ELDMAIN RD.) STAGE 3 CROSS SECTIONS

SCALE: H=10 V=5 SHEET NO. 39 OF 52 SHEETS STA. 163+50 TO STA. 165+50

F.A.U. RTE.	SECTION	COUNTY	TOTAL SHEETS	SHEET NO.
4000	07-00096-00-RP	KENDALL	230	214
FED. ROAD DIST. NO. ILLINOIS FED. AID PROJECT				
CONTRACT NO. 87415				

FINAL SURVEY	NO.	BY	DATE
SURVEYED			
PLOTTED			
TEMPLATE			
AREAS CHECKED			

ORIGINAL SURVEY	NO.	BY	DATE
SURVEYED			
PLOTTED			
TEMPLATE			
AREAS CHECKED			



FILE NAME = v:\2694\2694xhstf3.dgn
 USER NAME = bdecrease
 PLOT SCALE = 10.0000' / 1" =
 PLOT DATE = 11/17/2014

DESIGNED -	REVISED -
DRAWN -	REVISED -
CHECKED -	REVISED -
DATE -	REVISED -

STATE OF ILLINOIS
DEPARTMENT OF TRANSPORTATION

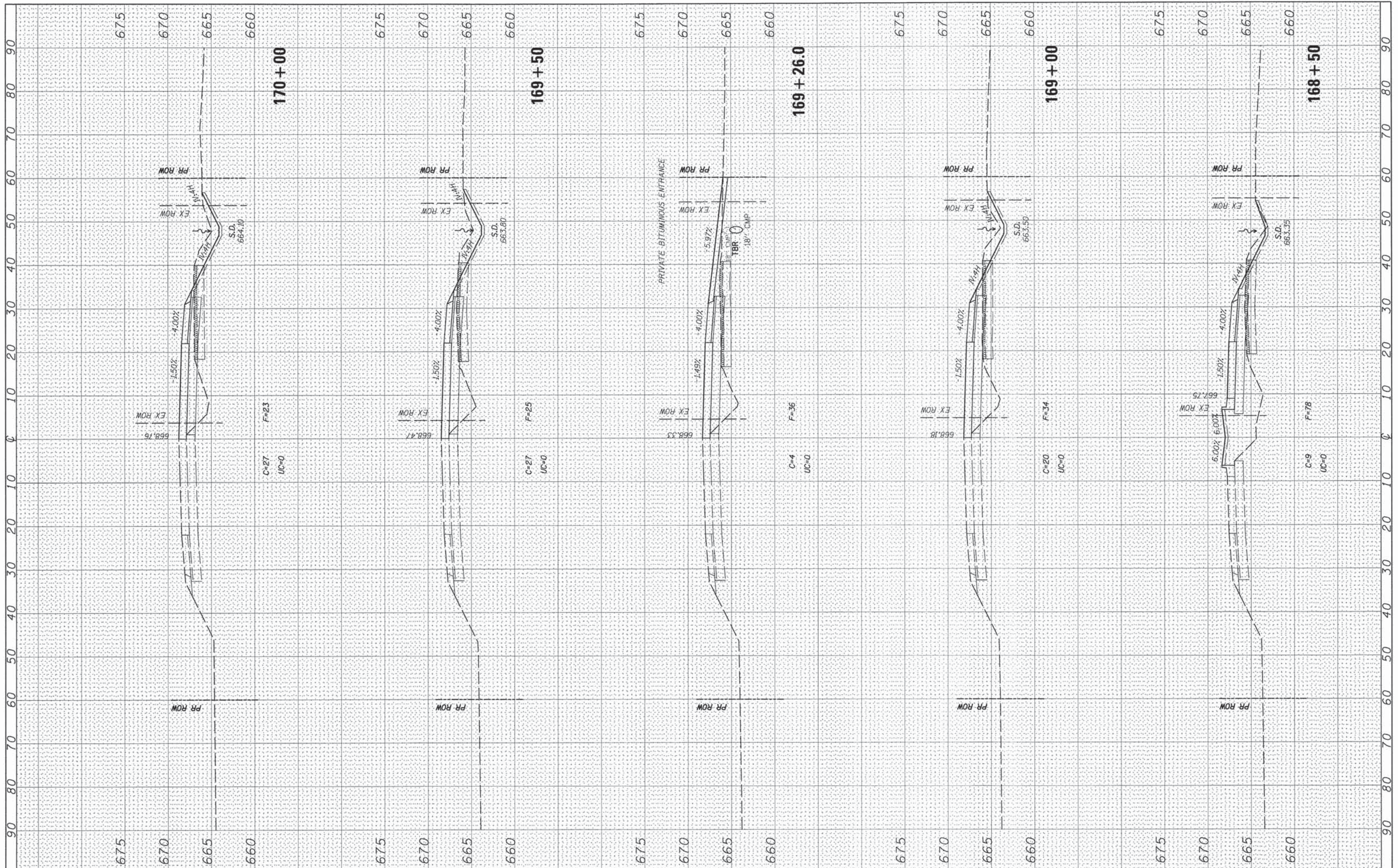
C.H. 7 (ELDAMAIN RD.) STAGE 3 CROSS SECTIONS

SCALE: H=10 V=5 SHEET NO. 40 OF 52 SHEETS STA. 166+00 TO STA. 168+00

F.A.U. RTE. 4000	SECTION 07-00096-00-RP	COUNTY KENDALL	TOTAL SHEETS 230	SHEET NO. 215
CONTRACT NO. 87415				
FED. ROAD DIST. NO. ILLINOIS FED. AID PROJECT				

FINAL SURVEY	BY	DATE
SURVEYED		
PLOTTED		
NOTE BOOK		
AREAS CHECKED		
NO.		

ORIGINAL SURVEY	BY	DATE
SURVEYED		
PLOTTED		
NOTE BOOK		
AREAS CHECKED		
NO.		



FILE NAME = v:\2694\2694xshstaf3.dgn
 USER NAME = bdecrone
 DESIGNED -
 DRAWN -
 CHECKED -
 DATE -

DESIGNED -
 DRAWN -
 CHECKED -
 DATE -

REVISÉ -
 REVISÉ -
 REVISÉ -
 REVISÉ -

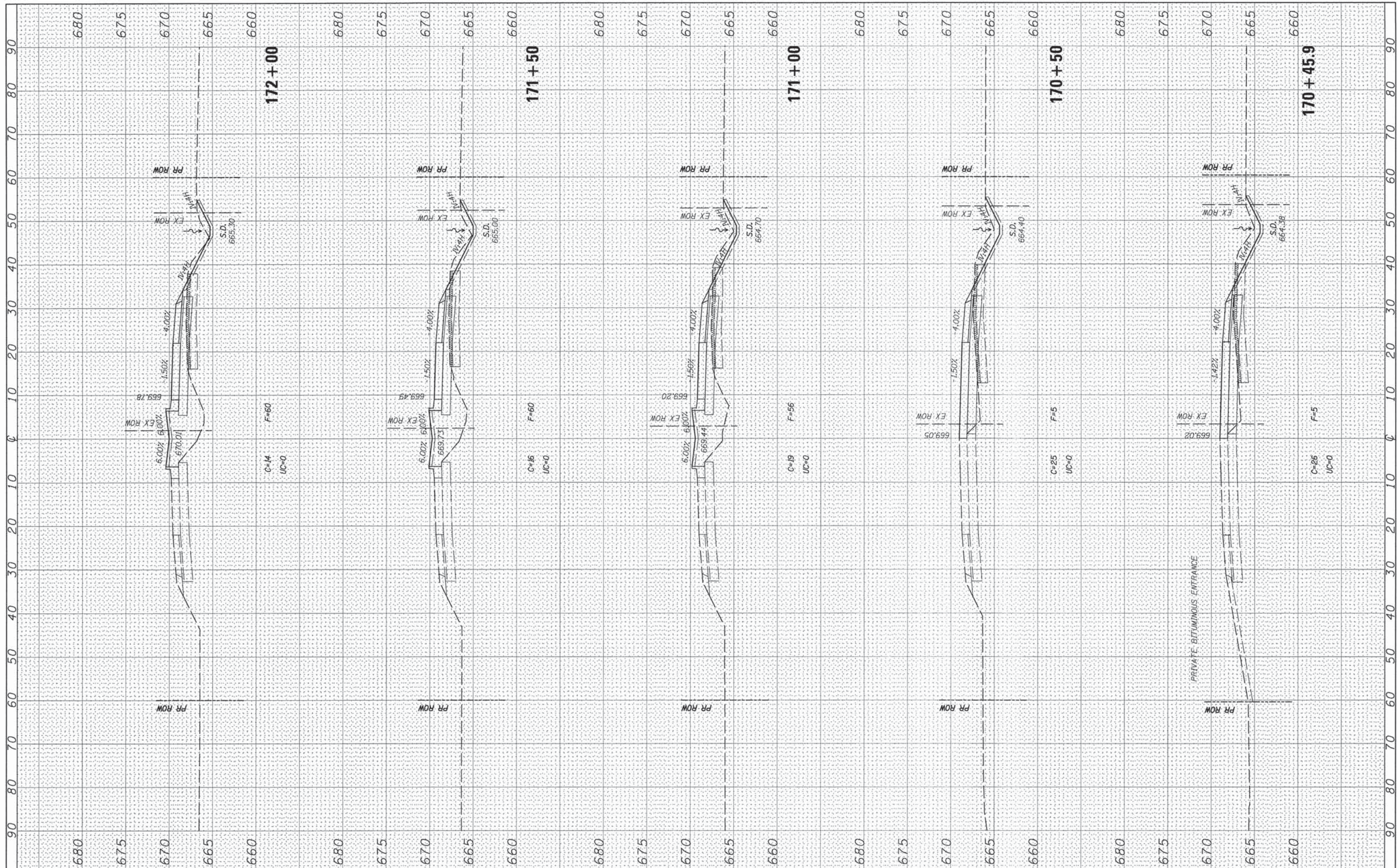
**STATE OF ILLINOIS
 DEPARTMENT OF TRANSPORTATION**

C.H. 7 (ELDAMAIN RD.) STAGE 3 CROSS SECTIONS
 SCALE: H=10 V=5 SHEET NO. 41 OF 52 SHEETS STA. 168+50 TO STA. 170+00

F.A.U. RTE.	SECTION	COUNTY	TOTAL SHEETS	SHEET NO.
4000	07-00096-00-RP	KENDALL	230	216
				CONTRACT NO. 87415
FED. ROAD DIST. NO. ILLINOIS FED. AID PROJECT				

FINAL SURVEY	BY	DATE
SURVEYED		
PLOTTED		
NOTE BOOK		
AREAS CHECKED		
NO.		

ORIGINAL SURVEY	BY	DATE
SURVEYED		
PLOTTED		
NOTE BOOK		
AREAS CHECKED		
NO.		



FILE NAME *
v:\2694\2694xshstf3.dgn

USER NAME = bdeoraone
PLOT SCALE = 18.0000' / 1" / in.
PLOT DATE = 11/17/2014

DESIGNED -
DRAWN -
CHECKED -
DATE -

REVISED -
REVISED -
REVISED -
REVISED -

**STATE OF ILLINOIS
DEPARTMENT OF TRANSPORTATION**

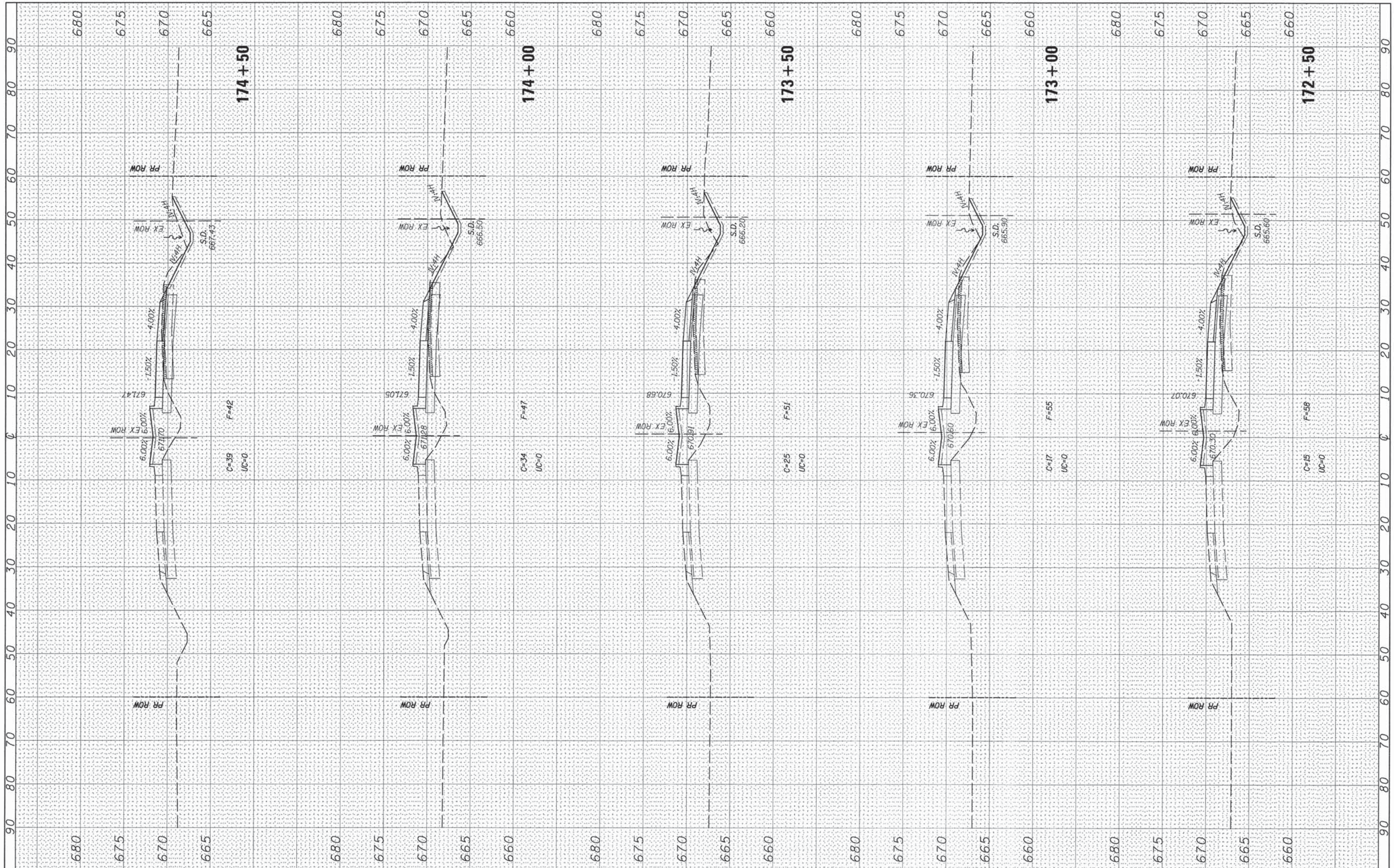
C.H. 7 (ELDAIMAIN RD.) STAGE 3 CROSS SECTIONS

SCALE: H=10 V=5 SHEET NO. 42 OF 52 SHEETS STA. 170+45.9 TO STA. 172+00

F.A.U. RTE.	SECTION	COUNTY	TOTAL SHEETS	SHEET NO.
4000	07-00096-00-RP	KENDALL	230	217
FED. ROAD DIST. NO. [ILLINOIS] FED. AID PROJECT			CONTRACT NO. 87415	

FINAL SURVEY	SURVEYED	BY	DATE
NOTE BOOK NO.	PLOTTED		
	TEMPLATE		
	AREAS CHECKED		

ORIGINAL SURVEY	SURVEYED	BY	DATE
NOTE BOOK NO.	PLOTTED		
	TEMPLATE		
	AREAS CHECKED		



FILE NAME = v:\2694\2694xshstf3.dgn
 USER NAME = bdcarens
 DESIGNED -
 DRAWN -
 CHECKED -
 DATE -

REVISD -
 REVISD -
 REVISD -
 REVISD -

DESIGNED -
 DRAWN -
 CHECKED -
 DATE -

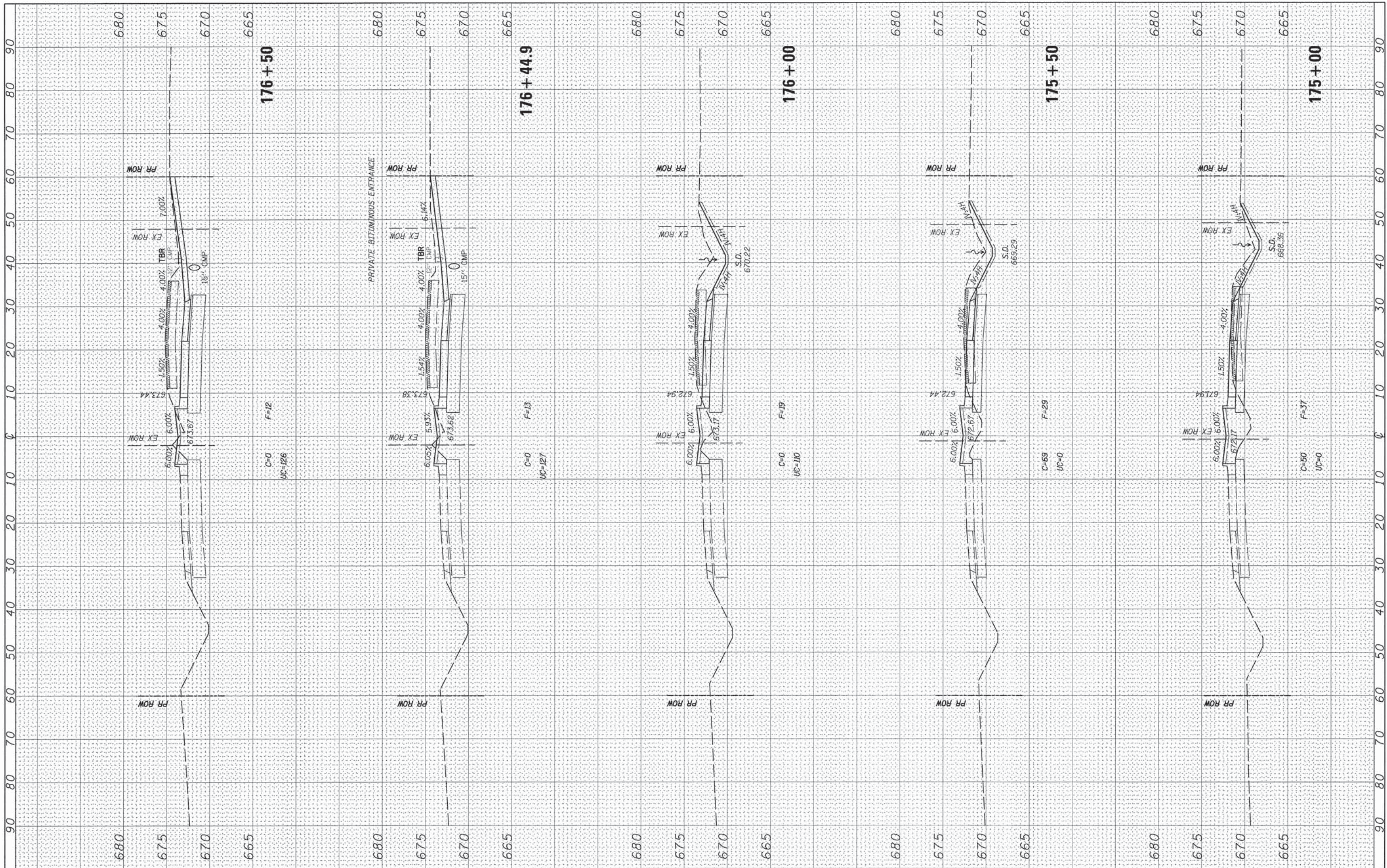
STATE OF ILLINOIS
 DEPARTMENT OF TRANSPORTATION

C.H. 7 (ELDAMAIN RD.) STAGE 3 CROSS SECTIONS
 SCALE: H=10 V=5
 SHEET NO. 43 OF 52 SHEETS
 STA. 172+50 TO STA. 174+50

F.A.U. RTE.	SECTION	COUNTY	TOTAL SHEETS	SHEET NO.
4000	07-00096-00-RP	KENDALL	230	218
FED. ROAD DIST. NO.		ILLINOIS FED. AID PROJECT		
		CONTRACT NO. 87415		

FINAL SURVEY	SURVEYED
NOTE BOOK	PLOTTED
AREAS CHECKED	TEMPLATE
NO.	AREAS CHECKED

ORIGINAL SURVEY	SURVEYED
NOTE BOOK	PLOTTED
AREAS CHECKED	TEMPLATE
NO.	AREAS CHECKED



FILE NAME = v:\2694\2694\kshaf3.dgn
 USER NAME = bdecrasne
 DESIGNED -
 DRAWN -
 CHECKED -
 DATE -

PLOT SCALE = 1/8" = 1' / in.
 CHECKED -
 DATE -

REVISOR -
 REVISION -
 REVISION -
 REVISION -

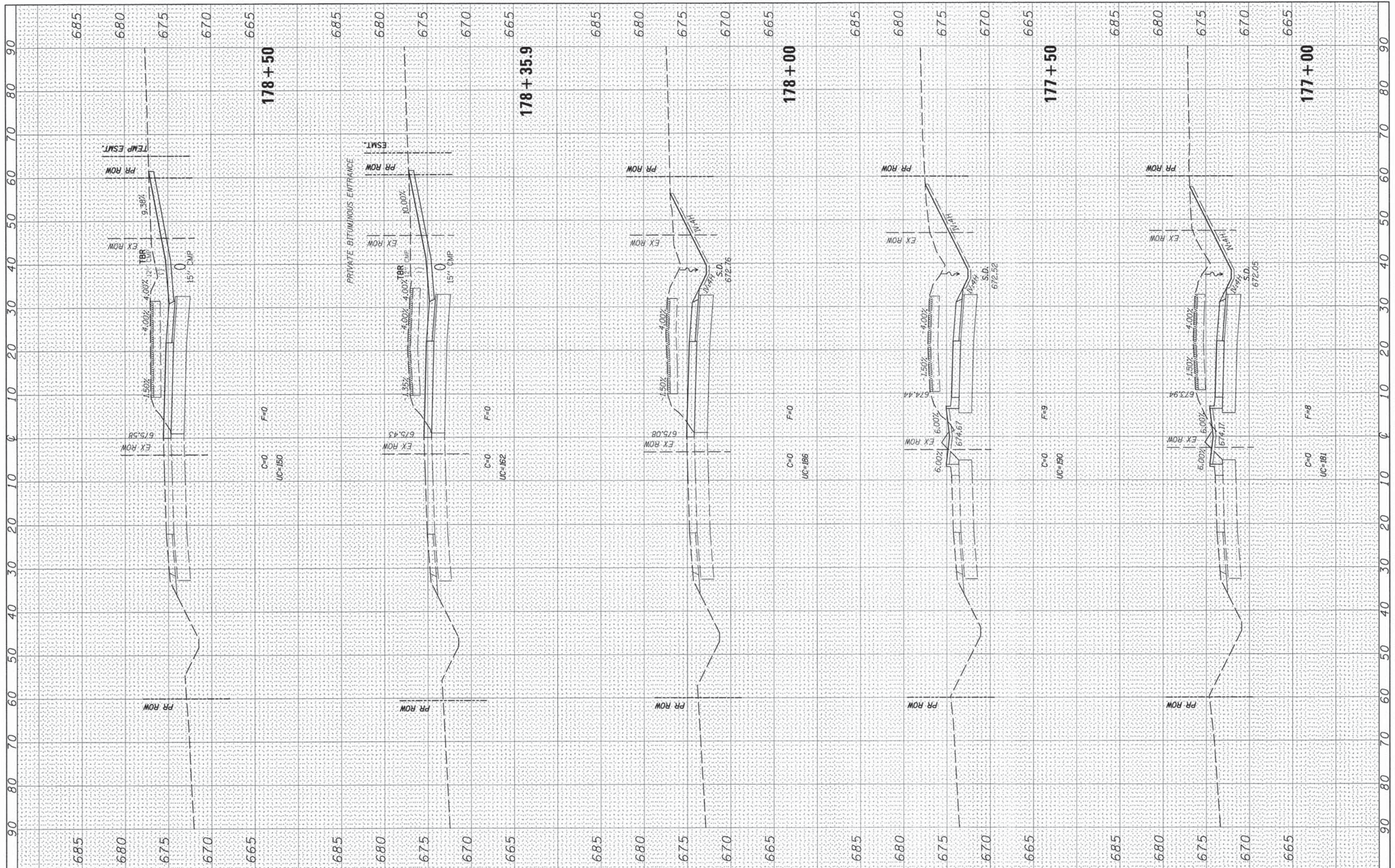
**STATE OF ILLINOIS
 DEPARTMENT OF TRANSPORTATION**

C.H. 7 (ELDAMAIN RD.) STAGE 3 CROSS SECTIONS
 SCALE: H=10 V=5 SHEET NO. 44 OF 52 SHEETS STA. 175+00 TO STA. 176+50

F.A.U. RTE.	SECTION	COUNTY	TOTAL SHEETS	SHEET NO.
4000	07-00096-00-RP	KENDALL	230	219
CONTRACT NO. 87415				
FED. ROAD DIST. NO. ILLINOIS FED. AID PROJECT				

FINAL SURVEY	BY	DATE
SURVEYED		
PLOTTED		
NOTE BOOK		
AREAS CHECKED		
NO.		

ORIGINAL SURVEY	BY	DATE
SURVEYED		
PLOTTED		
NOTE BOOK		
AREAS CHECKED		
NO.		



FILE NAME = v:\2694\2694xshstf3.dgn
 USER NAME = bdecreane
 PLOT SCALE = 10,0000' / in.
 PLOT DATE = 11/17/2014

DESIGNED -
 DRAWN -
 CHECKED -
 DATE -

REVISED -
 REVISED -
 REVISED -
 REVISED -

C-0 UC=150 F=0
 C-0 UC=162 F=0
 C-0 UC=186 F=0
 C-0 UC=190 F=9
 C-0 UC=181 F=8

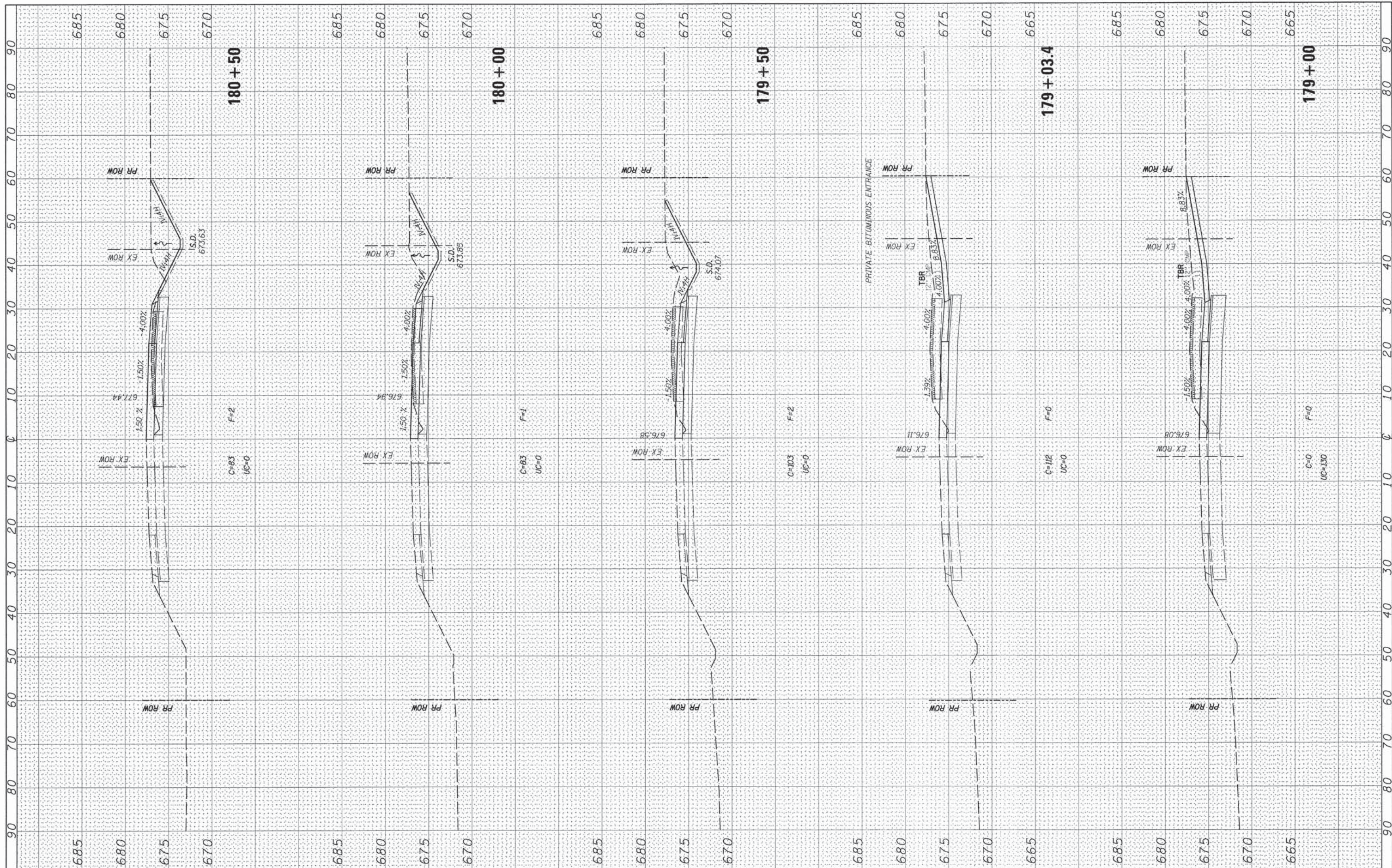
STATE OF ILLINOIS
DEPARTMENT OF TRANSPORTATION

C.H. 7 (ELDAMAIN RD.) STAGE 3 CROSS SECTIONS
 SCALE: H=10 V=5 SHEET NO. 45 OF 52 SHEETS STA. 177+00 TO STA. 178+50

F.A.U. RTE.	SECTION	COUNTY	TOTAL SHEETS	SHEET NO.
4000	07-00096-00-RP	KENDALL	230	220
CONTRACT NO. 87415				
FED. ROAD DIST. NO. ILLINOIS FED. AID PROJECT				

FINAL SURVEY NO.	SURVEYED BY	DATE
NOTE BOOK NO.	TEMPLATE	
AREAS CHECKED		

ORIGINAL SURVEY NO.	SURVEYED BY	DATE
NOTE BOOK NO.	TEMPLATE	
AREAS CHECKED		



FILE NAME =
 v:\2694\2694xshstf3.dgn

USER NAME = bdecrane
 PLOT SCALE = 10.0000' / in.
 PLOT DATE = 11/17/2014

DESIGNED -
 DRAWN -
 CHECKED -
 DATE -

REVISED -
 REVISED -
 REVISED -
 REVISED -

STATE OF ILLINOIS
 DEPARTMENT OF TRANSPORTATION

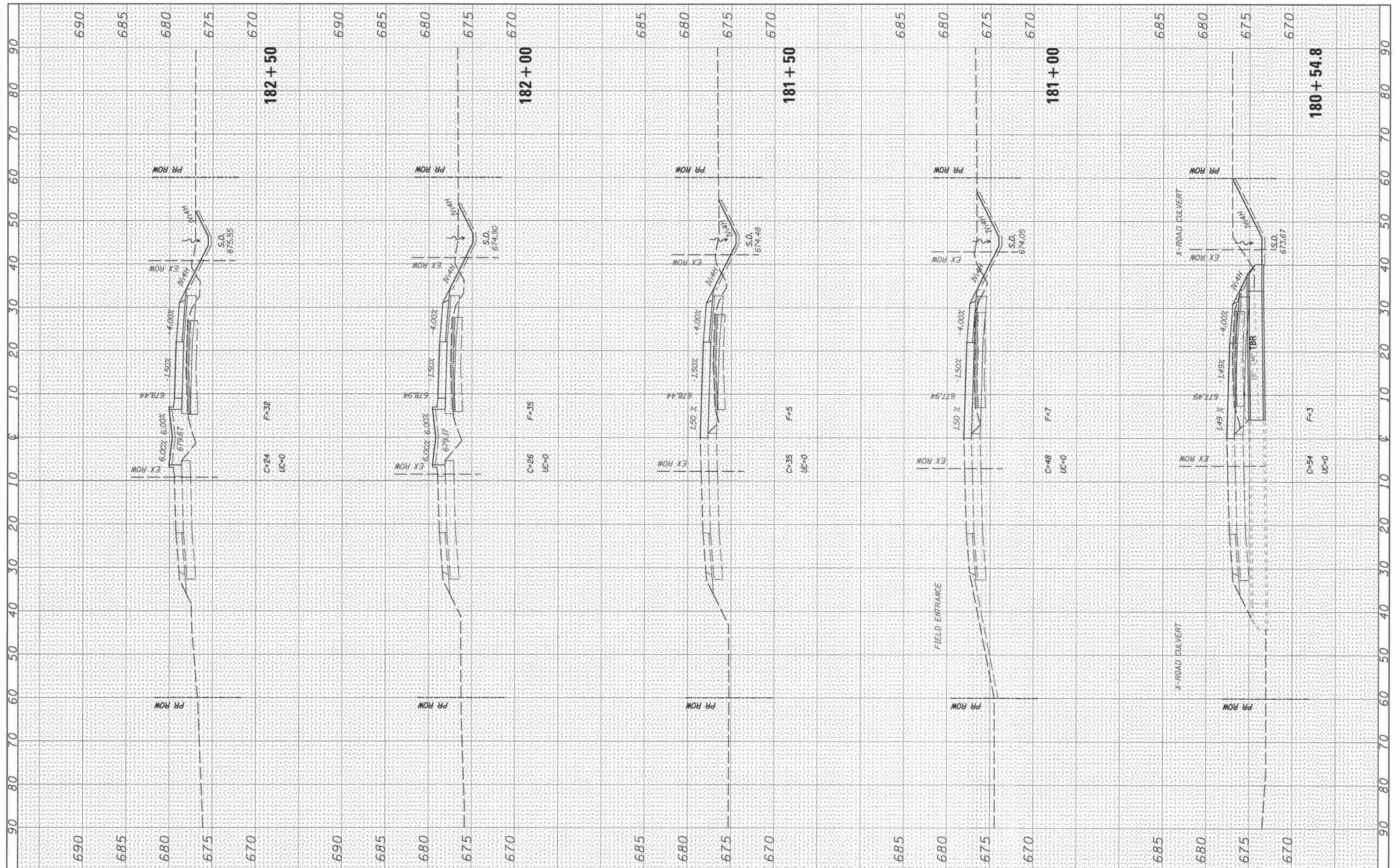
C.H. 7 (ELDAMAIN RD.) STAGE 3 CROSS SECTIONS

SCALE: H=10 V=5 SHEET NO. 46 OF 52 SHEETS STA. 179+00 TO STA. 180+50

F.A.U. RTE.	SECTION	COUNTY	TOTAL SHEETS	SHEET NO.
4000	07-00096-00-RP	KENDALL	230	221
FED. ROAD DIST. NO. ILLINOIS FED. AID PROJECT			CONTRACT NO. 87415	

FINAL SURVEY	SURVEYED	BY	DATE
NOTE BOOK	PLOTTED		
NO.	TEMPLATE		
	AREAS CHECKED		

ORIGINAL SURVEY	SURVEYED	BY	DATE
NOTE BOOK	PLOTTED		
NO.	TEMPLATE		
	AREAS CHECKED		



FILE NAME = v:\2694\2694xhatsf3.dgn
 USER NAME = bdecreane
 PLOT SCALE = 10.0000' / in.
 PLOT DATE = 11/17/2014

DESIGNED -
 DRAWN -
 CHECKED -
 DATE -

REVISED -
 REVISED -
 REVISED -
 REVISED -

**STATE OF ILLINOIS
 DEPARTMENT OF TRANSPORTATION**

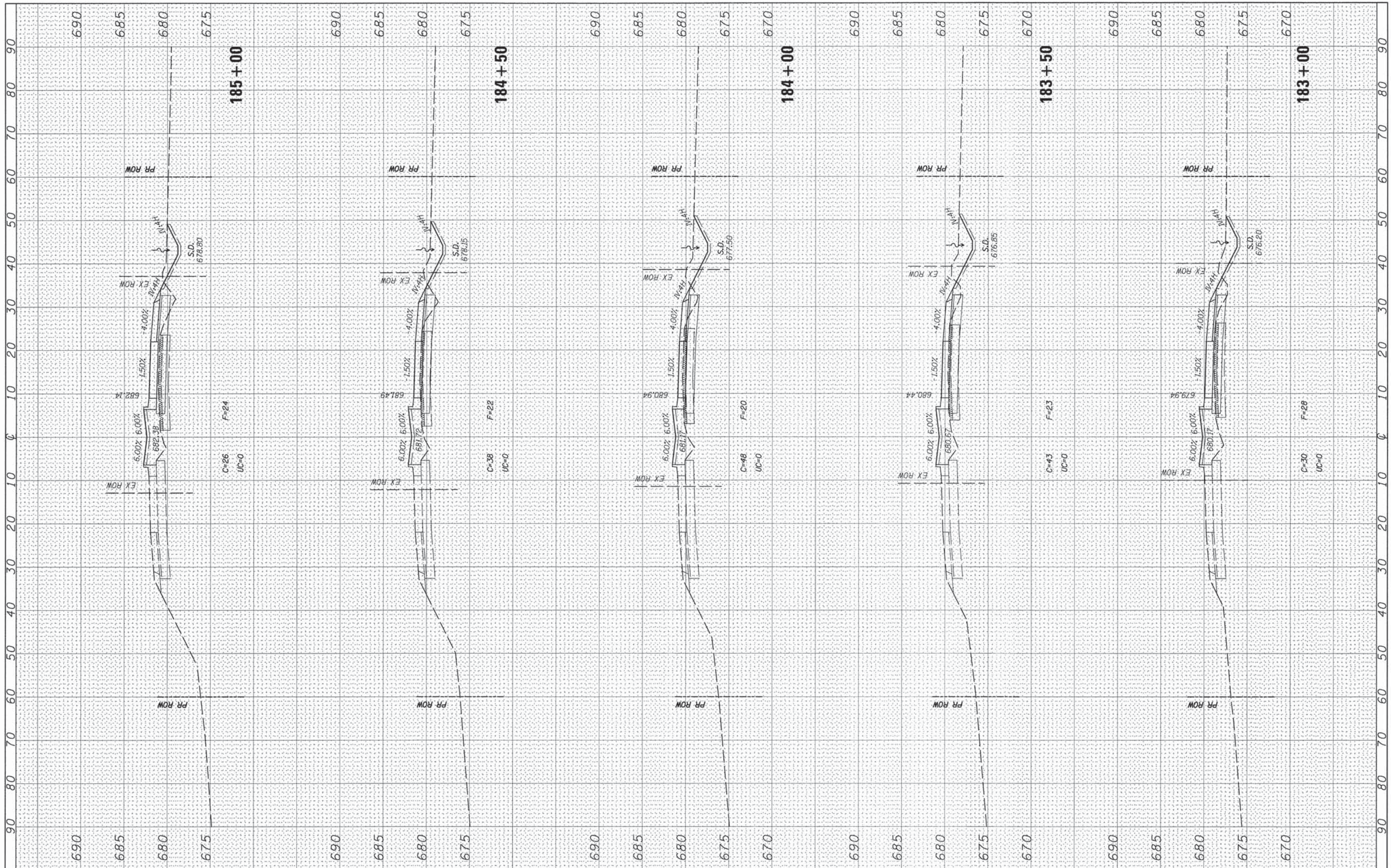
C.H. 7 (ELDAMAIN RD.) STAGE 3 CROSS SECTIONS

SCALE: H=10 V=5 SHEET NO. 47 OF 52 SHEETS STA. 180+54.8 TO STA. 182+50

F.A.U. RTE.	SECTION	COUNTY	TOTAL SHEETS	SHEET NO.
4000	07-00096-00-RP	KENDALL	230	222
FED. ROAD DIST. NO. [ILLINOIS] FED. AID PROJECT			CONTRACT NO. 87415	

FINL	SURVEYED	DATE
SURVEY	PLOTTED	
NOTE BOOK	TEMPLATE	
NO.	AREAS CHECKED	

ORIGINAL	SURVEYED	DATE
SURVEY	PLOTTED	
NOTE BOOK	TEMPLATE	
NO.	AREAS CHECKED	



FILE NAME = v:\2694\2694\kaha\F3.dgn
 USER NAME = bdecreane

DESIGNED -
 DRAWN -
 CHECKED -
 DATE -

REVISED -
 REVISED -
 REVISED -
 REVISED -

**STATE OF ILLINOIS
 DEPARTMENT OF TRANSPORTATION**

C.H. 7 (ELDAMAIN RD.) STAGE 3 CROSS SECTIONS

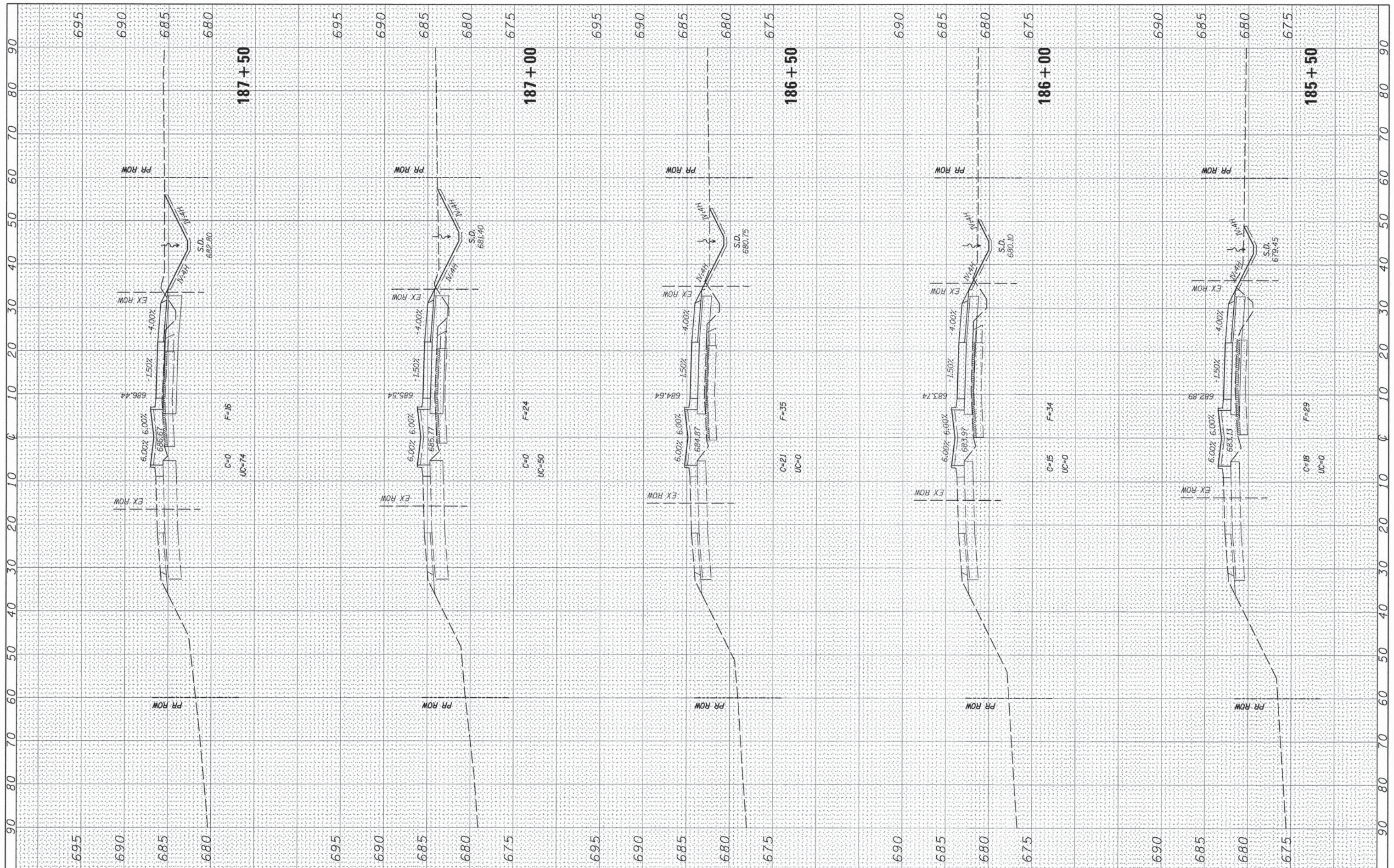
SCALE: H=10 V=5 SHEET NO. 48 OF 52 SHEETS STA. 183+00 TO STA. 185+00

F.A.U. RTE.	SECTION	COUNTY	TOTAL SHEETS	SHEET NO.
4000	07-00096-00-RP	KENDALL	230	223
FED. ROAD DIST. NO.			ILLINOIS FED. AID PROJECT	

CONTRACT NO. 87415

FINL SURVEY	SURVEYED	DATE
NOTE BOOK	PLOTTED	BY
NO.	TEMPLATE	
	AREAS CHECKED	

ORIGINAL SURVEY	SURVEYED	DATE
NOTE BOOK	PLOTTED	BY
NO.	TEMPLATE	
	AREAS CHECKED	



FILE NAME = v:\2694\2694\ahstf3.dgn
 USER NAME = bdeoraene

DESIGNED -
 DRAWN -
 CHECKED -
 DATE -

REVISED -
 REVISED -
 REVISED -
 REVISED -

STATE OF ILLINOIS
 DEPARTMENT OF TRANSPORTATION

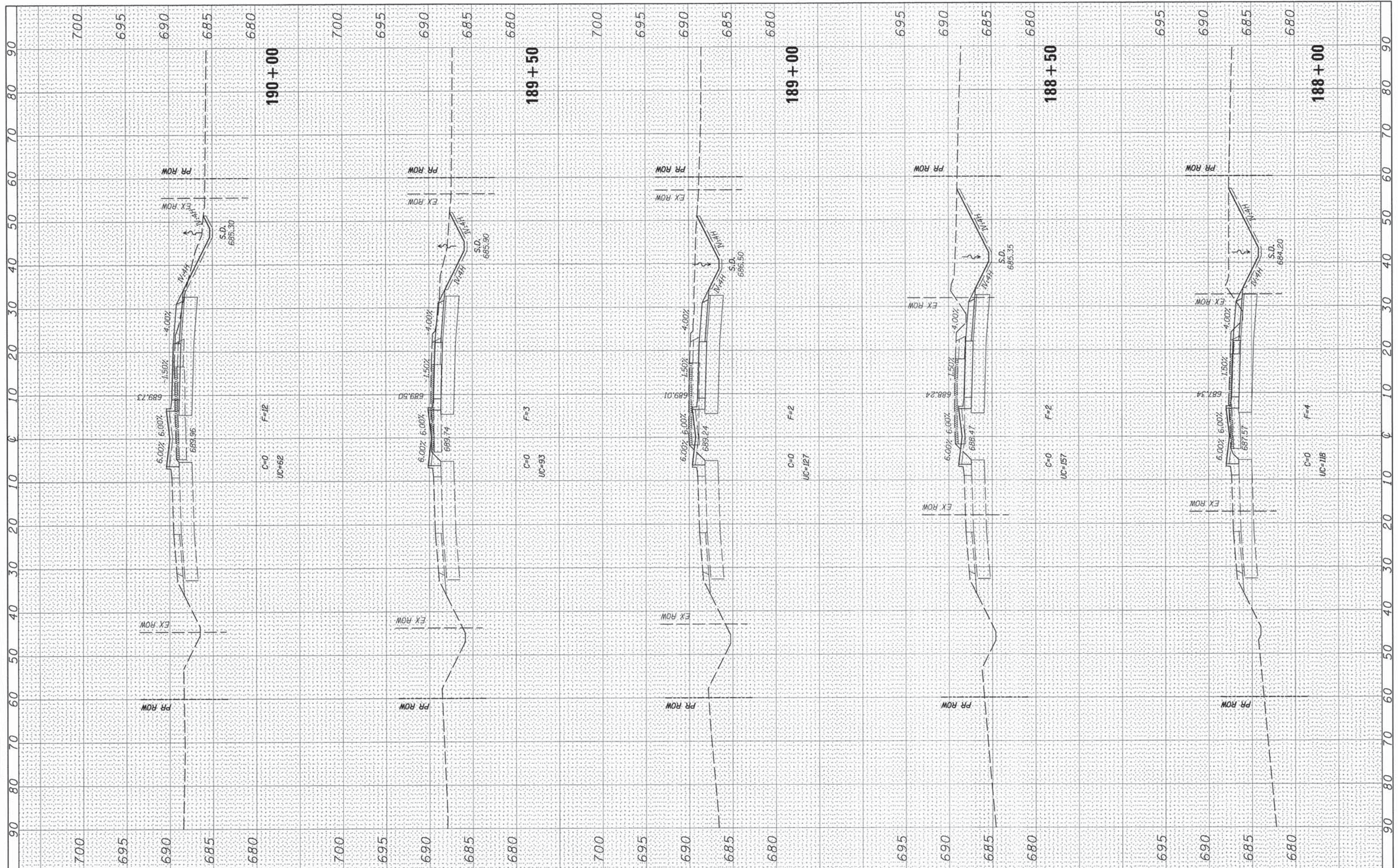
C.H. 7 (ELDAMAIN RD.) STAGE 3 CROSS SECTIONS

SCALE: H=10 V=5 SHEET NO. 49 OF 52 SHEETS STA. 185+50 TO STA. 187+50

F.A.U. RTE.	SECTION	COUNTY	TOTAL SHEETS	SHEET NO.
4000	07-00096-00-RP	KENDALL	230	224
FED. ROAD DIST. NO.			ILLINOIS FED. AID PROJECT	
			CONTRACT NO. 87415	

FINAL SURVEY	SURVEYED	BY	DATE
NOTE BOOK	PLOTTED		
NO.	AREAS CHECKED		

ORIGINAL SURVEY	SURVEYED	BY	DATE
NOTE BOOK	PLOTTED		
NO.	AREAS CHECKED		



FILE NAME = v:\2694\2694\kshstf3.dgn

USER NAME = bdecrease
 PLOT SCALE = 10.0000' / in.
 PLOT DATE = 11/17/2014

DESIGNED -
 DRAWN -
 CHECKED -
 DATE -

REVISED -
 REVISED -
 REVISED -
 REVISED -

**STATE OF ILLINOIS
 DEPARTMENT OF TRANSPORTATION**

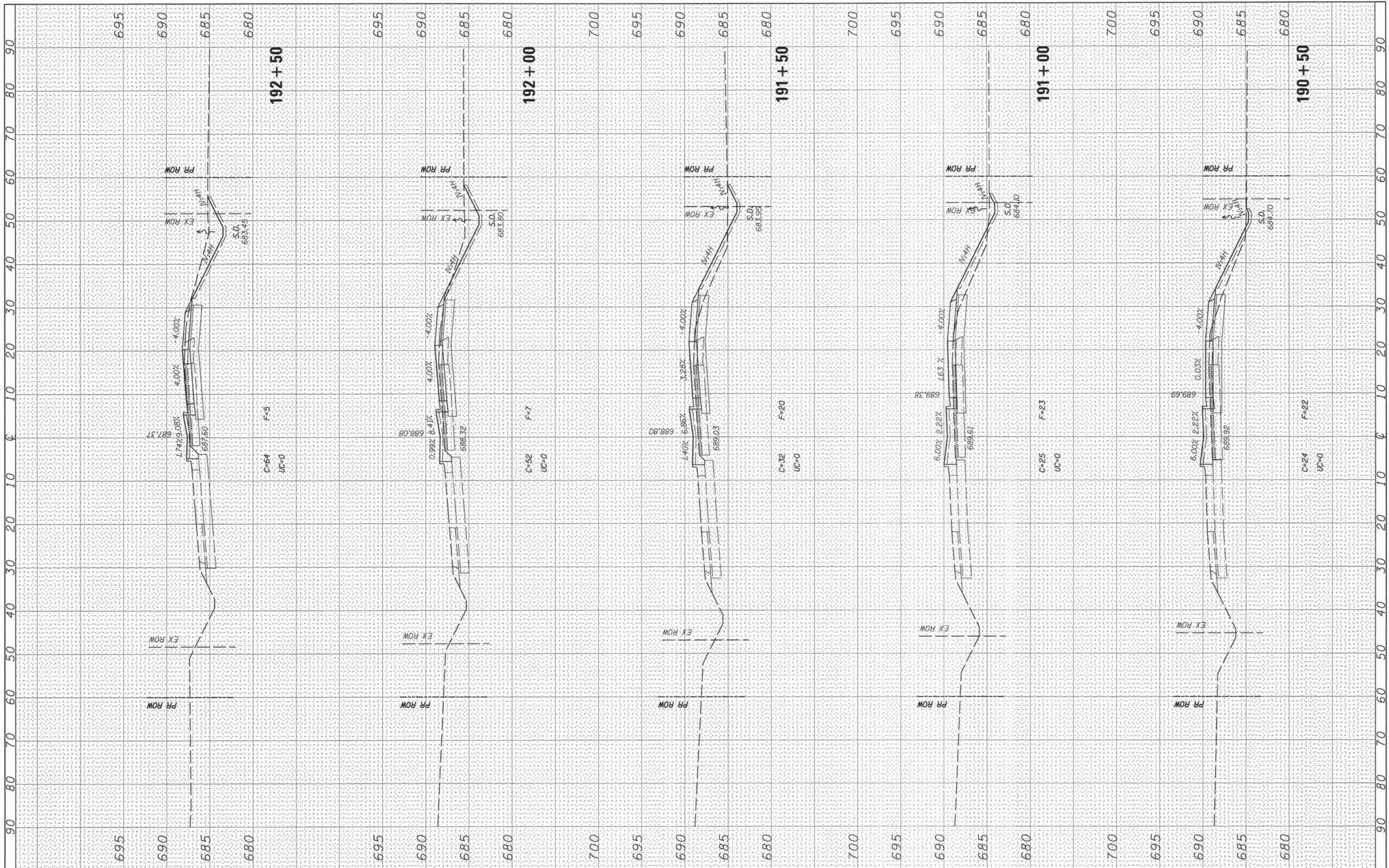
C.H. 7 (ELDA MAIN RD.) STAGE 3 CROSS SECTIONS

SCALE: H=10 V=5 SHEET NO. 50 OF 52 SHEETS STA. 188+00 TO STA. 190+00

F.A.U. RTE.	SECTION	COUNTY	TOTAL SHEETS	SHEET NO.
4000	07-00096-00-RP	KENDALL	230	225
CONTRACT NO. 87415				
FED. ROAD DIST. NO. ILLINOIS FED. AID PROJECT				

FINAL SURVEY	SURVEYED	BY	DATE
NOTE BOOK	PLOTTED		
NO.	TEMPLATE		
	AREAS CHECKED		

ORIGINAL SURVEY	SURVEYED	BY	DATE
NOTE BOOK	PLOTTED		
NO.	TEMPLATE		
	AREAS CHECKED		



FILE NAME = v:\2694\2694\kshstf3.dgn
 USER NAME = bdoarone
 PLOT SCALE = 10.0000' / 1" =
 PLOT DATE = 11/17/2014

DESIGNED -
 DRAWN -
 CHECKED -
 DATE -

REVISED -
 REVISED -
 REVISED -
 REVISED -

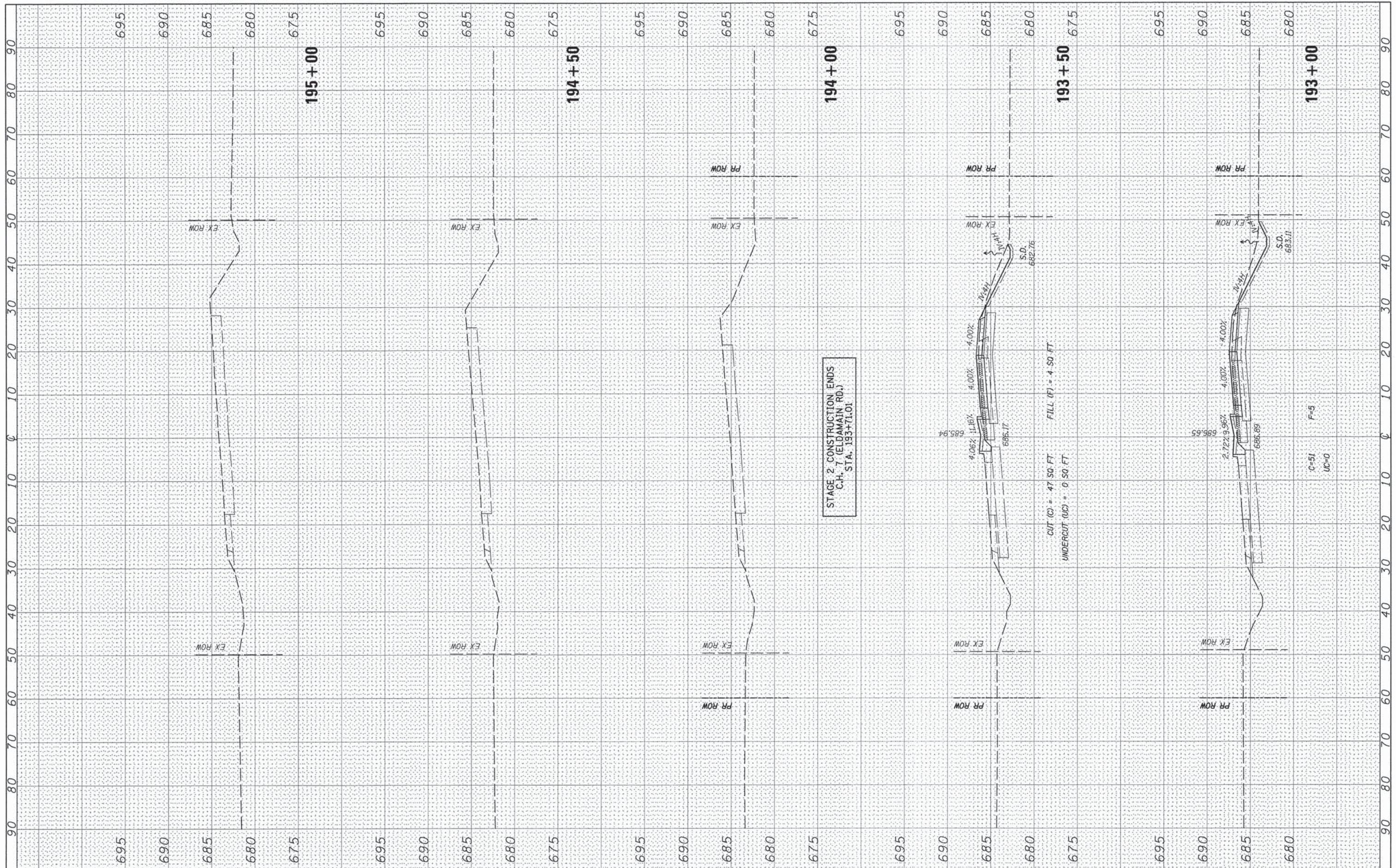
**STATE OF ILLINOIS
 DEPARTMENT OF TRANSPORTATION**

C.H. 7 (ELDAMAIN RD.) STAGE 3 CROSS SECTIONS
 SCALE: H=10 V=5 SHEET NO. 51 OF 52 SHEETS STA. 190+50 TO STA. 192+50

F.A.U. RTE.	SECTION	COUNTY	TOTAL SHEETS	SHEET NO.
4000	07-00096-00-RP	KENDALL	230	226
FED. ROAD DIST. NO.			ILLINOIS FED. AID PROJECT	
			CONTRACT NO. 87415	

FINAL SURVEY	SURVEYED	BY	DATE
NOTE BOOK	TEMPLATE		
NO.	AREAS CHECKED		

ORIGINAL SURVEY	SURVEYED	BY	DATE
NOTE BOOK	TEMPLATE		
NO.	AREAS CHECKED		



STAGE 2 CONSTRUCTION ENDS
C.H. 7 (ELDAIMAIN RD.)
STA. 193+71.01

CUT (C) = 47 SQ. FT. FILL (F) = 4.50 FT.
UNDERCUT (UC) = 0 SQ. FT.

FILE NAME =
v:\2694\2694xshstf3.dgn

USER NAME = bdecraene
PLOT SCALE = 10.0000' / 1" =
PLOT DATE = 11/17/2014

DESIGNED -
DRAWN -
CHECKED -
DATE -

REVISED -
REVISED -
REVISED -
REVISED -

STATE OF ILLINOIS
DEPARTMENT OF TRANSPORTATION

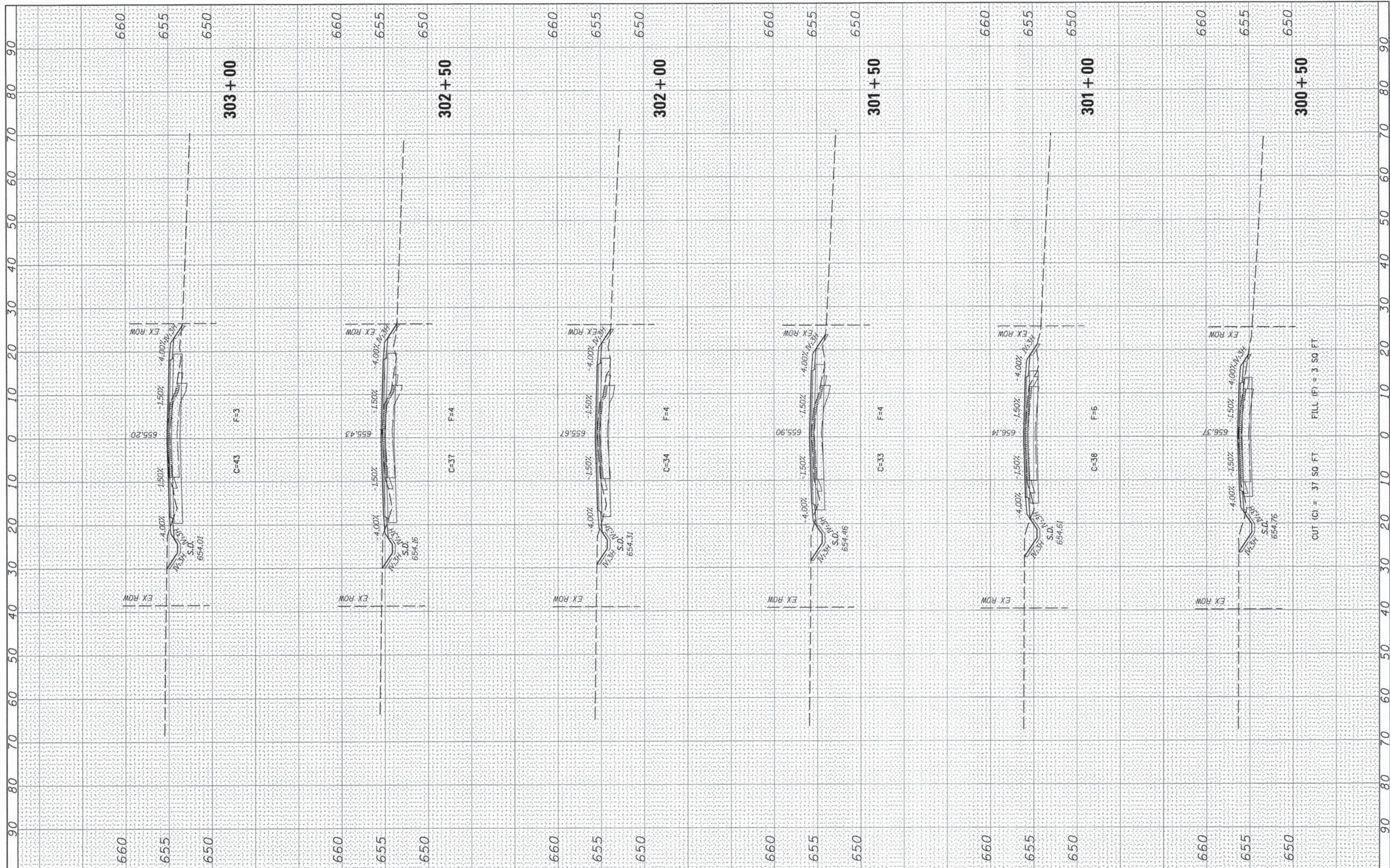
C.H. 7 (ELDAIMAIN RD.) STAGE 3 CROSS SECTIONS

SCALE: H=10 V=5 SHEET NO. 52 OF 52 SHEETS STA. 193+00 TO STA. 195+00

F.A.U. RTE.	SECTION	COUNTY	TOTAL SHEETS	SHEET NO.
4000	07-00096-00-RP	KENDALL	230	227
FED. ROAD DIST. NO. ILLINOIS FED. AID PROJECT			CONTRACT NO. 87415	

FINAL SURVEY	SURVEYED	BY	DATE
NOTE BOOK	PLOTTED		
NO.	DATE		
	AREAS CHECKED		

ORIGINAL SURVEY	SURVEYED	BY	DATE
NOTE BOOK	PLOTTED		
NO.	DATE		
	AREAS CHECKED		



FILE NAME = v:\2694\2694xshs\Corneils.dgn
 USER NAME = bdecrane
 PLOT SCALE = 10.0000' / in.
 PLOT DATE = 11/17/2014

DESIGNED -
 DRAWN -
 CHECKED -
 DATE -

REVISED -
 REVISED -
 REVISED -
 REVISED -

**STATE OF ILLINOIS
 DEPARTMENT OF TRANSPORTATION**

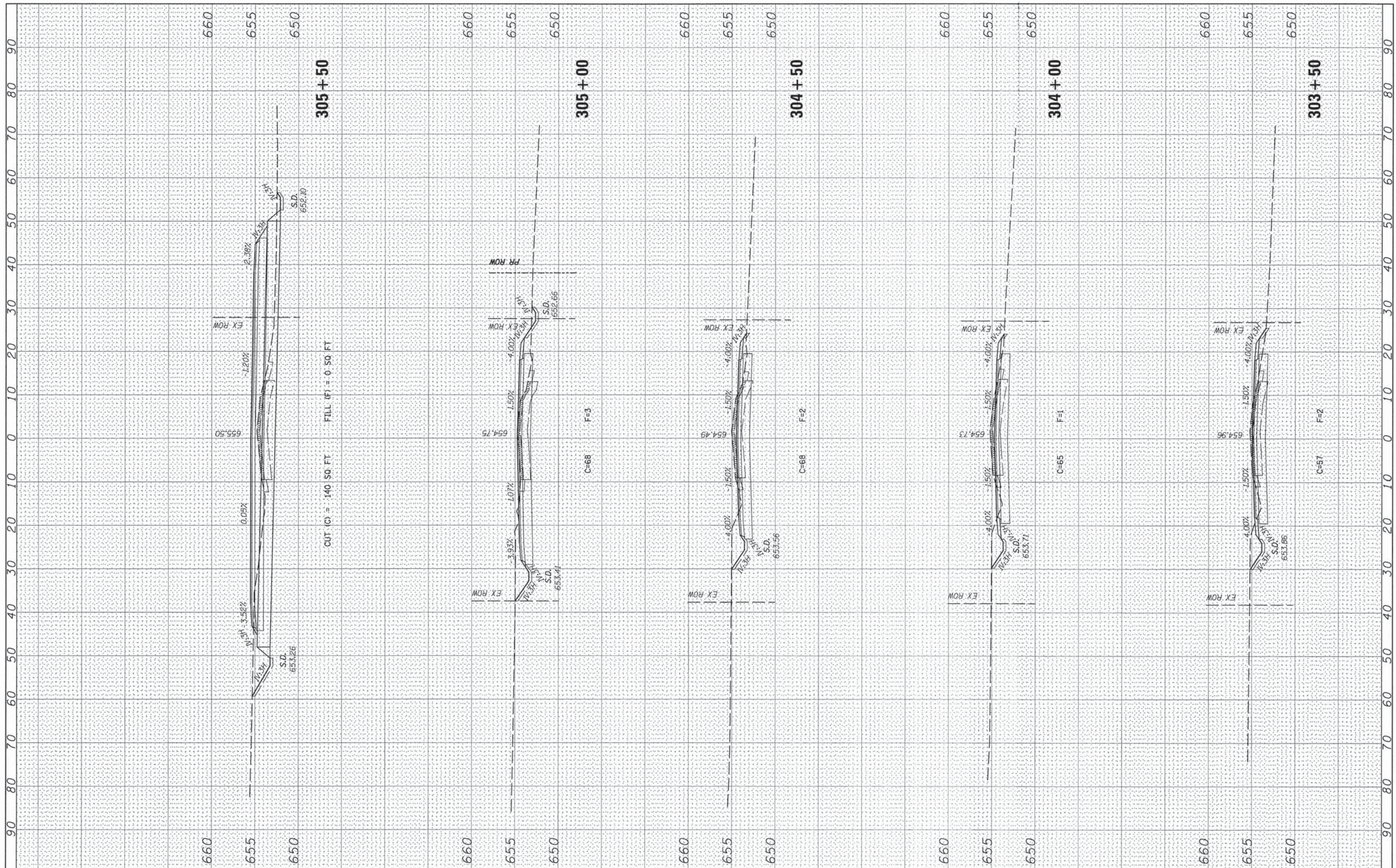
CORNEILS RD. STAGE 3 CROSS SECTIONS

SCALE: H=10 V=5 SHEET NO. 1 OF 3 SHEETS STA. 300+50 TO STA. 303+00

F.A.U. RTE.	SECTION	COUNTY	TOTAL SHEETS	SHEET NO.
4000	07-00096-00-RP	KENDALL	230	228
FED. ROAD DIST. NO. [ILLINOIS] FED. AID PROJECT			CONTRACT NO. 87415	

FINAL SURVEY	SURVEYED	BY	DATE
NOTE BOOK	PLOTTED		
NO.	TEMPLATE		
	AREAS CHECKED		

ORIGINAL SURVEY	SURVEYED	BY	DATE
NOTE BOOK	PLOTTED		
NO.	TEMPLATE		
	AREAS CHECKED		



FILE NAME = v:\2694\2694\stage3\Cornells.dgn

USER NAME = bdecroene
 PLOT SCALE = 10.0000' / 1" / 31.5
 PLOT DATE = 11/17/2014

DESIGNED -	REVISED -
DRAWN -	REVISED -
CHECKED -	REVISED -
DATE -	REVISED -


**STATE OF ILLINOIS
 DEPARTMENT OF TRANSPORTATION**

CORNELLS RD. STAGE 3 CROSS SECTIONS
 SCALE: H=10 V=5 SHEET NO. 2 OF 3 SHEETS STA. 303+50 TO STA. 305+50

F.A.U. RTE.	SECTION	COUNTY	TOTAL SHEETS	SHEET NO.
4000	07-00096-00-RP	KENDALL	230	229
CONTRACT NO. 87415				
FED. ROAD DIST. NO. [ILLINOIS] FED. AID PROJECT				

FINAL SURVEY	SURVEYED	BY	DATE
NOTE BOOK	PLOTTED		
NO.	TEMPLATE		
	AREAS		
	CHECKED		

ORIGINAL SURVEY	SURVEYED	BY	DATE
NOTE BOOK	PLOTTED		
NO.	TEMPLATE		
	AREAS		
	CHECKED		



FILE NAME =
 v:\2694\2694xshs\Cornells.dgn

USER NAME = bdecræne
 PLOT SCALE = 10.0000' / 1in.
 PLOT DATE = 11/17/2014

DESIGNED -
 DRAWN -
 CHECKED -
 DATE -

REVISED -
 REVISED -
 REVISED -
 REVISED -

**STATE OF ILLINOIS
 DEPARTMENT OF TRANSPORTATION**

CORNELLS RD. STAGE 3 CROSS SECTIONS

SCALE: H=10 V=5 SHEET NO. 3 OF 3 SHEETS STA. 306+00 TO STA. 306+00

F.A.U. RTE.	SECTION	COUNTY	TOTAL SHEETS	SHEET NO.
4000	07-00096-00-RP	KENDALL	230	230
FED. ROAD DIST. NO. ILLINOIS FED. AID PROJECT			CONTRACT NO. 87415	