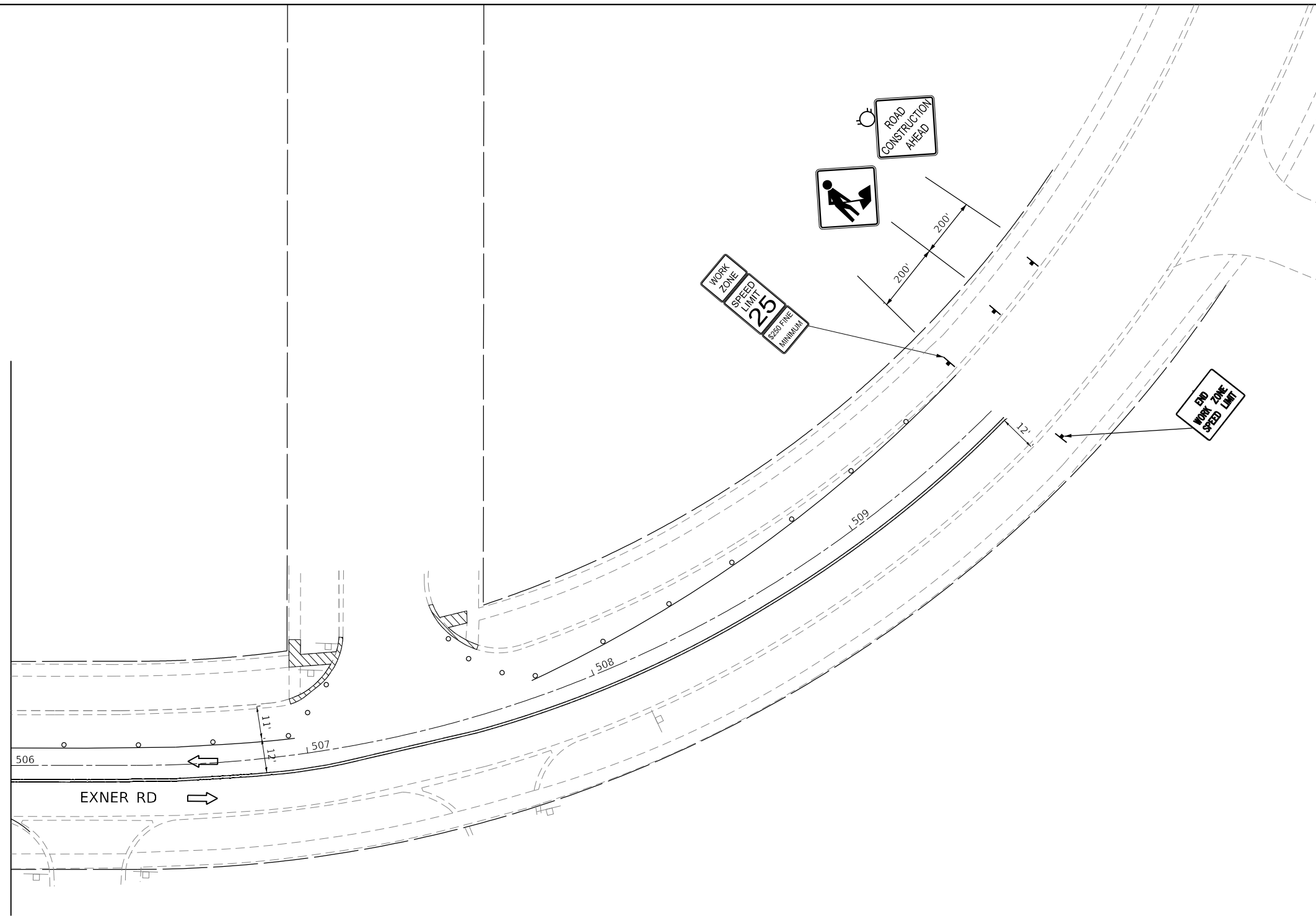


MATCHLINE STA 506+00  
SEE SHEET 189



LEGEND		② TEMPORARY PAVEMENT MARKING - LINE 4" - SOLID YELLOW (2 LINES @ 11" CENTER-TO-CENTER)	
	WORK AREA	③ TEMPORARY PAVEMENT MARKING - LINE 24" - SOLID WHITE	
	COMPLETED WORK FROM PREVIOUS STAGE	④ TEMPORARY PAVEMENT MARKING - LINE 4" - SOLID YELLOW	
	TEMPORARY TRAFFIC SIGN	⑤ TEMPORARY PAVEMENT MARKING - LINE 6" - SOLID WHITE	
	DRUM - 100' C-C ALONG ROADWAY, 25' C-C ALONG CURVED EDGE, 20' C-C ALONG TAPER	⑥ TEMPORARY PAVEMENT MARKING LETTERS AND SYMBOLS	
	TRAFFIC FLOW DIRECTION	⑦ TEMPORARY PAVEMENT MARKING - LINE 12" - SOLID WHITE	
	ARROW BOARD	⑧ TEMPORARY PAVEMENT MARKING - LINE 8" - WHITE (2' DASH, 6' SKIP)	
	TEMPORARY CONCRETE BARRIER	⑨ TEMPORARY PAVEMENT MARKING - LINE 6" - WHITE (2' DASH, 6' SKIP)	
	DETECTABLE PEDESTRIAN CHANNELIZING BARRICADE	⑩ TEMPORARY PAVEMENT MARKING - LINE 8" - SOLID WHITE	
	IMPACT ATTENUATOR	⑪ TEMPORARY PAVEMENT MARKING - LINE 4" - WHITE (10' DASH, 30' SKIP)	
①	TEMPORARY PAVEMENT MARKING - LINE 4" - SOLID WHITE	⑫ TEMPORARY PAVEMENT MARKING - LINE 8" - WHITE (3' DASH, 9' SKIP)	

MODEL: Default  
 FILE NAME: \\CURRENT PROJECTS\active\1807000\_75th\_Street\_Resurfacing\_Dupage\_County\07\_Design\_Information\07g\_Computer\_Files\Sheet\_Files\MOT1D\1818-ah-ct-aj-1818-ah-ct-aj-1818-ah-ct-aj-1818-ah-ct-aj.dgn



USER NAME = jorger	DESIGNED - JG	REVISED -
	DRAWN - JG	REVISED -
PLOT SCALE = 40.00' / in.	CHECKED - AMB	REVISED -
PLOT DATE = 1/10/2020	DATE - 1/10/2020	REVISED -

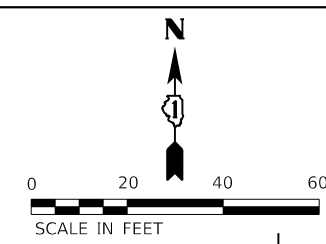
**STATE OF ILLINOIS  
DEPARTMENT OF TRANSPORTATION**

**MAINTENANCE OF TRAFFIC – STAGE 1D  
EXNER RD**

SCALE: 1"=20'    SHEET 24 OF 24 SHEETS    STA. 506+00 TO STA. 509+00

F.A.P. RTE.	SECTION	COUNTY	TOTAL SHEETS	SHEET NO.
0369	16-00233-00-CH	DUPAGE	477	201
CONTRACT NO. 61G18				
ILLINOIS		FED. AID PROJECT		

MOT-1D-24

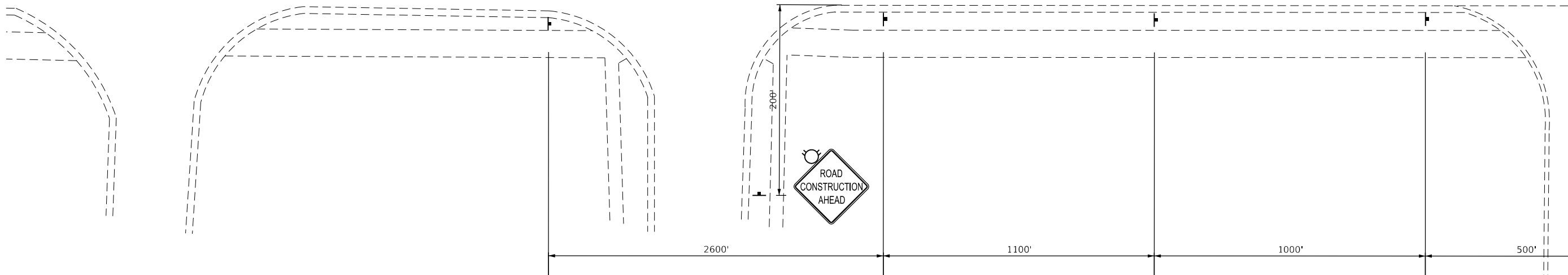


MAIN ST

75TH ST

75TH ST

88 89 90+00 91 92 93



MATCHLINE STA 94+00  
SEE SHEET 203

**LEGEND**

- WORK AREA
- COMPLETED WORK FROM PREVIOUS STAGE
- TEMPORARY TRAFFIC SIGN
- DRUM - 100' C-C ALONG ROADWAY, 25' C-C ALONG CURVED EDGE, 20' C-C ALONG TAPER
- TRAFFIC FLOW DIRECTION
- ARROW BOARD
- TEMPORARY CONCRETE BARRIER
- DETECTABLE PEDESTRIAN CHANNELIZING BARRICADE
- IMPACT ATTENUATOR
- TEMPORARY PAVEMENT MARKING - LINE 4" - SOLID WHITE

- TEMPORARY PAVEMENT MARKING - LINE 4" - SOLID YELLOW (2 LINES @ 11" CENTER-TO-CENTER)
- TEMPORARY PAVEMENT MARKING - LINE 24" - SOLID WHITE
- TEMPORARY PAVEMENT MARKING - LINE 4" - SOLID YELLOW
- TEMPORARY PAVEMENT MARKING - LINE 6" - SOLID WHITE
- TEMPORARY PAVEMENT MARKING LETTERS AND SYMBOLS
- TEMPORARY PAVEMENT MARKING - LINE 12" - SOLID WHITE
- TEMPORARY PAVEMENT MARKING - LINE 8" - WHITE (2' DASH, 6' SKIP)
- TEMPORARY PAVEMENT MARKING - LINE 6" - WHITE (2' DASH, 6' SKIP)
- TEMPORARY PAVEMENT MARKING - LINE 8" - SOLID WHITE
- TEMPORARY PAVEMENT MARKING - LINE 4" - WHITE (10' DASH, 30' SKIP)
- TEMPORARY PAVEMENT MARKING - LINE 8" - WHITE (3' DASH, 9' SKIP)

MODEL: Default; FILE NAME: \\CURRENT PROJECTS\active\1807000\_75th\_Street\_Resurfacing\_DuPage\_County\07\_Design\_Information\07a\_Computer\_Files\Sheet Files\MOT\1807000\_75th\_Street\_Resurfacing\_201.dgn



2IM Group, LLC  
118 South Clinton St.  
Suite 350  
Chicago, IL 60661

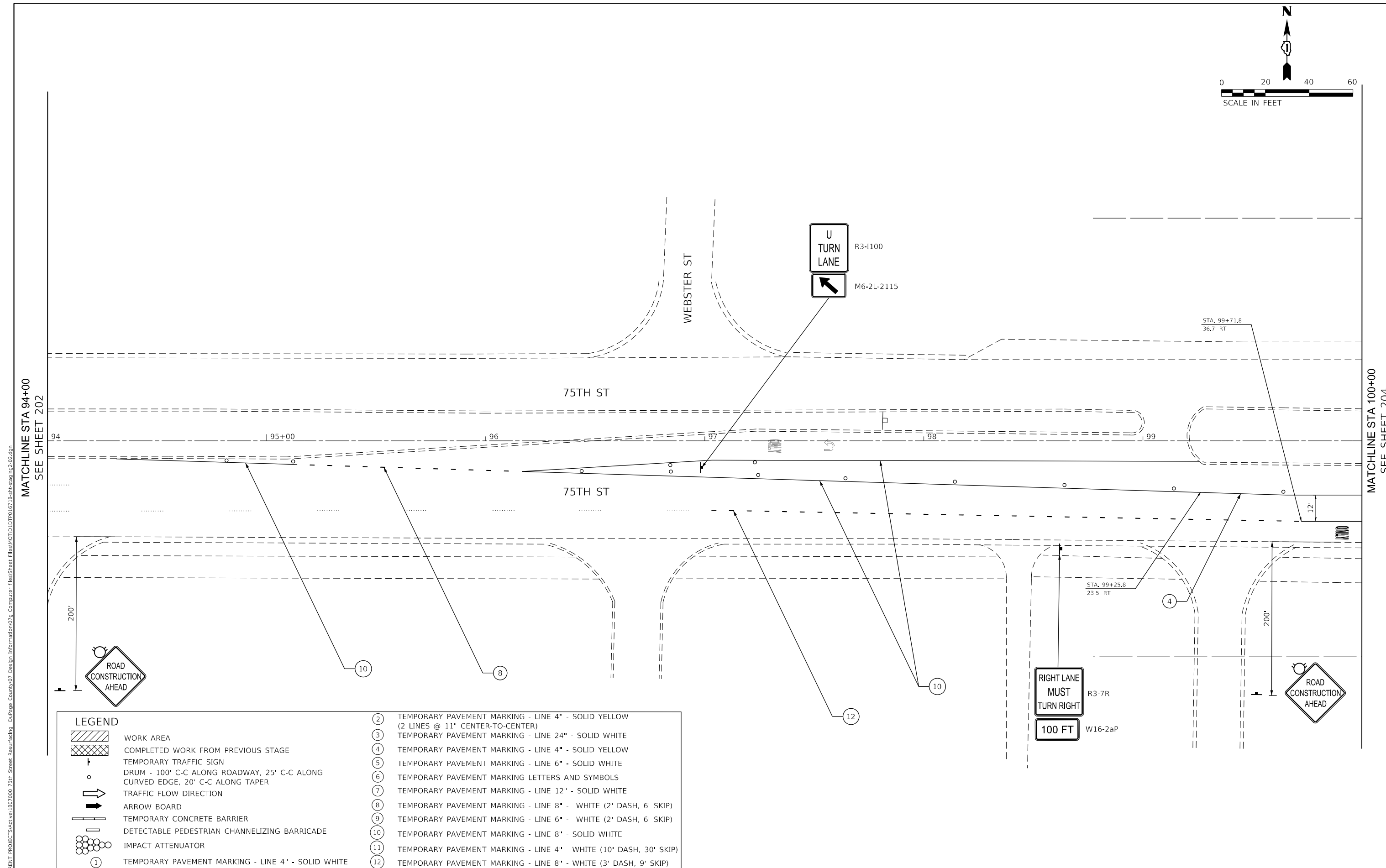
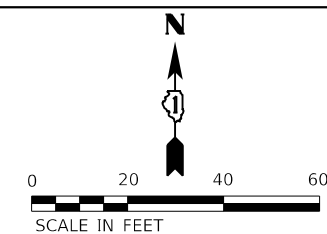
USER NAME = jorger	DESIGNED - JG	REVISED -
	DRAWN - JG	REVISED -
PLOT SCALE = 40.00' / in.	CHECKED - AMB	REVISED -
PLOT DATE = 1/10/2020	DATE - 1/10/2020	REVISED -

**STATE OF ILLINOIS  
DEPARTMENT OF TRANSPORTATION**

**MAINTENANCE OF TRAFFIC – STAGE 2  
75TH STREET**

SCALE: 1"=20' SHEET 1 OF 24 SHEETS STA. TO STA.

F.A.P. RTE.	SECTION	COUNTY	TOTAL SHEETS	SHEET NO.
0369	16-00233-00-CH	DUPAGE	477	202
CONTRACT NO. 61G18			MOT-2-01	
ILLINOIS		FED. AID PROJECT		



MATCHLINE STA 94+00  
SEE SHEET 202

MATCHLINE STA 100+00  
SEE SHEET 204

LEGEND		②	TEMPORARY PAVEMENT MARKING - LINE 4" - SOLID YELLOW (2 LINES @ 11" CENTER-TO-CENTER)
	WORK AREA	③	TEMPORARY PAVEMENT MARKING - LINE 24" - SOLID WHITE
	COMPLETED WORK FROM PREVIOUS STAGE	④	TEMPORARY PAVEMENT MARKING - LINE 4" - SOLID YELLOW
	TEMPORARY TRAFFIC SIGN	⑤	TEMPORARY PAVEMENT MARKING - LINE 6" - SOLID WHITE
	DRUM - 100' C-C ALONG ROADWAY, 25' C-C ALONG CURVED EDGE, 20' C-C ALONG TAPER	⑥	TEMPORARY PAVEMENT MARKING LETTERS AND SYMBOLS
	TRAFFIC FLOW DIRECTION	⑦	TEMPORARY PAVEMENT MARKING - LINE 12" - SOLID WHITE
	ARROW BOARD	⑧	TEMPORARY PAVEMENT MARKING - LINE 8" - WHITE (2' DASH, 6' SKIP)
	TEMPORARY CONCRETE BARRIER	⑨	TEMPORARY PAVEMENT MARKING - LINE 6" - WHITE (2' DASH, 6' SKIP)
	DETECTABLE PEDESTRIAN CHANNELIZING BARRICADE	⑩	TEMPORARY PAVEMENT MARKING - LINE 8" - SOLID WHITE
	IMPACT ATTENUATOR	⑪	TEMPORARY PAVEMENT MARKING - LINE 4" - WHITE (10' DASH, 30' SKIP)
①	TEMPORARY PAVEMENT MARKING - LINE 4" - SOLID WHITE	⑫	TEMPORARY PAVEMENT MARKING - LINE 8" - WHITE (3' DASH, 9' SKIP)

MODEL: Default  
FILE NAME: \\CURRENT PROJECTS\Active\1807000\_75th\_Street\_Resurfacing\_Dupage\_County\07\_Design\_Information\07a\_Computer\_Files\Sheet\_Files\MOT\1807000\_75th\_Street\_Resurfacing\_202.dgn



USER NAME = jorger	DESIGNED - JG	REVISED -
DRAWN - JG	REVISIONS -	
PLOT SCALE = 40.00' / in.	CHECKED - AMB	REVISIONS -
PLOT DATE = 1/10/2020	DATE - 1/10/2020	REVISIONS -

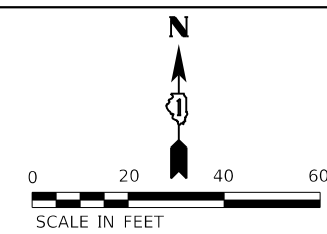
**STATE OF ILLINOIS  
DEPARTMENT OF TRANSPORTATION**

**MAINTENANCE OF TRAFFIC - STAGE 2  
75TH STREET**

SCALE: 1"=20'    SHEET 2 OF 24 SHEETS    STA.    TO STA.

F.A.P. RTE.	SECTION	COUNTY	TOTAL SHEETS	SHEET NO.
0369	16-00233-00-CH	DUPAGE	477	203
CONTRACT NO. 61G18				
ILLINOIS FED. AID PROJECT				

MOT-2-02



WORK ZONE  
SPEED LIMIT  
**45**  
\$250 FINE  
MINIMUM

END  
WORK ZONE  
SPEED LIMIT

75TH ST

75TH STREET

75TH ST

LYMAN AVE

MATCHLINE STA 202+50  
SEE SHEET 218

MATCHLINE STA 100+00  
SEE SHEET 203

MATCHLINE STA 106+00  
SEE SHEET 205

LEGEND	
	WORK AREA
	COMPLETED WORK FROM PREVIOUS STAGE
	TEMPORARY TRAFFIC SIGN
	DRUM - 100' C-C ALONG ROADWAY, 25' C-C ALONG CURVED EDGE, 20' C-C ALONG TAPER
	TRAFFIC FLOW DIRECTION
	ARROW BOARD
	TEMPORARY CONCRETE BARRIER
	DETECTABLE PEDESTRIAN CHANNELIZING BARRICADE
	IMPACT ATTENUATOR
	TEMPORARY PAVEMENT MARKING - LINE 4" - SOLID WHITE
	TEMPORARY PAVEMENT MARKING - LINE 4" - SOLID YELLOW (2 LINES @ 11" CENTER-TO-CENTER)
	TEMPORARY PAVEMENT MARKING - LINE 24" - SOLID WHITE
	TEMPORARY PAVEMENT MARKING - LINE 4" - SOLID YELLOW
	TEMPORARY PAVEMENT MARKING - LINE 6" - SOLID WHITE
	TEMPORARY PAVEMENT MARKING LETTERS AND SYMBOLS
	TEMPORARY PAVEMENT MARKING - LINE 12" - SOLID WHITE
	TEMPORARY PAVEMENT MARKING - LINE 8" - WHITE (2' DASH, 6' SKIP)
	TEMPORARY PAVEMENT MARKING - LINE 6" - WHITE (2' DASH, 6' SKIP)
	TEMPORARY PAVEMENT MARKING - LINE 8" - SOLID WHITE
	TEMPORARY PAVEMENT MARKING - LINE 4" - WHITE (10' DASH, 30' SKIP)
	TEMPORARY PAVEMENT MARKING - LINE 8" - WHITE (3' DASH, 9' SKIP)

W2-1115(0)-3618  
R2-1-1648  
R2-1106-3618

WORK ZONE  
SPEED LIMIT  
**25**  
\$250 FINE  
MINIMUM

W2-1115(0)-3618  
R2-1-1648  
R2-1106-3618

WORK ZONE  
SPEED LIMIT  
**45**  
\$250 FINE  
MINIMUM

MODEL: Default; FILE NAME: \\CURRENT PROJECTS\active\1807000 75th Street Resurfacing - DuPage County\07 Design Information\07a Computer Files\Sheet Files\MOT-2-03.dgn



USER NAME = jorger  
DESIGNED - JG  
DRAWN - JG  
PLOT SCALE = 40.00' / in.  
PLOT DATE = 1/10/2020

REVISOR - JG  
REVISION -  
CHECKED - AMB  
DATE - 1/10/2020

REVISOR -  
REVISION -  
REVISOR -  
REVISION -

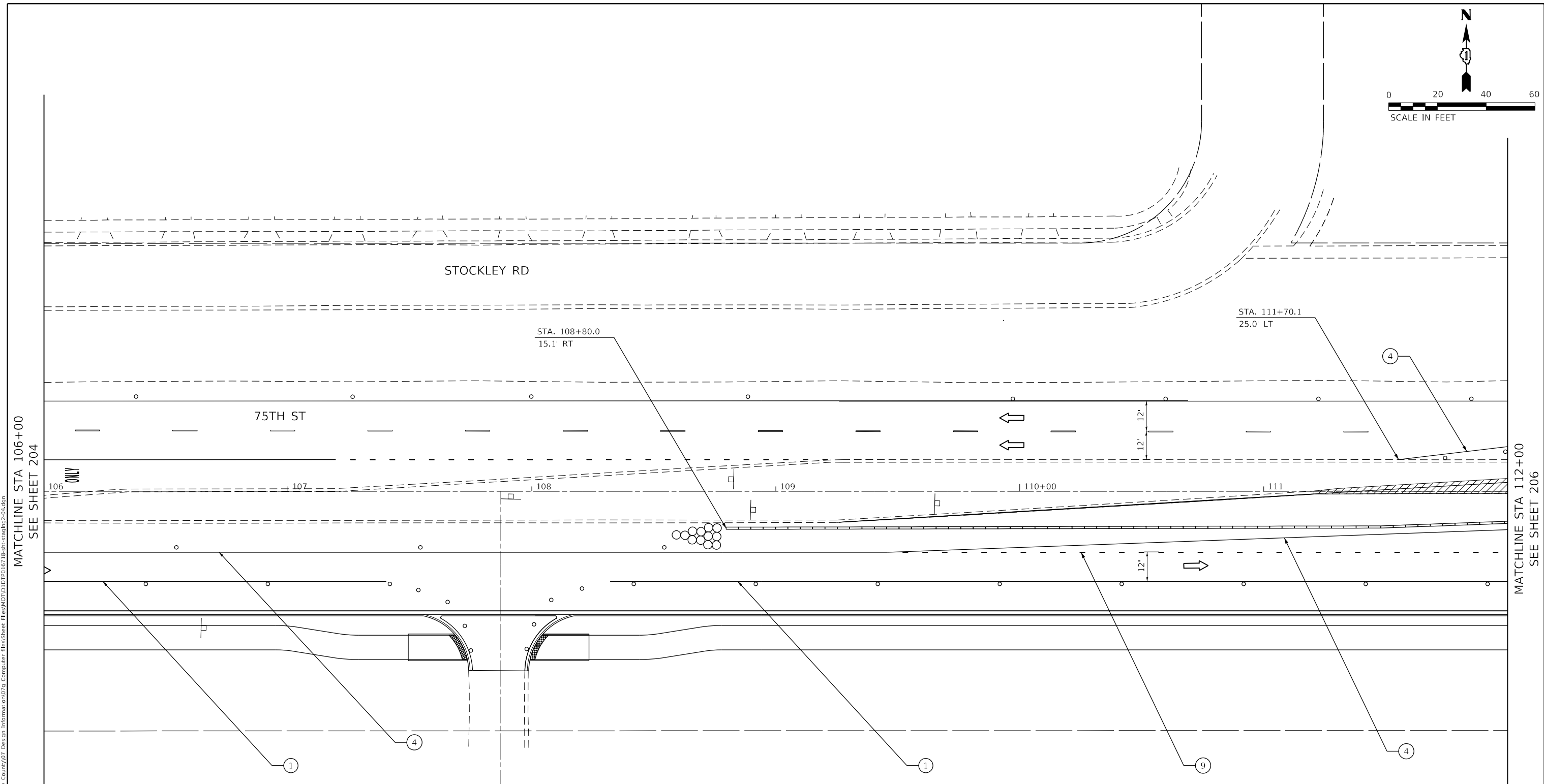
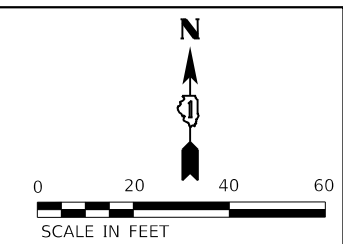
STATE OF ILLINOIS  
DEPARTMENT OF TRANSPORTATION

MAINTENANCE OF TRAFFIC - STAGE 2  
75TH STREET

SCALE: 1"=20' SHEET 3 OF 24 SHEETS STA. 100+00 TO STA. 106+00

F.A.P. RTE.	SECTION	COUNTY	TOTAL SHEETS	SHEET NO.
0369	16-00233-00-CH	DUPAGE	477	204
CONTRACT NO. 61G18				
ILLINOIS FED. AID PROJECT				

MOT-2-03



LEGEND	
	WORK AREA
	COMPLETED WORK FROM PREVIOUS STAGE
	TEMPORARY TRAFFIC SIGN
	DRUM - 100' C-C ALONG ROADWAY, 25' C-C ALONG CURVED EDGE, 20' C-C ALONG TAPER
	TRAFFIC FLOW DIRECTION
	ARROW BOARD
	TEMPORARY CONCRETE BARRIER
	DETECTABLE PEDESTRIAN CHANNELIZING BARRICADE
	IMPACT ATTENUATOR
	TEMPORARY PAVEMENT MARKING - LINE 4" - SOLID WHITE
	TEMPORARY PAVEMENT MARKING - LINE 4" - SOLID YELLOW (2 LINES @ 11" CENTER-TO-CENTER)
	TEMPORARY PAVEMENT MARKING - LINE 24" - SOLID WHITE
	TEMPORARY PAVEMENT MARKING - LINE 4" - SOLID YELLOW
	TEMPORARY PAVEMENT MARKING - LINE 6" - SOLID WHITE
	TEMPORARY PAVEMENT MARKING LETTERS AND SYMBOLS
	TEMPORARY PAVEMENT MARKING - LINE 12" - SOLID WHITE
	TEMPORARY PAVEMENT MARKING - LINE 8" - WHITE (2' DASH, 6' SKIP)
	TEMPORARY PAVEMENT MARKING - LINE 6" - WHITE (2' DASH, 6' SKIP)
	TEMPORARY PAVEMENT MARKING - LINE 8" - SOLID WHITE
	TEMPORARY PAVEMENT MARKING - LINE 4" - WHITE (10' DASH, 30' SKIP)
	TEMPORARY PAVEMENT MARKING - LINE 8" - WHITE (3' DASH, 9' SKIP)

MODEL: Default  
 FILE NAME: \\C:\CURRENT PROJECTS\Active\1807000\_75th\_Street\_Resurfacing\_Dupage\_County\07\_Design\_Information\079\_Computer\_Files\Sheet\_Files\MOT\112+00-112+00-204.dwg  
 D:\Page\_County\07\_Design\_Information\079\_Computer\_Files\Sheet\_Files\MOT\112+00-112+00-204.dwg



USER NAME = jorger  
 DESIGNED - JG  
 DRAWN - JG  
 PLOT SCALE = 40.00' / in.  
 PLOT DATE = 1/10/2020

CHECKED - AMB  
 DATE - 1/10/2020

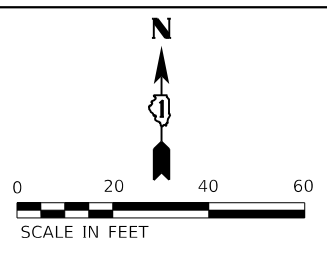
REVISIONS:  
 REVISION NO. | DESCRIPTION  
 - | -  
 - | -  
 - | -  
 - | -

**STATE OF ILLINOIS**  
**DEPARTMENT OF TRANSPORTATION**

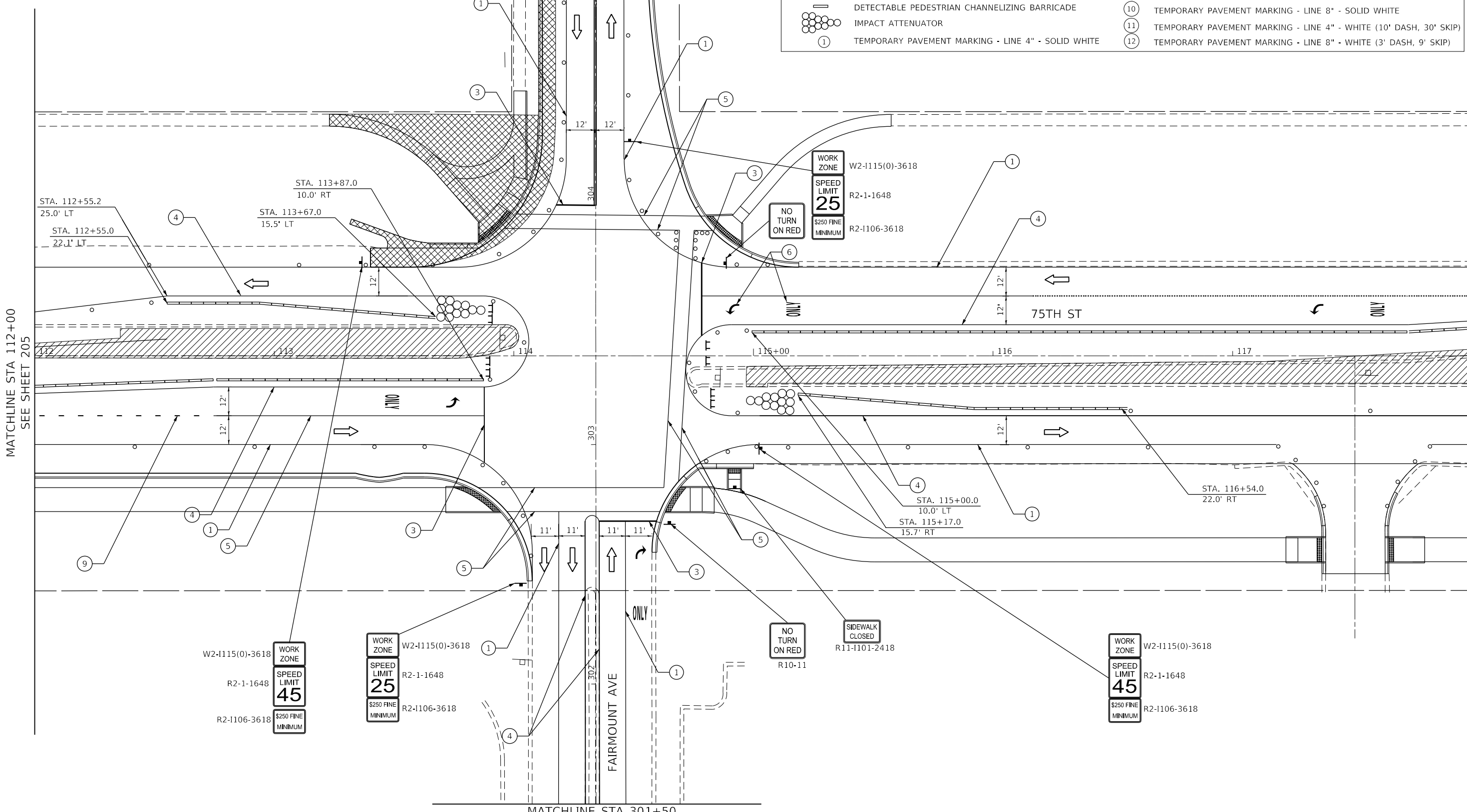
**MAINTENANCE OF TRAFFIC - STAGE 2**  
**75TH STREET**  
 SCALE: 1"=20'    SHEET 4 OF 24 SHEETS    STA. 106+00 TO STA. 112+00

F.A.P. RTE.	SECTION	COUNTY	TOTAL SHEETS	SHEET NO.
0369	16-00233-00-CH	DUPAGE	477	205
CONTRACT NO. 61G18				
ILLINOIS FED. AID PROJECT				

MOT-2-04



LEGEND	
	WORK AREA
	COMPLETED WORK FROM PREVIOUS STAGE
	TEMPORARY TRAFFIC SIGN
	DRUM - 100' C-C ALONG ROADWAY, 25' C-C ALONG CURVED EDGE, 20' C-C ALONG TAPER
	TRAFFIC FLOW DIRECTION
	ARROW BOARD
	TEMPORARY CONCRETE BARRIER
	DETECTABLE PEDESTRIAN CHANNELIZING BARRICADE
	IMPACT ATTENUATOR
	TEMPORARY PAVEMENT MARKING - LINE 4" - SOLID WHITE
	TEMPORARY PAVEMENT MARKING - LINE 4" - SOLID YELLOW (2 LINES @ 11" CENTER-TO-CENTER)
	TEMPORARY PAVEMENT MARKING - LINE 24" - SOLID WHITE
	TEMPORARY PAVEMENT MARKING - LINE 4" - SOLID YELLOW
	TEMPORARY PAVEMENT MARKING - LINE 6" - SOLID WHITE
	TEMPORARY PAVEMENT MARKING LETTERS AND SYMBOLS
	TEMPORARY PAVEMENT MARKING - LINE 12" - SOLID WHITE
	TEMPORARY PAVEMENT MARKING - LINE 8" - WHITE (2' DASH, 6' SKIP)
	TEMPORARY PAVEMENT MARKING - LINE 6" - WHITE (2' DASH, 6' SKIP)
	TEMPORARY PAVEMENT MARKING - LINE 8" - SOLID WHITE
	TEMPORARY PAVEMENT MARKING - LINE 4" - WHITE (10' DASH, 30' SKIP)
	TEMPORARY PAVEMENT MARKING - LINE 8" - WHITE (3' DASH, 9' SKIP)



MODEL: Default  
 FILE NAME: \\CURRENT PROJECTS\Active\1807000\_75th\_Street\_Resurfacing\_DuPage\_County\07\_Design\_Information\07a\_Computer\_Plots\Sheet\_Plot\18-act-plot-2-05.dgn  
 PROJECT: 1807000\_75th\_Street\_Resurfacing\_DuPage\_County\07\_Design\_Information\07a\_Computer\_Plots\Sheet\_Plot\18-act-plot-2-05.dgn



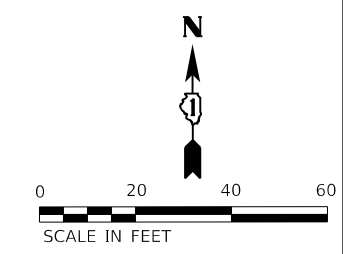
USER NAME = jorger	DESIGNED - JG	REVISED -
	DRAWN - JG	REVISED -
PLOT SCALE = 40.00' / in.	CHECKED - AMB	REVISED -
PLOT DATE = 1/10/2020	DATE - 1/10/2020	REVISED -

**STATE OF ILLINOIS**  
**DEPARTMENT OF TRANSPORTATION**

**MAINTENANCE OF TRAFFIC - STAGE 2**  
**75TH STREET**  
 SCALE: 1"=20'    SHEET 5    OF 24 SHEETS    STA. 112+00    TO STA. 118+00

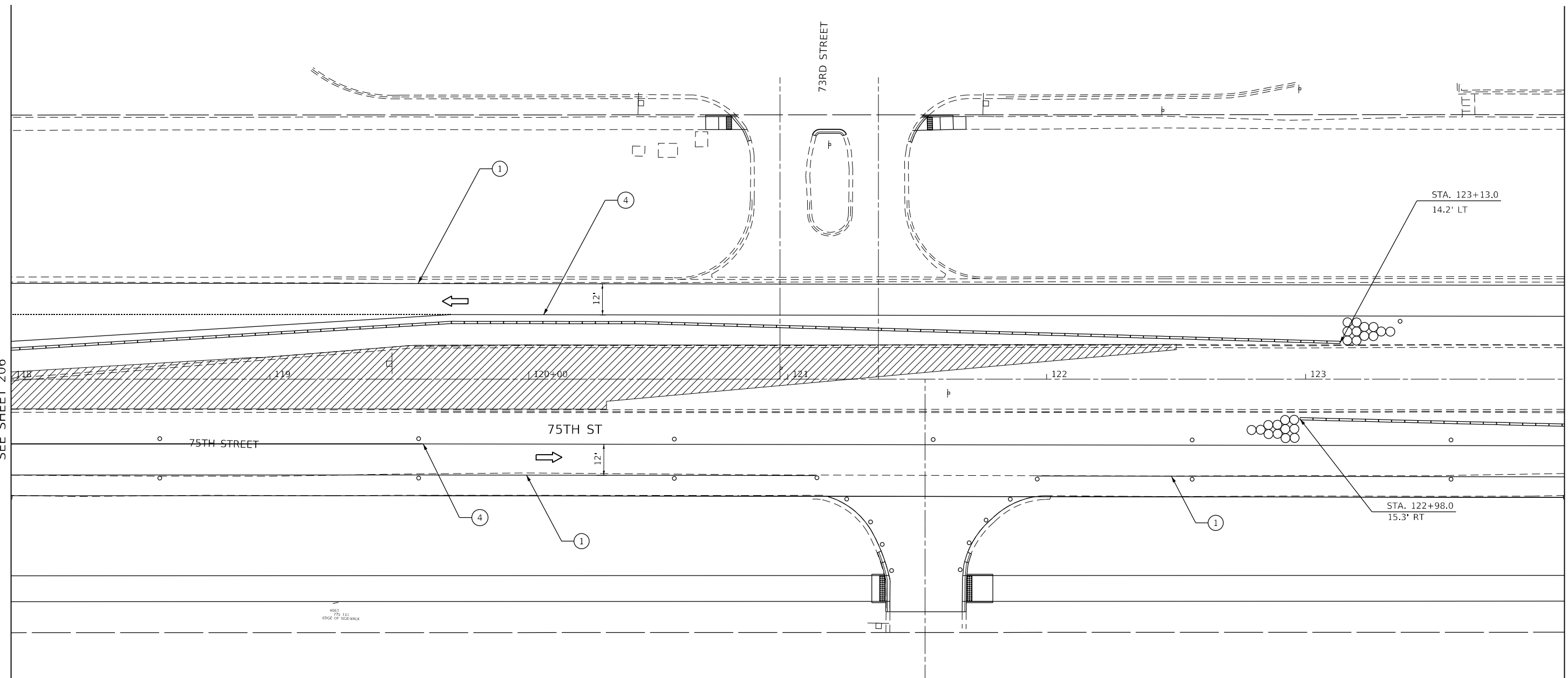
F.A.P. RTE.	SECTION	COUNTY	TOTAL SHEETS	SHEET NO.
0369	16-00233-00-CH	DUPAGE	477	206
CONTRACT NO. 61G18				
ILLINOIS FED. AID PROJECT				

MOT-2-05



MATCHLINE STA 118+00  
SEE SHEET 206

MATCHLINE STA 124+00  
SEE SHEET 208



LEGEND			
	WORK AREA	②	TEMPORARY PAVEMENT MARKING - LINE 4" - SOLID YELLOW (2 LINES @ 11" CENTER-TO-CENTER)
	COMPLETED WORK FROM PREVIOUS STAGE	③	TEMPORARY PAVEMENT MARKING - LINE 24" - SOLID WHITE
	TEMPORARY TRAFFIC SIGN	④	TEMPORARY PAVEMENT MARKING - LINE 4" - SOLID YELLOW
	DRUM - 100' C-C ALONG ROADWAY, 25' C-C ALONG CURVED EDGE, 20' C-C ALONG TAPER	⑤	TEMPORARY PAVEMENT MARKING - LINE 6" - SOLID WHITE
	TRAFFIC FLOW DIRECTION	⑥	TEMPORARY PAVEMENT MARKING LETTERS AND SYMBOLS
	ARROW BOARD	⑦	TEMPORARY PAVEMENT MARKING - LINE 12" - SOLID WHITE
	TEMPORARY CONCRETE BARRIER	⑧	TEMPORARY PAVEMENT MARKING - LINE 8" - WHITE (2' DASH, 6' SKIP)
	DETECTABLE PEDESTRIAN CHANNELIZING BARRICADE	⑨	TEMPORARY PAVEMENT MARKING - LINE 6" - WHITE (2' DASH, 6' SKIP)
	IMPACT ATTENUATOR	⑩	TEMPORARY PAVEMENT MARKING - LINE 8" - SOLID WHITE
①	TEMPORARY PAVEMENT MARKING - LINE 4" - SOLID WHITE	⑪	TEMPORARY PAVEMENT MARKING - LINE 4" - WHITE (10' DASH, 30' SKIP)
		⑫	TEMPORARY PAVEMENT MARKING - LINE 8" - WHITE (3' DASH, 9' SKIP)

MODEL: Default  
FILE NAME: \\CURRENT PROJECTS\Active\1807000\_75th\_Street\_Resurfacing\_Dupage\_County\07\_Design\_Information\07a\_Computer\_Files\Sheet\_Files\MOT\118-124.ctb\plm2-06.dgn



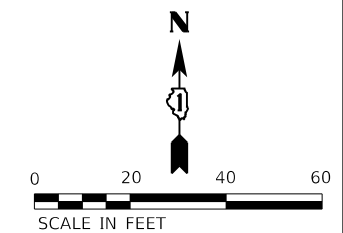
USER NAME = jorger	DESIGNED - JG	REVISED -
	DRAWN - JG	REVISED -
PLOT SCALE = 40.00' / in.	CHECKED - AMB	REVISED -
PLOT DATE = 1/10/2020	DATE - 1/10/2020	REVISED -

**STATE OF ILLINOIS  
DEPARTMENT OF TRANSPORTATION**

**MAINTENANCE OF TRAFFIC – STAGE 2  
75TH STREET**

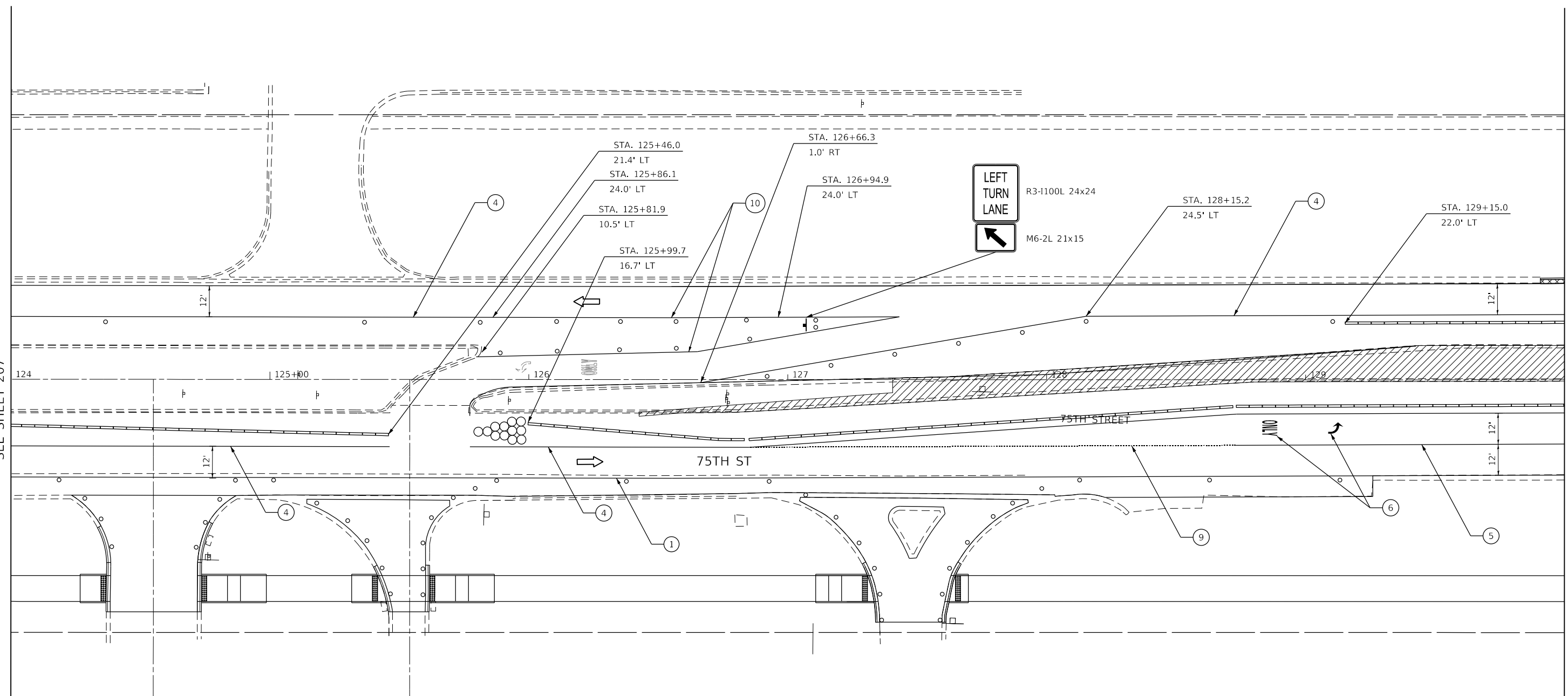
SCALE: 1"=20'    SHEET 6    OF 24 SHEETS    STA. 118+00    TO STA. 124+00

F.A.P. RTE.	SECTION	COUNTY	TOTAL SHEETS	SHEET NO.
0369	16-00233-00-CH	DUPAGE	477	207
CONTRACT NO. 61G18			MOT-2-06	
ILLINOIS		FED. AID PROJECT		



MATCHLINE STA 124+00  
SEE SHEET 207

MATCHLINE STA 130+00  
SEE SHEET 209



LEGEND			
	WORK AREA	②	TEMPORARY PAVEMENT MARKING - LINE 4" - SOLID YELLOW (2 LINES @ 11" CENTER-TO-CENTER)
	COMPLETED WORK FROM PREVIOUS STAGE	③	TEMPORARY PAVEMENT MARKING - LINE 24" - SOLID WHITE
	TEMPORARY TRAFFIC SIGN	④	TEMPORARY PAVEMENT MARKING - LINE 4" - SOLID YELLOW
	DRUM - 100' C-C ALONG ROADWAY, 25' C-C ALONG CURVED EDGE, 20' C-C ALONG TAPER	⑤	TEMPORARY PAVEMENT MARKING - LINE 6" - SOLID WHITE
	TRAFFIC FLOW DIRECTION	⑥	TEMPORARY PAVEMENT MARKING LETTERS AND SYMBOLS
	ARROW BOARD	⑦	TEMPORARY PAVEMENT MARKING - LINE 12" - SOLID WHITE
	TEMPORARY CONCRETE BARRIER	⑧	TEMPORARY PAVEMENT MARKING - LINE 8" - WHITE (2' DASH, 6' SKIP)
	DETECTABLE PEDESTRIAN CHANNELIZING BARRICADE	⑨	TEMPORARY PAVEMENT MARKING - LINE 6" - WHITE (2' DASH, 6' SKIP)
	IMPACT ATTENUATOR	⑩	TEMPORARY PAVEMENT MARKING - LINE 8" - SOLID WHITE
①	TEMPORARY PAVEMENT MARKING - LINE 4" - SOLID WHITE	⑪	TEMPORARY PAVEMENT MARKING - LINE 4" - WHITE (10' DASH, 30' SKIP)
		⑫	TEMPORARY PAVEMENT MARKING - LINE 8" - WHITE (3' DASH, 9' SKIP)

MODEL: Default  
FILE NAME: \\CURRENT PROJECTS\Active\1807000\_75th\_Street\_Resurfacing\_Dupage\_County\07\_Design\_Information\07a\_Computer\_Files\Sheet\_Files\MOT\1618-Subcontract\1618-207.dgn



USER NAME = jorger	DESIGNED - JG	REVISED -
	DRAWN - JG	REVISED -
PLOT SCALE = 40.00' / in.	CHECKED - AMB	REVISED -
PLOT DATE = 1/10/2020	DATE - 1/10/2020	REVISED -

**STATE OF ILLINOIS  
DEPARTMENT OF TRANSPORTATION**

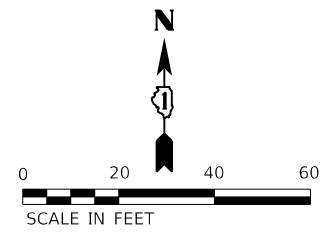
**MAINTENANCE OF TRAFFIC – STAGE 2  
75TH STREET**

SCALE: 1"=20'    SHEET 7 OF 24 SHEETS    STA. 124+00 TO STA. 130+00

F.A.P. RTE. 0369	SECTION 16-00233-00-CH	COUNTY DUPAGE	TOTAL SHEETS 477	SHEET NO. 208
CONTRACT NO. 61G18				
ILLINOIS FED. AID PROJECT				

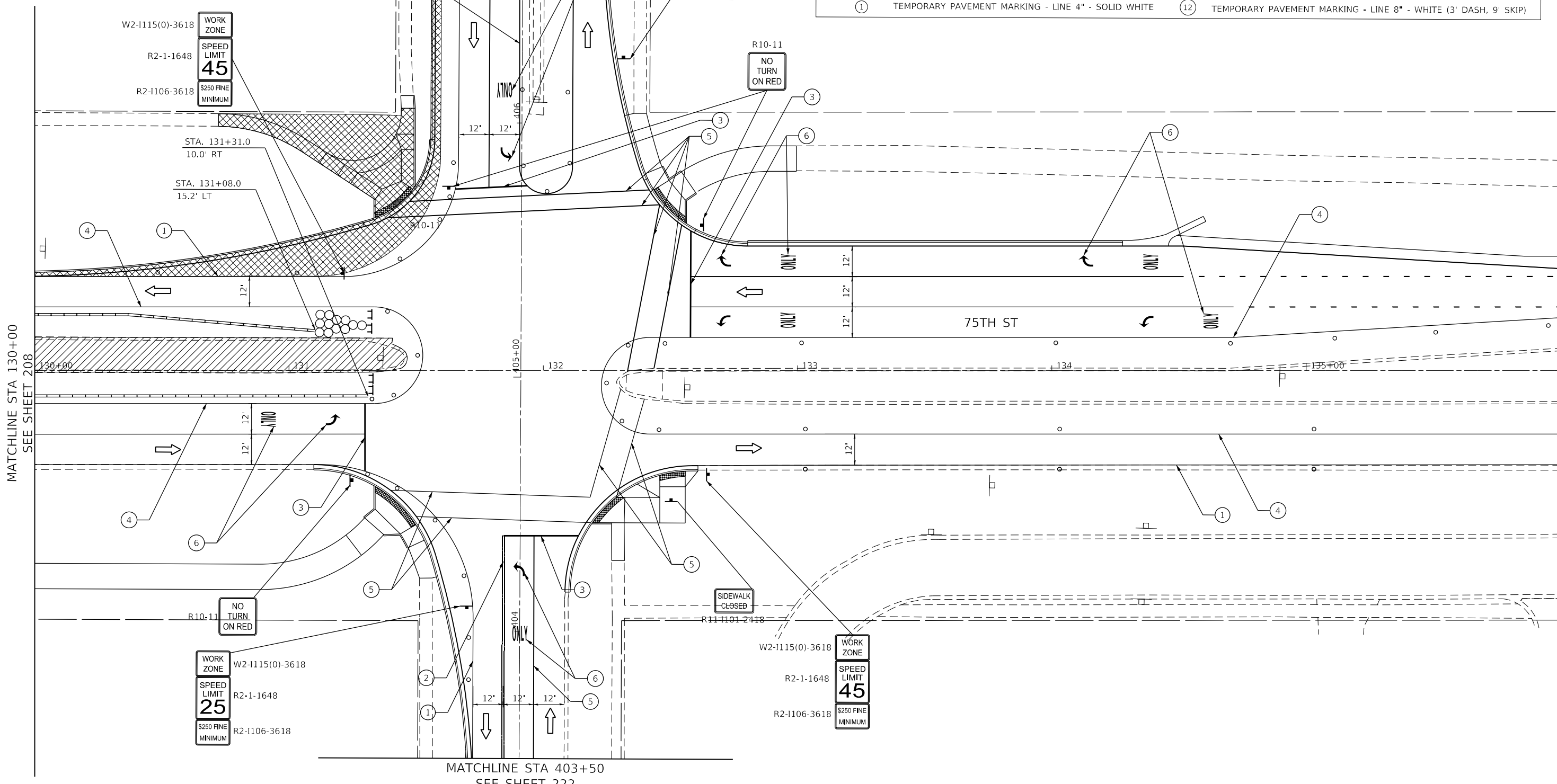
MOT-2-07





MATCHLINE STA 407+00  
SEE SHEET 223

LEGEND			
	WORK AREA	②	TEMPORARY PAVEMENT MARKING - LINE 4" - SOLID YELLOW (2 LINES @ 11" CENTER-TO-CENTER)
	COMPLETED WORK FROM PREVIOUS STAGE	③	TEMPORARY PAVEMENT MARKING - LINE 24" - SOLID WHITE
	TEMPORARY TRAFFIC SIGN	④	TEMPORARY PAVEMENT MARKING - LINE 4" - SOLID YELLOW
	DRUM - 100' C-C ALONG ROADWAY, 25' C-C ALONG CURVED EDGE, 20' C-C ALONG TAPER	⑤	TEMPORARY PAVEMENT MARKING - LINE 6" - SOLID WHITE
	TRAFFIC FLOW DIRECTION	⑥	TEMPORARY PAVEMENT MARKING LETTERS AND SYMBOLS
	ARROW BOARD	⑦	TEMPORARY PAVEMENT MARKING - LINE 12" - SOLID WHITE
	TEMPORARY CONCRETE BARRIER	⑧	TEMPORARY PAVEMENT MARKING - LINE 8" - WHITE (2' DASH, 6' SKIP)
	DETECTABLE PEDESTRIAN CHANNELIZING BARRICADE	⑨	TEMPORARY PAVEMENT MARKING - LINE 6" - WHITE (2' DASH, 6' SKIP)
	IMPACT ATTENUATOR	⑩	TEMPORARY PAVEMENT MARKING - LINE 8" - SOLID WHITE
⑪	TEMPORARY PAVEMENT MARKING - LINE 4" - SOLID WHITE	⑪	TEMPORARY PAVEMENT MARKING - LINE 4" - WHITE (10' DASH, 30' SKIP)
⑫	TEMPORARY PAVEMENT MARKING - LINE 8" - WHITE (3' DASH, 9' SKIP)	⑫	TEMPORARY PAVEMENT MARKING - LINE 8" - WHITE (3' DASH, 9' SKIP)



MATCHLINE STA 403+50  
SEE SHEET 222

MATCHLINE STA 130+00  
SEE SHEET 208

MATCHLINE STA 136+00  
SEE SHEET 210

MODEL: Default  
 FILE NAME: \\CURRENT PROJECTS\Active\1807000\_75th\_Street\_Resurfacing\_Dupage\_County\07\_Design\_Information\079\_Computer\_Files\Sheet\_Files\MOT-2\18-act-sta-130-208.dgn  
 DuPage County\07\_Design\_Information\079\_Computer\_Files\Sheet\_Files\MOT-2\18-act-sta-130-208.dgn



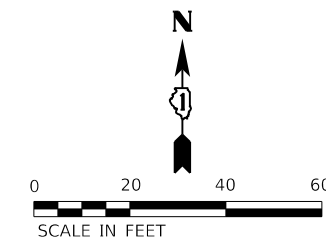
USER NAME = jorger	DESIGNED - JG	REVISED -
PLOT SCALE = 40.00' / in.	DRAWN - JG	REVISED -
PLOT DATE = 1/10/2020	CHECKED - AMB	REVISED -
	DATE - 1/10/2020	REVISED -

STATE OF ILLINOIS  
DEPARTMENT OF TRANSPORTATION

**MAINTENANCE OF TRAFFIC – STAGE 2**  
**75TH STREET**  
SCALE: 1"=20' SHEET 8 OF 24 SHEETS STA. 130+00 TO STA. 136+00

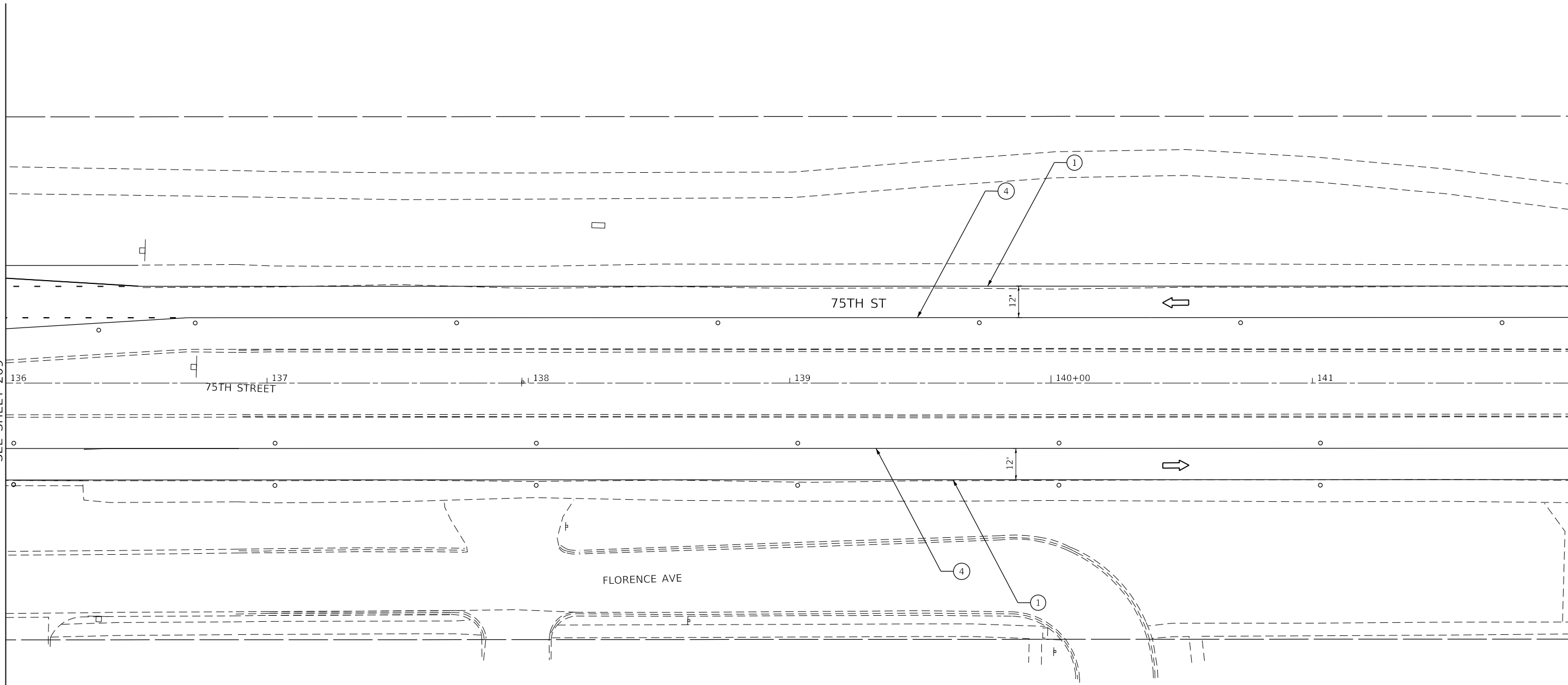
F.A.P. RTE.	SECTION	COUNTY	TOTAL SHEETS	SHEET NO.
0369	16-00233-00-CH	DUPAGE	477	209
CONTRACT NO. 61G18				
ILLINOIS FED. AID PROJECT				

MOT-2-08



MATCHLINE STA 136+00  
SEE SHEET 209

MATCHLINE STA 142+00  
SEE SHEET 211



LEGEND		②	TEMPORARY PAVEMENT MARKING - LINE 4" - SOLID YELLOW (2 LINES @ 11" CENTER-TO-CENTER)
	WORK AREA	③	TEMPORARY PAVEMENT MARKING - LINE 24" - SOLID WHITE
	COMPLETED WORK FROM PREVIOUS STAGE	④	TEMPORARY PAVEMENT MARKING - LINE 4" - SOLID YELLOW
	TEMPORARY TRAFFIC SIGN	⑤	TEMPORARY PAVEMENT MARKING - LINE 6" - SOLID WHITE
	DRUM - 100' C-C ALONG ROADWAY, 25' C-C ALONG CURVED EDGE, 20' C-C ALONG TAPER	⑥	TEMPORARY PAVEMENT MARKING LETTERS AND SYMBOLS
	TRAFFIC FLOW DIRECTION	⑦	TEMPORARY PAVEMENT MARKING - LINE 12" - SOLID WHITE
	ARROW BOARD	⑧	TEMPORARY PAVEMENT MARKING - LINE 8" - WHITE (2' DASH, 6' SKIP)
	TEMPORARY CONCRETE BARRIER	⑨	TEMPORARY PAVEMENT MARKING - LINE 6" - WHITE (2' DASH, 6' SKIP)
	DETECTABLE PEDESTRIAN CHANNELIZING BARRICADE	⑩	TEMPORARY PAVEMENT MARKING - LINE 8" - SOLID WHITE
	IMPACT ATTENUATOR	⑪	TEMPORARY PAVEMENT MARKING - LINE 4" - WHITE (10' DASH, 30' SKIP)
	TEMPORARY PAVEMENT MARKING - LINE 4" - SOLID WHITE	⑫	TEMPORARY PAVEMENT MARKING - LINE 8" - WHITE (3' DASH, 9' SKIP)

MODEL: Default  
FILE NAME: \\CURRENT PROJECTS\Active\1807000\_75th\_Street\_Repaving.dwg Computer: Files\Sheet Files\MOT\1618-18-ctg\p16-2-09.dgn  
DuPage County\07 Design Information\079 Computer: Files\Sheet Files\MOT\1618-18-ctg\p16-2-09.dgn



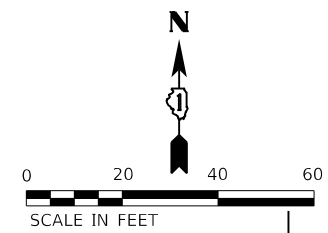
USER NAME = jorger	DESIGNED - JG	REVISED -
PLOT SCALE = 40.00' / in.	DRAWN - JG	REVISED -
PLOT DATE = 1/10/2020	CHECKED - AMB	REVISED -
	DATE - 1/10/2020	REVISED -

**STATE OF ILLINOIS  
DEPARTMENT OF TRANSPORTATION**

MAINTENANCE OF TRAFFIC – STAGE 2 75TH STREET			
SCALE: 1"=20'	SHEET 9	OF 24 SHEETS	STA. 136+00 TO STA. 142+00

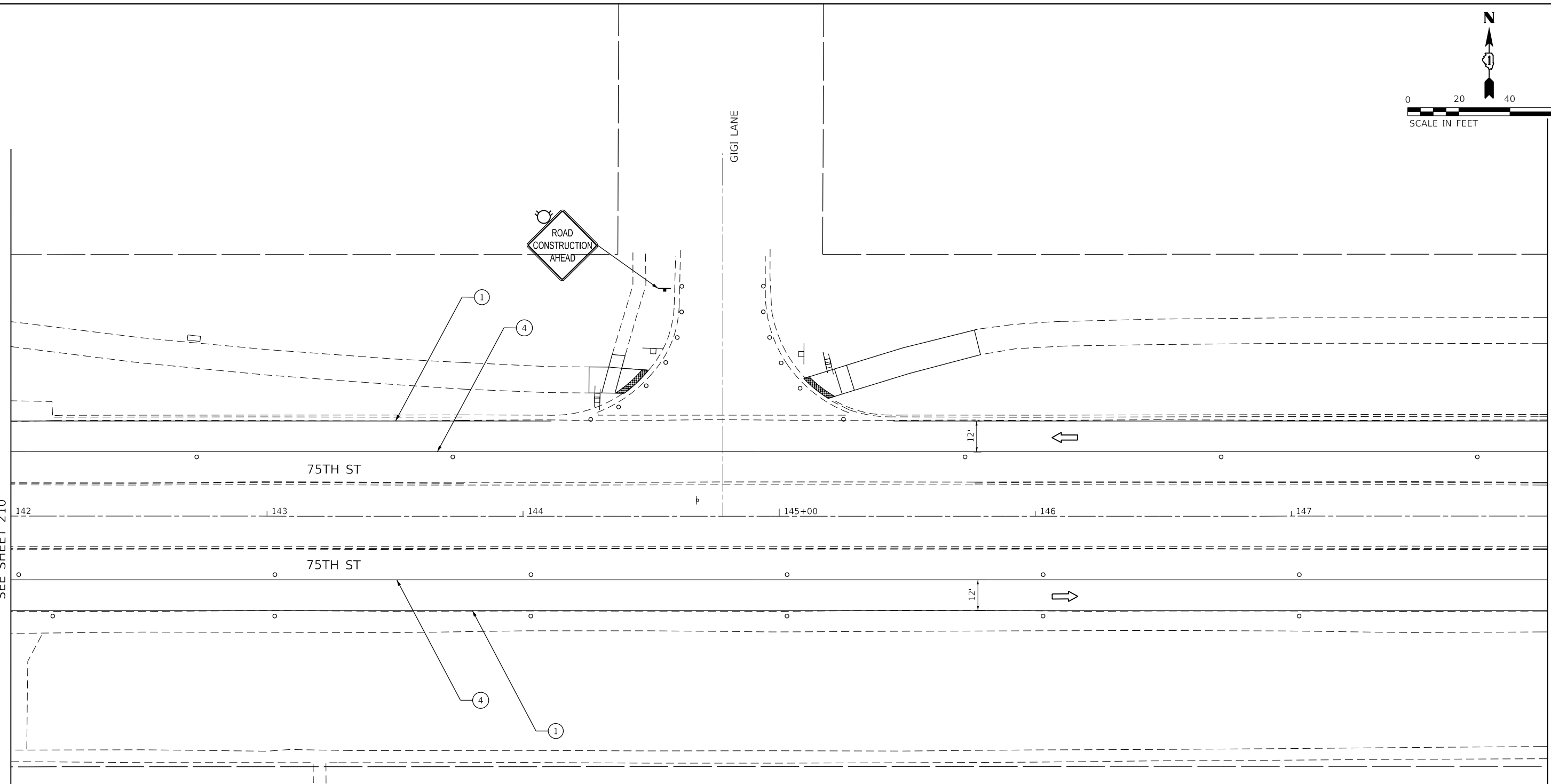
F.A.P. RTE.	SECTION	COUNTY	TOTAL SHEETS	SHEET NO.
0369	16-00233-00-CH	DUPAGE	477	210
CONTRACT NO. 61G18				
ILLINOIS FED. AID PROJECT				

MOT-2-09



MATCHLINE STA 142+00  
SEE SHEET 210

MATCHLINE STA 148+00  
SEE SHEET 212



LEGEND	
	WORK AREA
	COMPLETED WORK FROM PREVIOUS STAGE
	TEMPORARY TRAFFIC SIGN
	DRUM - 100' C-C ALONG ROADWAY, 25' C-C ALONG CURVED EDGE, 20' C-C ALONG TAPER
	TRAFFIC FLOW DIRECTION
	ARROW BOARD
	TEMPORARY CONCRETE BARRIER
	DETECTABLE PEDESTRIAN CHANNELIZING BARRICADE
	IMPACT ATTENUATOR
	TEMPORARY PAVEMENT MARKING - LINE 4" - SOLID WHITE
	TEMPORARY PAVEMENT MARKING - LINE 4" - SOLID YELLOW (2 LINES @ 11" CENTER-TO-CENTER)
	TEMPORARY PAVEMENT MARKING - LINE 24" - SOLID WHITE
	TEMPORARY PAVEMENT MARKING - LINE 4" - SOLID YELLOW
	TEMPORARY PAVEMENT MARKING - LINE 6" - SOLID WHITE
	TEMPORARY PAVEMENT MARKING LETTERS AND SYMBOLS
	TEMPORARY PAVEMENT MARKING - LINE 12" - SOLID WHITE
	TEMPORARY PAVEMENT MARKING - LINE 8" - WHITE (2' DASH, 6' SKIP)
	TEMPORARY PAVEMENT MARKING - LINE 6" - WHITE (2' DASH, 6' SKIP)
	TEMPORARY PAVEMENT MARKING - LINE 8" - SOLID WHITE
	TEMPORARY PAVEMENT MARKING - LINE 4" - WHITE (10' DASH, 30' SKIP)
	TEMPORARY PAVEMENT MARKING - LINE 8" - WHITE (3' DASH, 9' SKIP)

MODEL: Default  
FILE NAME: \\CURRENT PROJECTS\Active\1807000\_75th\_Street\_Resurfacing\_Dupage\_County\07\_Design\_Information\07a\_Computer\_Files\Sheet\_Files\MOT-2-10.dwg



USER NAME = jorger	DESIGNED - JG	REVISED -
PLOT SCALE = 40.00' / in.	DRAWN - JG	REVISED -
PLOT DATE = 1/10/2020	CHECKED - AMB	REVISED -
	DATE - 1/10/2020	REVISED -

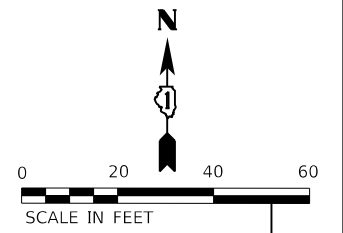
**STATE OF ILLINOIS  
DEPARTMENT OF TRANSPORTATION**

**MAINTENANCE OF TRAFFIC – STAGE 2  
75TH STREET**

SCALE: 1"=20' SHEET 10 OF 24 SHEETS STA. 142+00 TO STA. 148+00

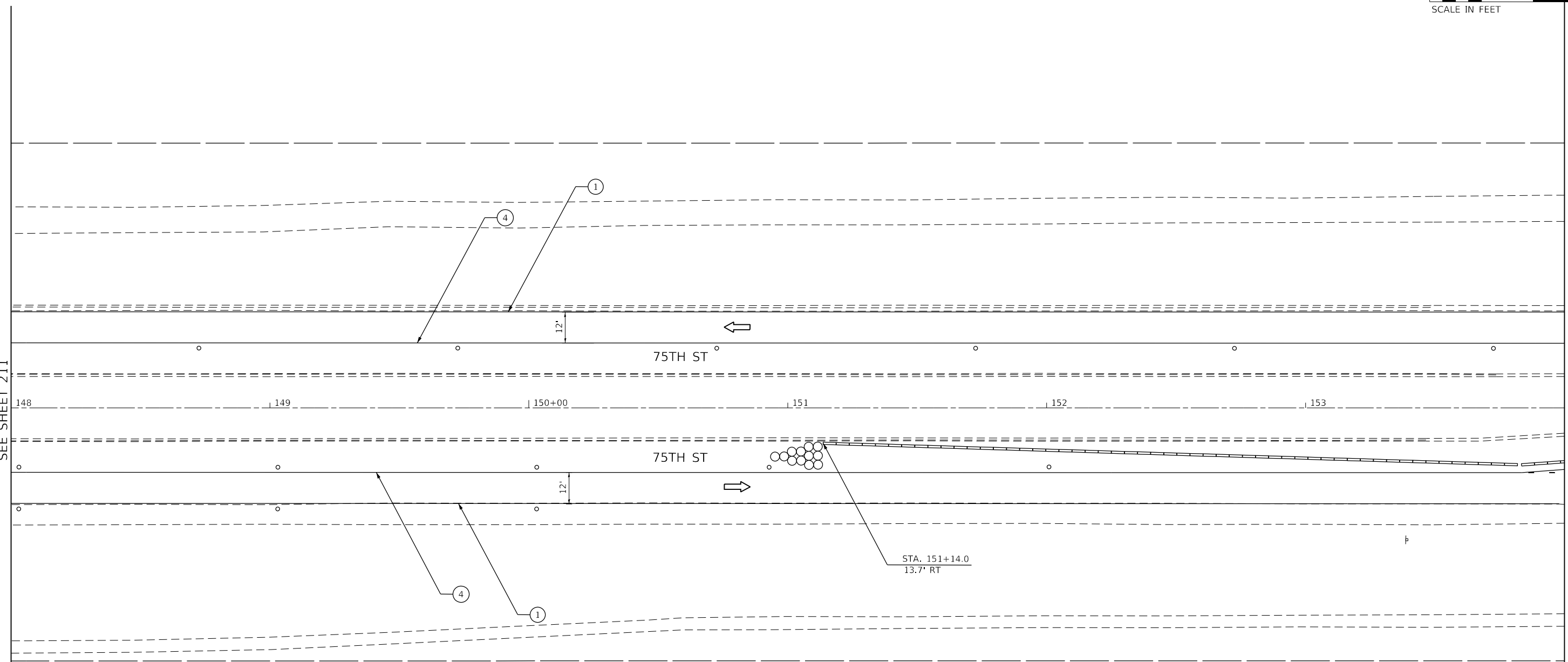
F.A.P. RTE.	SECTION	COUNTY	TOTAL SHEETS	SHEET NO.
0369	16-00233-00-CH	DUPAGE	477	211
CONTRACT NO. 61G18				
ILLINOIS FED. AID PROJECT				

MOT-2-10



MATCHLINE STA 148+00  
SEE SHEET 211

MATCHLINE STA 154+00  
SEE SHEET 213



LEGEND			
	WORK AREA	②	TEMPORARY PAVEMENT MARKING - LINE 4" - SOLID YELLOW (2 LINES @ 11" CENTER-TO-CENTER)
	COMPLETED WORK FROM PREVIOUS STAGE	③	TEMPORARY PAVEMENT MARKING - LINE 24" - SOLID WHITE
	TEMPORARY TRAFFIC SIGN	④	TEMPORARY PAVEMENT MARKING - LINE 4" - SOLID YELLOW
	DRUM - 100' C-C ALONG ROADWAY, 25' C-C ALONG CURVED EDGE, 20' C-C ALONG TAPER	⑤	TEMPORARY PAVEMENT MARKING - LINE 6" - SOLID WHITE
	TRAFFIC FLOW DIRECTION	⑥	TEMPORARY PAVEMENT MARKING LETTERS AND SYMBOLS
	ARROW BOARD	⑦	TEMPORARY PAVEMENT MARKING - LINE 12" - SOLID WHITE
	TEMPORARY CONCRETE BARRIER	⑧	TEMPORARY PAVEMENT MARKING - LINE 8" - WHITE (2' DASH, 6' SKIP)
	DETECTABLE PEDESTRIAN CHANNELIZING BARRICADE	⑨	TEMPORARY PAVEMENT MARKING - LINE 6" - WHITE (2' DASH, 6' SKIP)
	IMPACT ATTENUATOR	⑩	TEMPORARY PAVEMENT MARKING - LINE 8" - SOLID WHITE
①	TEMPORARY PAVEMENT MARKING - LINE 4" - SOLID WHITE	⑪	TEMPORARY PAVEMENT MARKING - LINE 4" - WHITE (10' DASH, 30' SKIP)
		⑫	TEMPORARY PAVEMENT MARKING - LINE 8" - WHITE (3' DASH, 9' SKIP)

MODEL: Default  
FILE NAME: \\CURRENT PROJECTS\Active\1807000\_75th\_Street\_Resurfacing\_Dupage\_County\07\_Design\_Information\07a\_Computer\_Files\Sheet\_Files\MOT\11-DTP016718-Subcontract-2-11.dgn



USER NAME = jorger	DESIGNED - JG	REVISED -
	DRAWN - JG	REVISED -
PLOT SCALE = 40.00' / in.	CHECKED - AMB	REVISED -
PLOT DATE = 1/10/2020	DATE - 1/10/2020	REVISED -

**STATE OF ILLINOIS  
DEPARTMENT OF TRANSPORTATION**

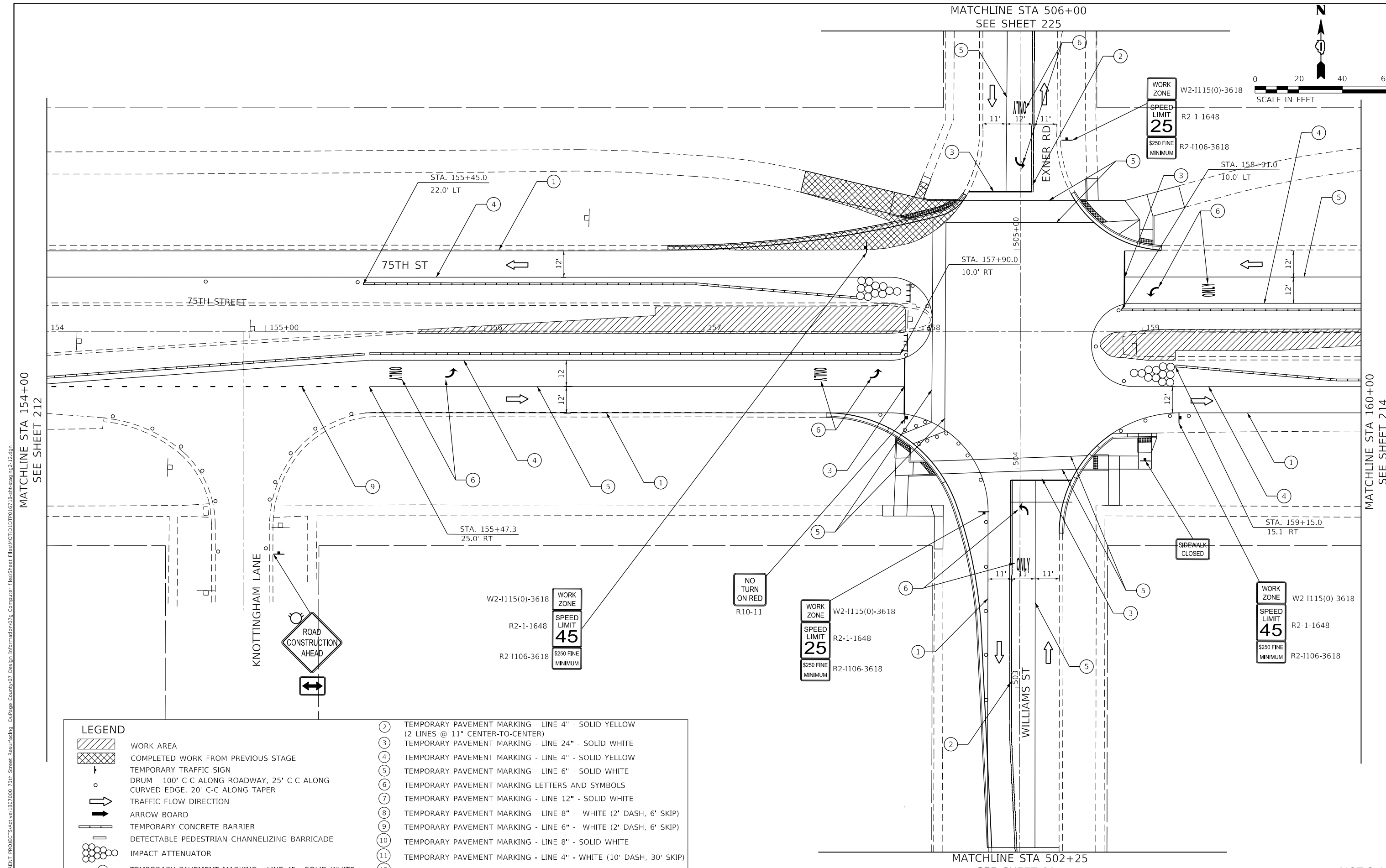
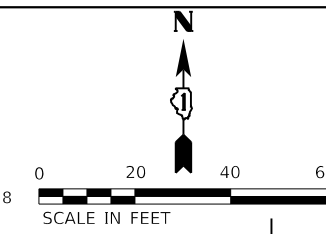
**MAINTENANCE OF TRAFFIC – STAGE 2  
75TH STREET**

SCALE: 1"=20'    SHEET 11 OF 24 SHEETS    STA. 148+00 TO STA. 154+00

F.A.P. RTE. 0369	SECTION 16-00233-00-CH	COUNTY DUPAGE	TOTAL SHEETS 477	SHEET NO. 212
CONTRACT NO. 61G18			ILLINOIS FED. AID PROJECT	

MOT-2-11

MATCHLINE STA 506+00  
SEE SHEET 225



MATCHLINE STA 154+00  
SEE SHEET 212

MATCHLINE STA 160+00  
SEE SHEET 214

LEGEND			
	WORK AREA	②	TEMPORARY PAVEMENT MARKING - LINE 4" - SOLID YELLOW (2 LINES @ 11" CENTER-TO-CENTER)
	COMPLETED WORK FROM PREVIOUS STAGE	③	TEMPORARY PAVEMENT MARKING - LINE 24" - SOLID WHITE
	TEMPORARY TRAFFIC SIGN	④	TEMPORARY PAVEMENT MARKING - LINE 4" - SOLID YELLOW
	DRUM - 100' C-C ALONG ROADWAY, 25' C-C ALONG CURVED EDGE, 20' C-C ALONG TAPER	⑤	TEMPORARY PAVEMENT MARKING - LINE 6" - SOLID WHITE
	TRAFFIC FLOW DIRECTION	⑥	TEMPORARY PAVEMENT MARKING LETTERS AND SYMBOLS
	ARROW BOARD	⑦	TEMPORARY PAVEMENT MARKING - LINE 12" - SOLID WHITE
	TEMPORARY CONCRETE BARRIER	⑧	TEMPORARY PAVEMENT MARKING - LINE 8" - WHITE (2' DASH, 6' SKIP)
	DETECTABLE PEDESTRIAN CHANNELIZING BARRICADE	⑨	TEMPORARY PAVEMENT MARKING - LINE 6" - WHITE (2' DASH, 6' SKIP)
	IMPACT ATTENUATOR	⑩	TEMPORARY PAVEMENT MARKING - LINE 8" - SOLID WHITE
①	TEMPORARY PAVEMENT MARKING - LINE 4" - SOLID WHITE	⑪	TEMPORARY PAVEMENT MARKING - LINE 4" - WHITE (10' DASH, 30' SKIP)
		⑫	TEMPORARY PAVEMENT MARKING - LINE 8" - WHITE (3' DASH, 9' SKIP)

MATCHLINE STA 502+25  
SEE SHEET 224

MOT-2-12

STATE OF ILLINOIS  
DEPARTMENT OF TRANSPORTATION

**MAINTENANCE OF TRAFFIC - STAGE 2**  
**75TH STREET**

F.A.P. RTE.	SECTION	COUNTY	TOTAL SHEETS	SHEET NO.
0369	16-00233-00-CH	DUPAGE	477	213
CONTRACT NO. 61G18				
ILLINOIS FED. AID PROJECT				

SCALE: 1"=20' SHEET 12 OF 24 SHEETS STA. 154+00 TO STA. 160+00

MODEL: Default  
FILE NAME: \\CURRENT PROJECTS\Active\1807000\_75th\_Street\_Resurfacing\_Dupage\_County\07\_Design\_Information\07a\_Computer\_Files\Sheet\_Files\MOT\12\1218-act-sta-154-212.dgn

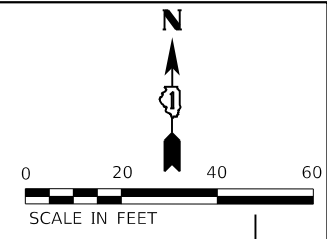


USER NAME = jorger  
DESIGNED - JG  
DRAWN - JG  
PLOT SCALE = 40.00' / in.  
PLOT DATE = 1/10/2020

REVISOR - JG  
CHECKED - AMB  
DATE - 1/10/2020

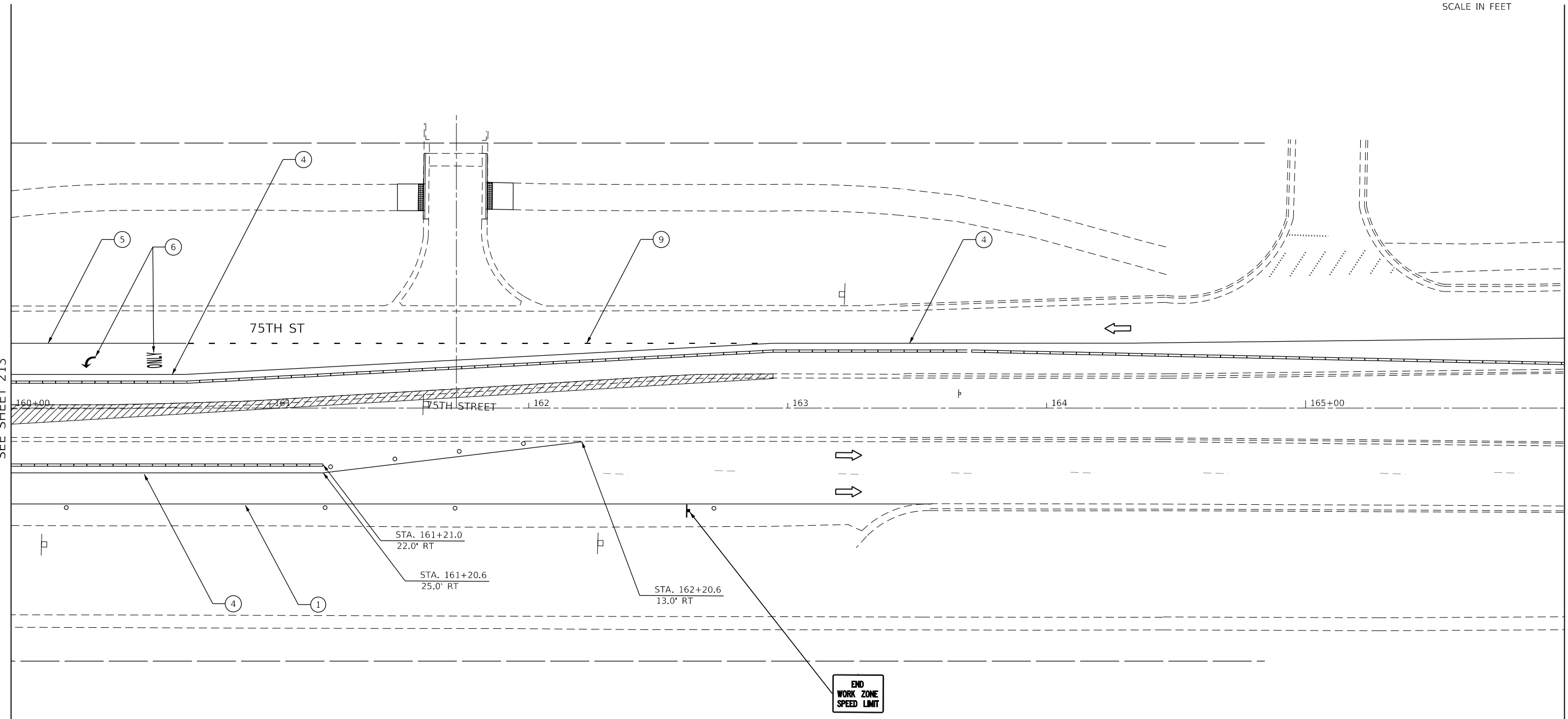
REVISOR -  
REVISOR -  
REVISOR -  
REVISOR -

2IM Group, LLC  
118 South Clinton St.  
Suite 350  
Chicago, IL 60661



MATCHLINE STA 160+00  
SEE SHEET 213

MATCHLINE STA 166+00  
SEE SHEET 215



LEGEND			
	WORK AREA	②	TEMPORARY PAVEMENT MARKING - LINE 4" - SOLID YELLOW (2 LINES @ 11" CENTER-TO-CENTER)
	COMPLETED WORK FROM PREVIOUS STAGE	③	TEMPORARY PAVEMENT MARKING - LINE 24" - SOLID WHITE
	TEMPORARY TRAFFIC SIGN	④	TEMPORARY PAVEMENT MARKING - LINE 4" - SOLID YELLOW
	DRUM - 100' C-C ALONG ROADWAY, 25' C-C ALONG CURVED EDGE, 20' C-C ALONG TAPER	⑤	TEMPORARY PAVEMENT MARKING - LINE 6" - SOLID WHITE
	TRAFFIC FLOW DIRECTION	⑥	TEMPORARY PAVEMENT MARKING LETTERS AND SYMBOLS
	ARROW BOARD	⑦	TEMPORARY PAVEMENT MARKING - LINE 12" - SOLID WHITE
	TEMPORARY CONCRETE BARRIER	⑧	TEMPORARY PAVEMENT MARKING - LINE 8" - WHITE (2' DASH, 6' SKIP)
	DETECTABLE PEDESTRIAN CHANNELIZING BARRICADE	⑨	TEMPORARY PAVEMENT MARKING - LINE 6" - WHITE (2' DASH, 6' SKIP)
	IMPACT ATTENUATOR	⑩	TEMPORARY PAVEMENT MARKING - LINE 8" - SOLID WHITE
①	TEMPORARY PAVEMENT MARKING - LINE 4" - SOLID WHITE	⑪	TEMPORARY PAVEMENT MARKING - LINE 4" - WHITE (10' DASH, 30' SKIP)
		⑫	TEMPORARY PAVEMENT MARKING - LINE 8" - WHITE (3' DASH, 9' SKIP)

USER NAME = jorger	DESIGNED - JG	REVISED -
	DRAWN - JG	REVISED -
PLOT SCALE = 40.00' / in.	CHECKED - AMB	REVISED -
PLOT DATE = 1/10/2020	DATE - 1/10/2020	REVISED -

**STATE OF ILLINOIS  
DEPARTMENT OF TRANSPORTATION**

**MAINTENANCE OF TRAFFIC – STAGE 2  
75TH STREET**

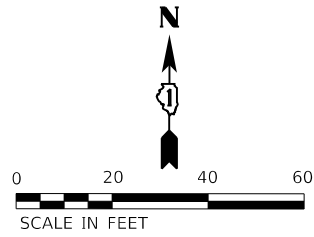
SCALE: 1"=20'    SHEET 13 OF 24 SHEETS    STA. 160+00 TO STA.

F.A.P. RTE.	SECTION	COUNTY	TOTAL SHEETS	SHEET NO.
0369	16-00233-00-CH	DUPAGE	477	214
CONTRACT NO. 61G18				
ILLINOIS FED. AID PROJECT				

MOT-2-13

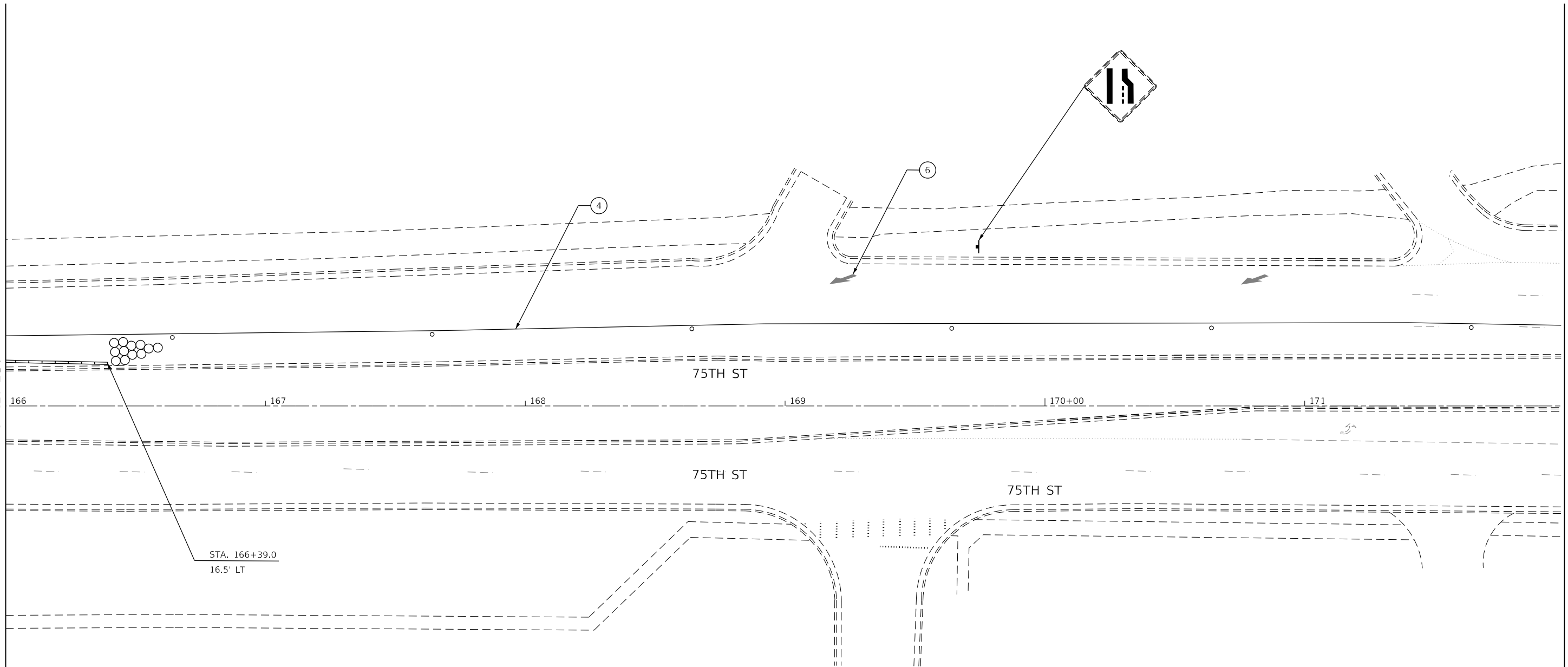
MODEL: Default  
FILE NAME: \\CURRENT PROJECTS\Active\1807000\_75th\_Street\_Resurfacing\_Dupage\_County\07\_Design\_Information\07a\_Computer\_Files\Sheet\_Files\MOT\1616718-16-00233-00-213.dwg





MATCHLINE STA 166+00  
SEE SHEET 214

MATCHLINE STA 172+00  
SEE SHEET 216



LEGEND			
	WORK AREA	②	TEMPORARY PAVEMENT MARKING - LINE 4" - SOLID YELLOW (2 LINES @ 11" CENTER-TO-CENTER)
	COMPLETED WORK FROM PREVIOUS STAGE	③	TEMPORARY PAVEMENT MARKING - LINE 24" - SOLID WHITE
	TEMPORARY TRAFFIC SIGN	④	TEMPORARY PAVEMENT MARKING - LINE 4" - SOLID YELLOW
	DRUM - 100' C-C ALONG ROADWAY, 25' C-C ALONG CURVED EDGE, 20' C-C ALONG TAPER	⑤	TEMPORARY PAVEMENT MARKING - LINE 6" - SOLID WHITE
	TRAFFIC FLOW DIRECTION	⑥	TEMPORARY PAVEMENT MARKING LETTERS AND SYMBOLS
	ARROW BOARD	⑦	TEMPORARY PAVEMENT MARKING - LINE 12" - SOLID WHITE
	TEMPORARY CONCRETE BARRIER	⑧	TEMPORARY PAVEMENT MARKING - LINE 8" - WHITE (2' DASH, 6' SKIP)
	DETECTABLE PEDESTRIAN CHANNELIZING BARRICADE	⑨	TEMPORARY PAVEMENT MARKING - LINE 6" - WHITE (2' DASH, 6' SKIP)
	IMPACT ATTENUATOR	⑩	TEMPORARY PAVEMENT MARKING - LINE 8" - SOLID WHITE
①	TEMPORARY PAVEMENT MARKING - LINE 4" - SOLID WHITE	⑪	TEMPORARY PAVEMENT MARKING - LINE 4" - WHITE (10' DASH, 30' SKIP)
		⑫	TEMPORARY PAVEMENT MARKING - LINE 8" - WHITE (3' DASH, 9' SKIP)

USER NAME = jorger	DESIGNED - JG	REVISED -
	DRAWN - JG	REVISED -
PLOT SCALE = 40.00' / in.	CHECKED - AMB	REVISED -
PLOT DATE = 1/10/2020	DATE - 1/10/2020	REVISED -

**STATE OF ILLINOIS  
DEPARTMENT OF TRANSPORTATION**

**MAINTENANCE OF TRAFFIC – STAGE 2  
75TH STREET**

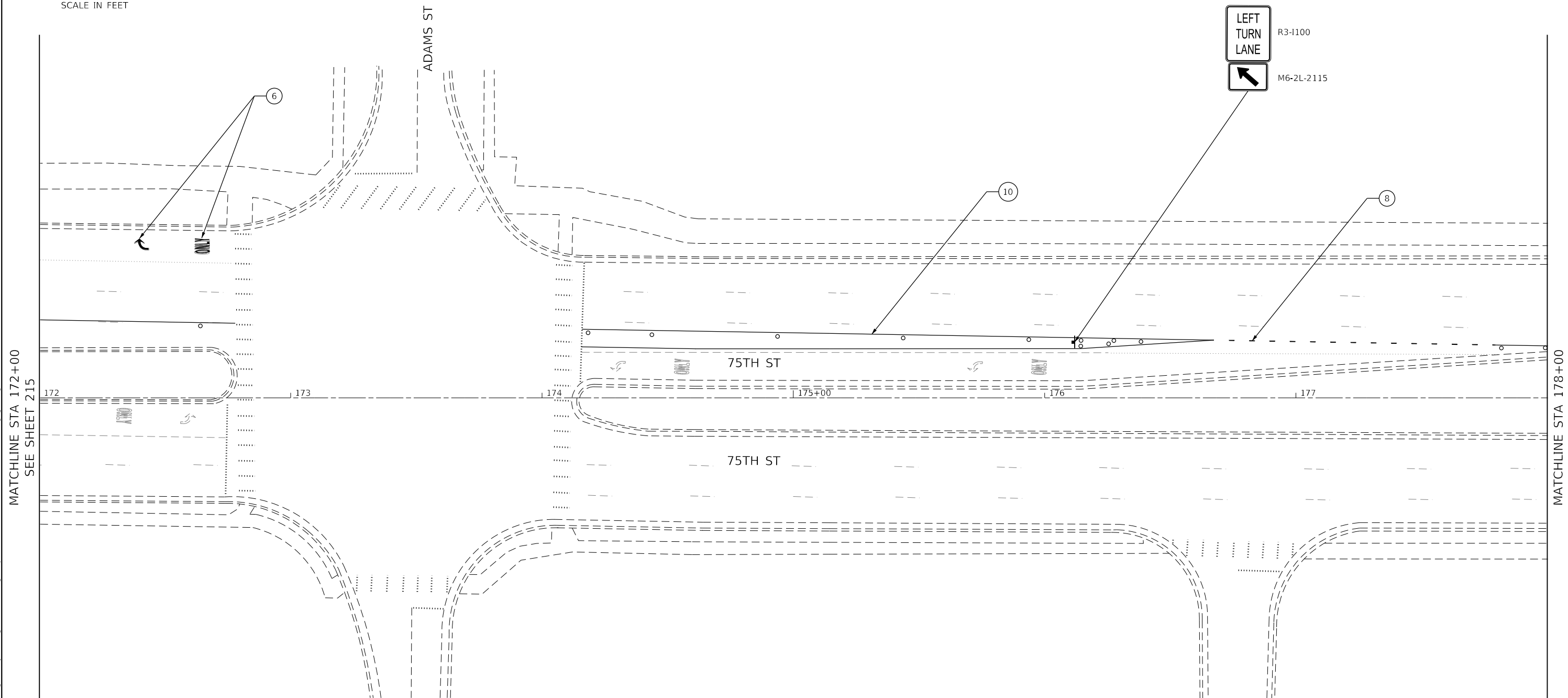
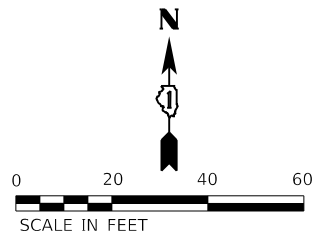
SCALE: 1"=20'    SHEET 14    OF 24    SHEETS    STA.    TO STA.

F.A.P. RTE.	SECTION	COUNTY	TOTAL SHEETS	SHEET NO.
0369	16-00233-00-CH	DUPAGE	477	215
CONTRACT NO. 61G18			ILLINOIS FED. AID PROJECT	

MOT-2-14

MODEL: Default  
FILE NAME: \\CURRENT PROJECTS\Active\1807000\_75th\_Street\_Resurfacing\_Dupage\_County\07\_Design\_Information\07a\_Computer\_Files\Sheet\_Files\MOT\16718-act-stg2-14.dgn





LEGEND			
	WORK AREA	②	TEMPORARY PAVEMENT MARKING - LINE 4" - SOLID YELLOW (2 LINES @ 11" CENTER-TO-CENTER)
	COMPLETED WORK FROM PREVIOUS STAGE	③	TEMPORARY PAVEMENT MARKING - LINE 24" - SOLID WHITE
	TEMPORARY TRAFFIC SIGN	④	TEMPORARY PAVEMENT MARKING - LINE 4" - SOLID YELLOW
	DRUM - 100' C-C ALONG ROADWAY, 25' C-C ALONG CURVED EDGE, 20' C-C ALONG TAPER	⑤	TEMPORARY PAVEMENT MARKING - LINE 6" - SOLID WHITE
	TRAFFIC FLOW DIRECTION	⑥	TEMPORARY PAVEMENT MARKING LETTERS AND SYMBOLS
	ARROW BOARD	⑦	TEMPORARY PAVEMENT MARKING - LINE 12" - SOLID WHITE
	TEMPORARY CONCRETE BARRIER	⑧	TEMPORARY PAVEMENT MARKING - LINE 8" - WHITE (2' DASH, 6' SKIP)
	DETECTABLE PEDESTRIAN CHANNELIZING BARRICADE	⑨	TEMPORARY PAVEMENT MARKING - LINE 6" - WHITE (2' DASH, 6' SKIP)
	IMPACT ATTENUATOR	⑩	TEMPORARY PAVEMENT MARKING - LINE 8" - SOLID WHITE
①	TEMPORARY PAVEMENT MARKING - LINE 4" - SOLID WHITE	⑪	TEMPORARY PAVEMENT MARKING - LINE 4" - WHITE (10' DASH, 30' SKIP)
		⑫	TEMPORARY PAVEMENT MARKING - LINE 8" - WHITE (3' DASH, 9' SKIP)

MODEL: D:\p\h\...  
 FILE NAME: H:\CURRENT PROJECTS\Active\1607000\_75th\_Street\_Resurfacing\_DUPage\_Count\07\_Design\_Information\07\_Computer Files\Sheet Files\Sheet Files\MOT\172+00-178+00\15.dwg

MATCHLINE STA 172+00  
 SEE SHEET 215

MATCHLINE STA 178+00  
 SEE SHEET 217



USER NAME = jorger	DESIGNED - JG	REVISED -
	DRAWN - JG	REVISED -
PLOT SCALE = 40.00' / in.	CHECKED - AMB	REVISED -
PLOT DATE = 1/10/2020	DATE - 1/10/2020	REVISED -

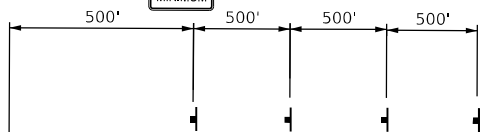
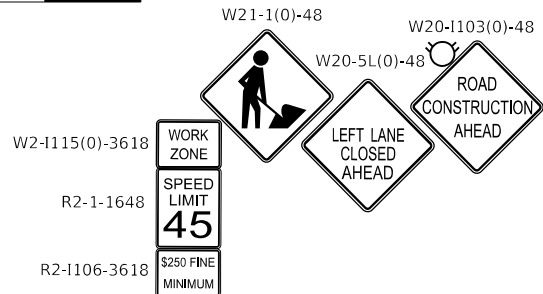
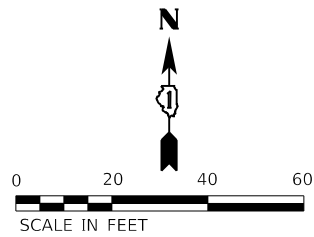
**STATE OF ILLINOIS**  
**DEPARTMENT OF TRANSPORTATION**

**MAINTENANCE OF TRAFFIC – STAGE 2**  
**75TH STREET**  
 SCALE: 1"=20'    SHEET 15 OF 24 SHEETS    STA.    TO STA.

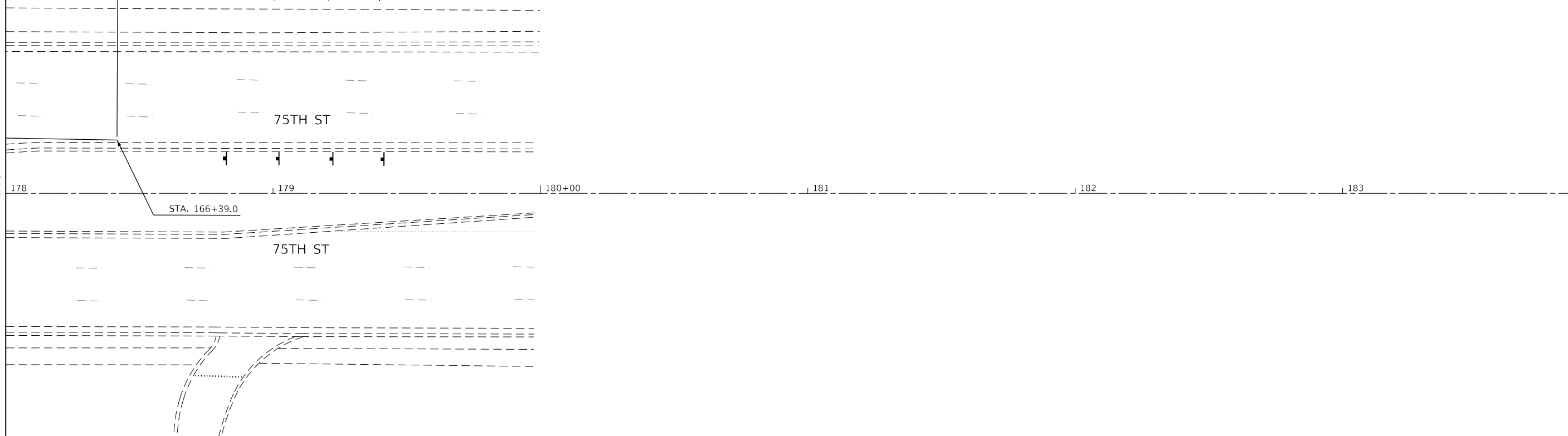
F.A.P. RTE.	SECTION	COUNTY	TOTAL SHEETS	SHEET NO.
0369	16-00233-00-CH	DUPAGE	477	216
				CONTRACT NO. 61G18
ILLINOIS FED. AID PROJECT				

MOT-2-15





MATCHLINE STA 178+00  
SEE SHEET 216



LEGEND			
	WORK AREA	②	TEMPORARY PAVEMENT MARKING - LINE 4" - SOLID YELLOW (2 LINES @ 11" CENTER-TO-CENTER)
	COMPLETED WORK FROM PREVIOUS STAGE	③	TEMPORARY PAVEMENT MARKING - LINE 24" - SOLID WHITE
	TEMPORARY TRAFFIC SIGN	④	TEMPORARY PAVEMENT MARKING - LINE 4" - SOLID YELLOW
	DRUM - 100' C-C ALONG ROADWAY, 25' C-C ALONG CURVED EDGE, 20' C-C ALONG TAPER	⑤	TEMPORARY PAVEMENT MARKING - LINE 6" - SOLID WHITE
	TRAFFIC FLOW DIRECTION	⑥	TEMPORARY PAVEMENT MARKING LETTERS AND SYMBOLS
	ARROW BOARD	⑦	TEMPORARY PAVEMENT MARKING - LINE 12" - SOLID WHITE
	TEMPORARY CONCRETE BARRIER	⑧	TEMPORARY PAVEMENT MARKING - LINE 8" - WHITE (2' DASH, 6' SKIP)
	DETECTABLE PEDESTRIAN CHANNELIZING BARRICADE	⑨	TEMPORARY PAVEMENT MARKING - LINE 6" - WHITE (2' DASH, 6' SKIP)
	IMPACT ATTENUATOR	⑩	TEMPORARY PAVEMENT MARKING - LINE 8" - SOLID WHITE
①	TEMPORARY PAVEMENT MARKING - LINE 4" - SOLID WHITE	⑪	TEMPORARY PAVEMENT MARKING - LINE 4" - WHITE (10' DASH, 30' SKIP)
		⑫	TEMPORARY PAVEMENT MARKING - LINE 8" - WHITE (3' DASH, 9' SKIP)

USER NAME = jorger	DESIGNED - JG	REVISED -
PLOT SCALE = 40.00' / in.	DRAWN - JG	REVISED -
PLOT DATE = 1/10/2020	CHECKED - AMB	REVISED -
	DATE - 1/10/2020	REVISED -

**STATE OF ILLINOIS  
DEPARTMENT OF TRANSPORTATION**

**MAINTENANCE OF TRAFFIC – STAGE 2  
75TH STREET**

SCALE: 1"=20'    SHEET 16 OF 24 SHEETS    STA.    TO STA.

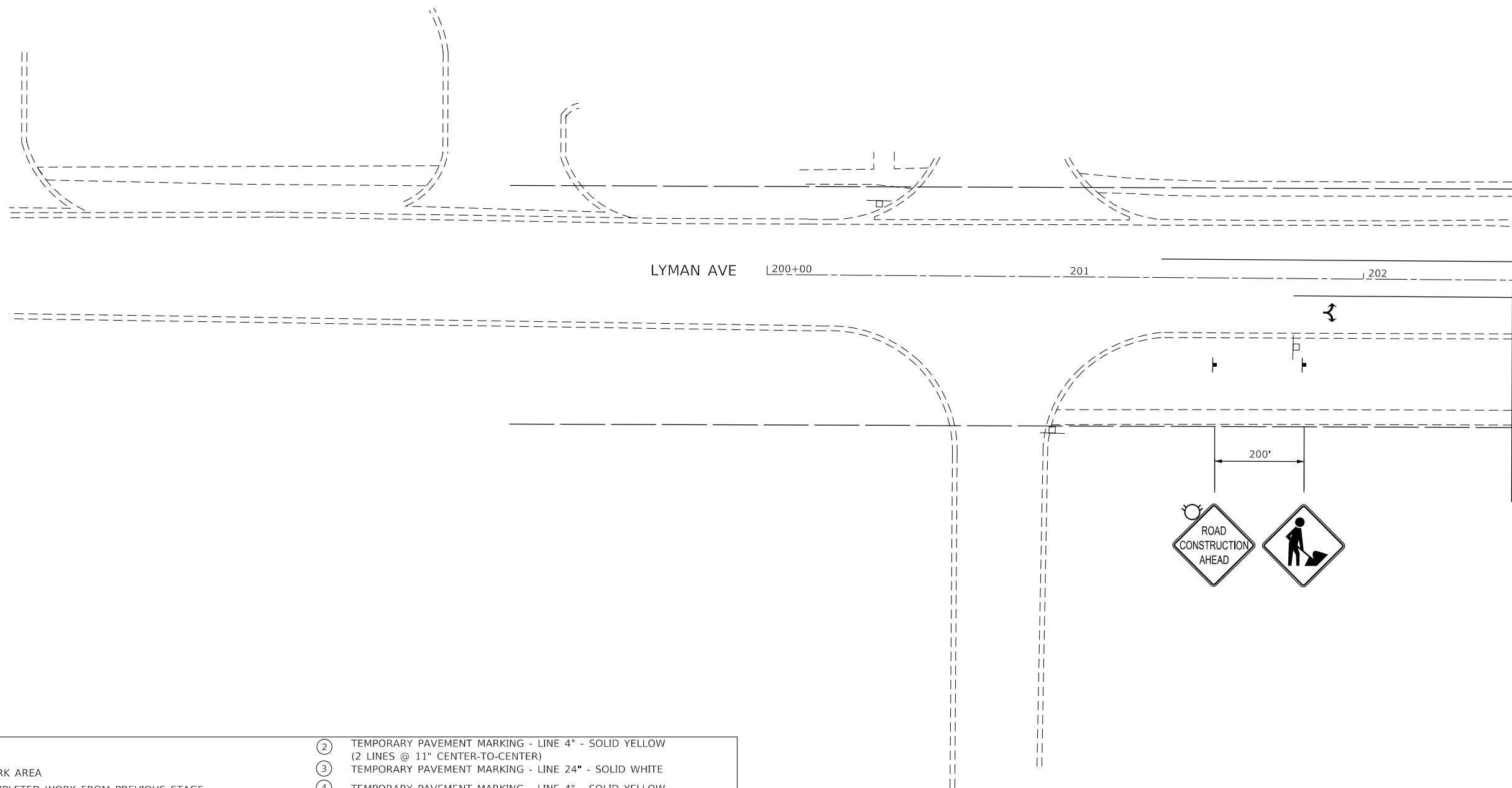
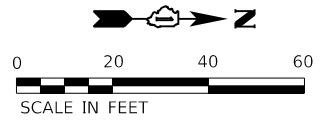
F.A.P. RTE.	SECTION	COUNTY	TOTAL SHEETS	SHEET NO.
0369	16-00233-00-CH	DUPAGE	477	217
ILLINOIS			FED. AID PROJECT	

MOT-2-16

MODEL: D:\p\h\...  
FILE NAME: H:\CURRENT PROJECTS\Active\1607000\_75th\_Street\_Resurfacing\_Dupage\_County\07\_Design\_Information\07\_Computer\_Files\Sheet\_Files\Sheet\_Information\07\_...  
DUPAGE COUNTY



2IM Group, LLC  
118 South Clinton St.  
Suite 350  
Chicago, IL 60661



LEGEND	
	WORK AREA
	COMPLETED WORK FROM PREVIOUS STAGE
	TEMPORARY TRAFFIC SIGN
	DRUM - 100' C-C ALONG ROADWAY, 25' C-C ALONG CURVED EDGE, 20' C-C ALONG TAPER
	TRAFFIC FLOW DIRECTION
	ARROW BOARD
	TEMPORARY CONCRETE BARRIER
	DETECTABLE PEDESTRIAN CHANNELIZING BARRICADE
	IMPACT ATTENUATOR
①	TEMPORARY PAVEMENT MARKING - LINE 4" - SOLID WHITE
②	TEMPORARY PAVEMENT MARKING - LINE 4" - SOLID YELLOW (2 LINES @ 11" CENTER-TO-CENTER)
③	TEMPORARY PAVEMENT MARKING - LINE 24" - SOLID WHITE
④	TEMPORARY PAVEMENT MARKING - LINE 4" - SOLID YELLOW
⑤	TEMPORARY PAVEMENT MARKING - LINE 6" - SOLID WHITE
⑥	TEMPORARY PAVEMENT MARKING LETTERS AND SYMBOLS
⑦	TEMPORARY PAVEMENT MARKING - LINE 12" - SOLID WHITE
⑧	TEMPORARY PAVEMENT MARKING - LINE 8" - WHITE (2' DASH, 6' SKIP)
⑨	TEMPORARY PAVEMENT MARKING - LINE 6" - WHITE (2' DASH, 6' SKIP)
⑩	TEMPORARY PAVEMENT MARKING - LINE 8" - SOLID WHITE
⑪	TEMPORARY PAVEMENT MARKING - LINE 4" - WHITE (10' DASH, 30' SKIP)
⑫	TEMPORARY PAVEMENT MARKING - LINE 8" - WHITE (3' DASH, 9' SKIP)

MODEL: Default  
 FILE NAME: \\CURRENT PROJECTS\active\1807000 75th Street Resurfacing - DuPage County\07 Design Information\07 Computer Files\Sheet Files\MOT\1807000 75th Street Resurfacing-17.dgn



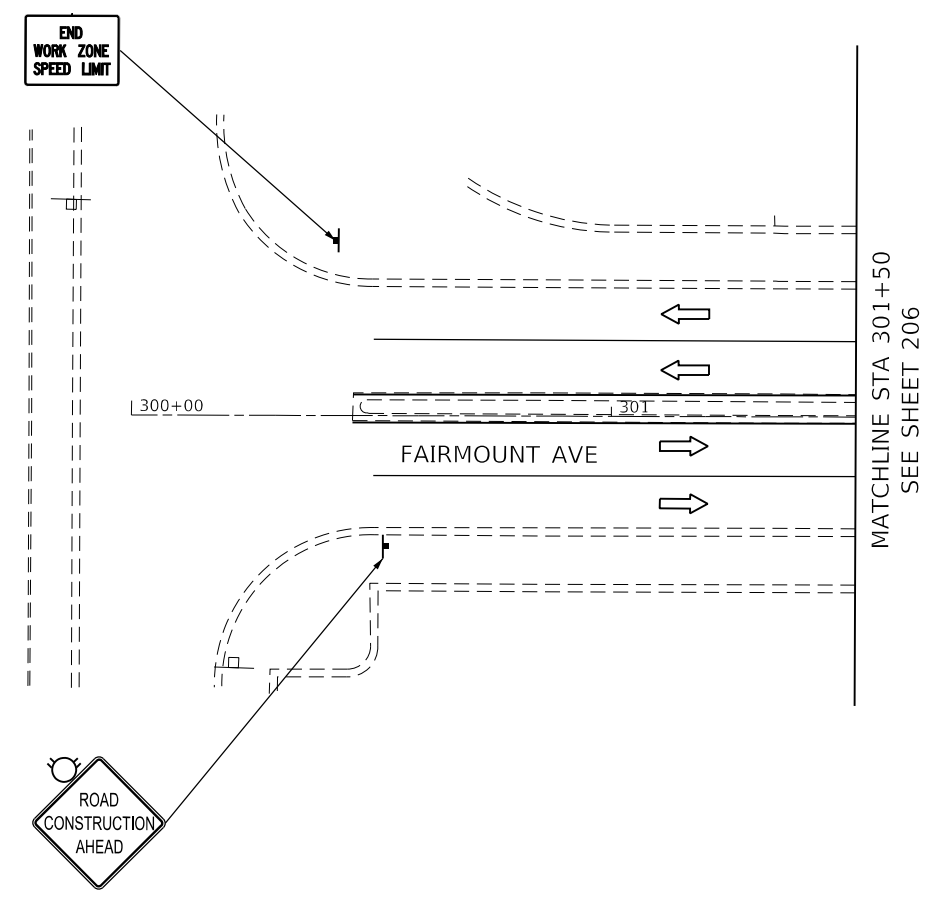
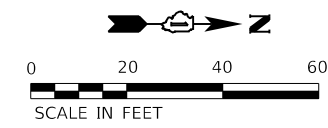
USER NAME = jorger	DESIGNED - JG	REVISED -
	DRAWN - JG	REVISED -
PLOT SCALE = 40.00' / in.	CHECKED - AMB	REVISED -
PLOT DATE = 1/10/2020	DATE - 1/10/2020	REVISED -

**STATE OF ILLINOIS  
DEPARTMENT OF TRANSPORTATION**

**MAINTENANCE OF TRAFFIC – STAGE 2  
LYMAN AVE.**

SCALE: 1"=20'    SHEET 17 OF 24 SHEETS    STA. 200+00 TO STA. 202+50

F.A.P. RTE.	SECTION	COUNTY	TOTAL SHEETS	SHEET NO.
0369	16-00233-00-CH	DUPAGE	477	218
CONTRACT NO. 61G18			MOT-2-17	
ILLINOIS		FED. AID PROJECT		



**LEGEND**

- WORK AREA
- COMPLETED WORK FROM PREVIOUS STAGE
- TEMPORARY TRAFFIC SIGN
- DRUM - 100' C-C ALONG ROADWAY, 25' C-C ALONG CURVED EDGE, 20' C-C ALONG TAPER
- TRAFFIC FLOW DIRECTION
- ARROW BOARD
- TEMPORARY CONCRETE BARRIER
- DETECTABLE PEDESTRIAN CHANNELIZING BARRICADE
- IMPACT ATTENUATOR
- TEMPORARY PAVEMENT MARKING - LINE 4" - SOLID WHITE

- TEMPORARY PAVEMENT MARKING - LINE 4" - SOLID YELLOW (2 LINES @ 11" CENTER-TO-CENTER)
- TEMPORARY PAVEMENT MARKING - LINE 24" - SOLID WHITE
- TEMPORARY PAVEMENT MARKING - LINE 4" - SOLID YELLOW
- TEMPORARY PAVEMENT MARKING - LINE 6" - SOLID WHITE
- TEMPORARY PAVEMENT MARKING LETTERS AND SYMBOLS
- TEMPORARY PAVEMENT MARKING - LINE 12" - SOLID WHITE
- TEMPORARY PAVEMENT MARKING - LINE 8" - WHITE (2' DASH, 6' SKIP)
- TEMPORARY PAVEMENT MARKING - LINE 6" - WHITE (2' DASH, 6' SKIP)
- TEMPORARY PAVEMENT MARKING - LINE 8" - SOLID WHITE
- TEMPORARY PAVEMENT MARKING - LINE 4" - WHITE (10' DASH, 30' SKIP)
- TEMPORARY PAVEMENT MARKING - LINE 8" - WHITE (3' DASH, 9' SKIP)

MODEL: Default  
 FILE NAME: \\CURRENT PROJECTS\active\18072000\_75th\_Street\_Resurfacing\_Dupage\_County\07\_Design\_Information\07g\_Computer\_Files\Sheet\_Files\Sheet\_18.dgn



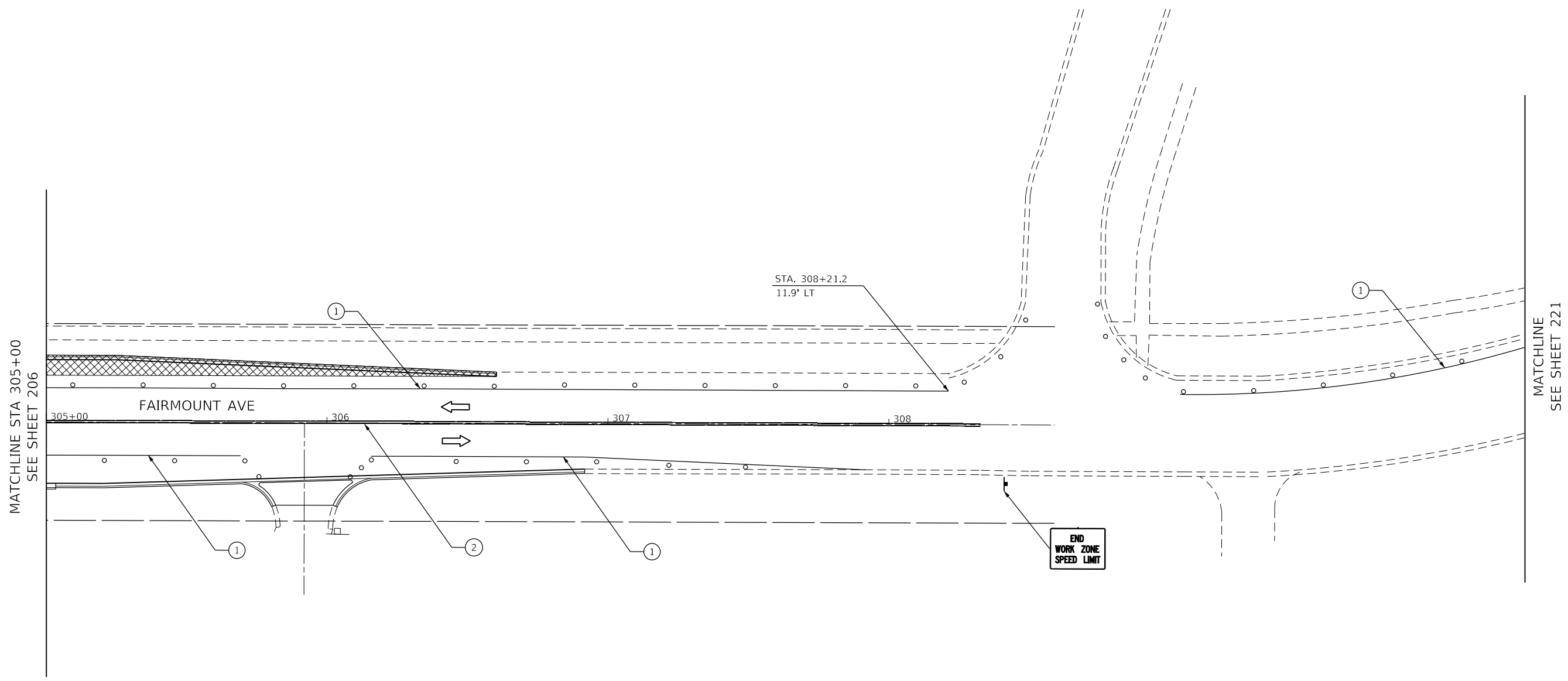
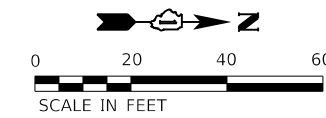
USER NAME = jorger	DESIGNED - JG	REVISED -
	DRAWN - JG	REVISED -
PLOT SCALE = 40.00' / in.	CHECKED - AMB	REVISED -
PLOT DATE = 1/10/2020	DATE - 1/10/2020	REVISED -

**STATE OF ILLINOIS  
DEPARTMENT OF TRANSPORTATION**

**MAINTENANCE OF TRAFFIC – STAGE 2  
FAIRMOUNT AVE.**

SCALE: 1"=20'    SHEET 18 OF 24 SHEETS    STA. 300+00 TO STA. 301+50

F.A.P. RTE.	SECTION	COUNTY	TOTAL SHEETS	SHEET NO.
0369	16-00233-00-CH	DUPAGE	477	219
CONTRACT NO. 61G18			MOT-2-18	
ILLINOIS		FED. AID PROJECT		



LEGEND			
	WORK AREA	②	TEMPORARY PAVEMENT MARKING - LINE 4" - SOLID YELLOW (2 LINES @ 11" CENTER-TO-CENTER)
	COMPLETED WORK FROM PREVIOUS STAGE	③	TEMPORARY PAVEMENT MARKING - LINE 24" - SOLID WHITE
	TEMPORARY TRAFFIC SIGN	④	TEMPORARY PAVEMENT MARKING - LINE 4" - SOLID YELLOW
	DRUM - 100' C-C ALONG ROADWAY, 25' C-C ALONG CURVED EDGE, 20' C-C ALONG TAPER	⑤	TEMPORARY PAVEMENT MARKING - LINE 6" - SOLID WHITE
	TRAFFIC FLOW DIRECTION	⑥	TEMPORARY PAVEMENT MARKING LETTERS AND SYMBOLS
	ARROW BOARD	⑦	TEMPORARY PAVEMENT MARKING - LINE 12" - SOLID WHITE
	TEMPORARY CONCRETE BARRIER	⑧	TEMPORARY PAVEMENT MARKING - LINE 8" - WHITE (2' DASH, 6' SKIP)
	DETECTABLE PEDESTRIAN CHANNELIZING BARRICADE	⑨	TEMPORARY PAVEMENT MARKING - LINE 6" - WHITE (2' DASH, 6' SKIP)
	IMPACT ATTENUATOR	⑩	TEMPORARY PAVEMENT MARKING - LINE 8" - SOLID WHITE
①	TEMPORARY PAVEMENT MARKING - LINE 4" - SOLID WHITE	⑪	TEMPORARY PAVEMENT MARKING - LINE 4" - WHITE (10' DASH, 30' SKIP)
		⑫	TEMPORARY PAVEMENT MARKING - LINE 8" - WHITE (3' DASH, 9' SKIP)

USER NAME = jorger	DESIGNED - JG	REVISED -
	DRAWN - JG	REVISED -
PLOT SCALE = 40.00' / in.	CHECKED - AMB	REVISED -
PLOT DATE = 1/10/2020	DATE - 1/10/2020	REVISED -

**STATE OF ILLINOIS  
DEPARTMENT OF TRANSPORTATION**

**MAINTENANCE OF TRAFFIC – STAGE 2  
FAIRMOUNT AVE.**

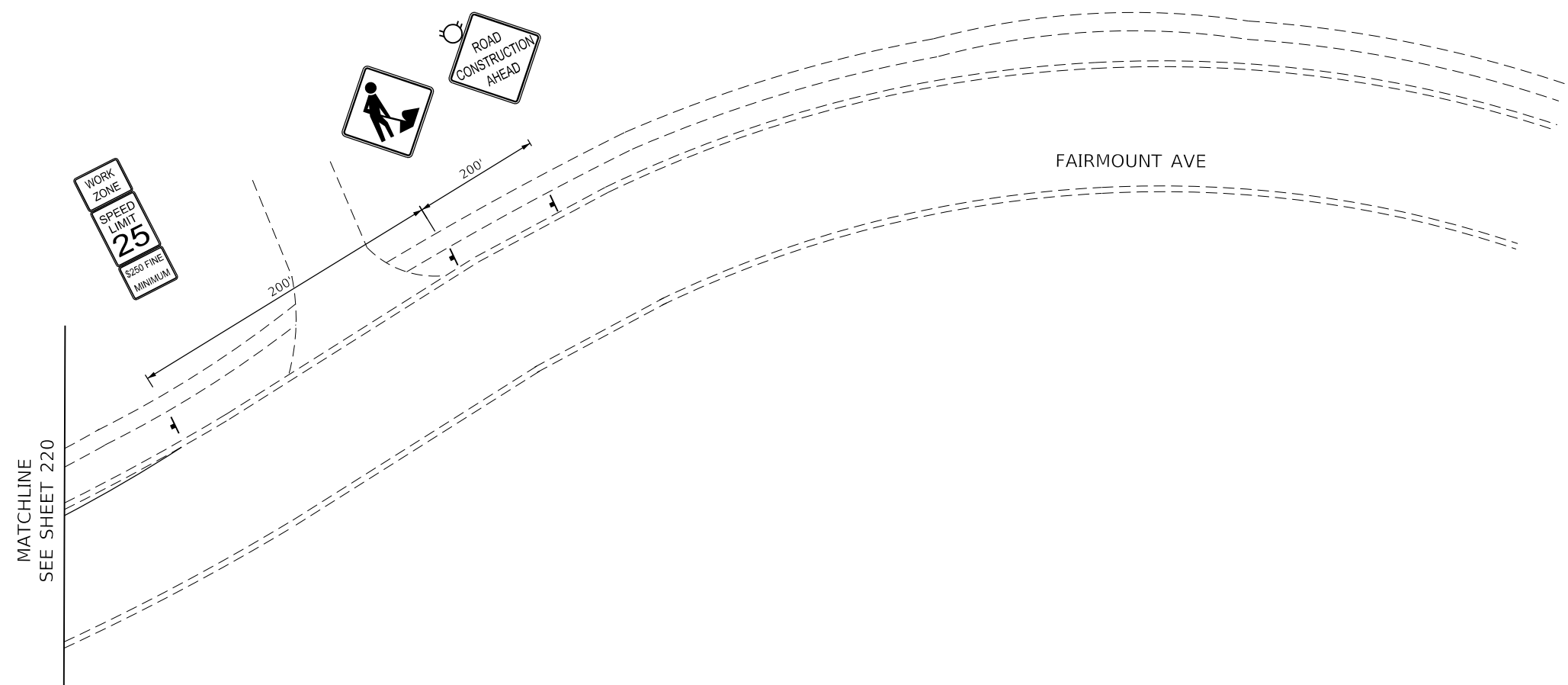
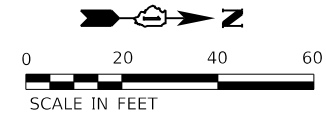
SCALE: 1"=20'    SHEET 19 OF 24 SHEETS    STA. 305+00 TO STA. 308+59

F.A.P. RTE.	SECTION	COUNTY	TOTAL SHEETS	SHEET NO.
0369	16-00233-00-CH	DUPAGE	477	220
ILLINOIS FED. AID PROJECT			CONTRACT NO. 61G18	

MOT-2-19

MODEL: Default  
 FILE NAME: \\CURRENT PROJECTS\Active\1807000\_75th\_Street\_Resurfacing\_Dupage\_County\07\_Design\_Information\07a\_Computer\_Files\Sheet Files\MOT\1807000\_75th\_Street\_Resurfacing\_2-19.dgn





LEGEND	
	WORK AREA
	COMPLETED WORK FROM PREVIOUS STAGE
	TEMPORARY TRAFFIC SIGN
	DRUM - 100' C-C ALONG ROADWAY, 25' C-C ALONG CURVED EDGE, 20' C-C ALONG TAPER
	TRAFFIC FLOW DIRECTION
	ARROW BOARD
	TEMPORARY CONCRETE BARRIER
	DETECTABLE PEDESTRIAN CHANNELIZING BARRICADE
	IMPACT ATTENUATOR
①	TEMPORARY PAVEMENT MARKING - LINE 4" - SOLID WHITE
②	TEMPORARY PAVEMENT MARKING - LINE 4" - SOLID YELLOW (2 LINES @ 11" CENTER-TO-CENTER)
③	TEMPORARY PAVEMENT MARKING - LINE 24" - SOLID WHITE
④	TEMPORARY PAVEMENT MARKING - LINE 4" - SOLID YELLOW
⑤	TEMPORARY PAVEMENT MARKING - LINE 6" - SOLID WHITE
⑥	TEMPORARY PAVEMENT MARKING LETTERS AND SYMBOLS
⑦	TEMPORARY PAVEMENT MARKING - LINE 12" - SOLID WHITE
⑧	TEMPORARY PAVEMENT MARKING - LINE 8" - WHITE (2' DASH, 6' SKIP)
⑨	TEMPORARY PAVEMENT MARKING - LINE 6" - WHITE (2' DASH, 6' SKIP)
⑩	TEMPORARY PAVEMENT MARKING - LINE 8" - SOLID WHITE
⑪	TEMPORARY PAVEMENT MARKING - LINE 4" - WHITE (10' DASH, 30' SKIP)
⑫	TEMPORARY PAVEMENT MARKING - LINE 8" - WHITE (3' DASH, 9' SKIP)

MODEL: Default  
 FILE NAME: \\CURRENT PROJECTS\active\1807000 75th Street Resurfacing - DuPage County\07 Design Information\07a Computer Files\Sheet Files\MOT\1807000 75th Street Resurfacing-20.dgn



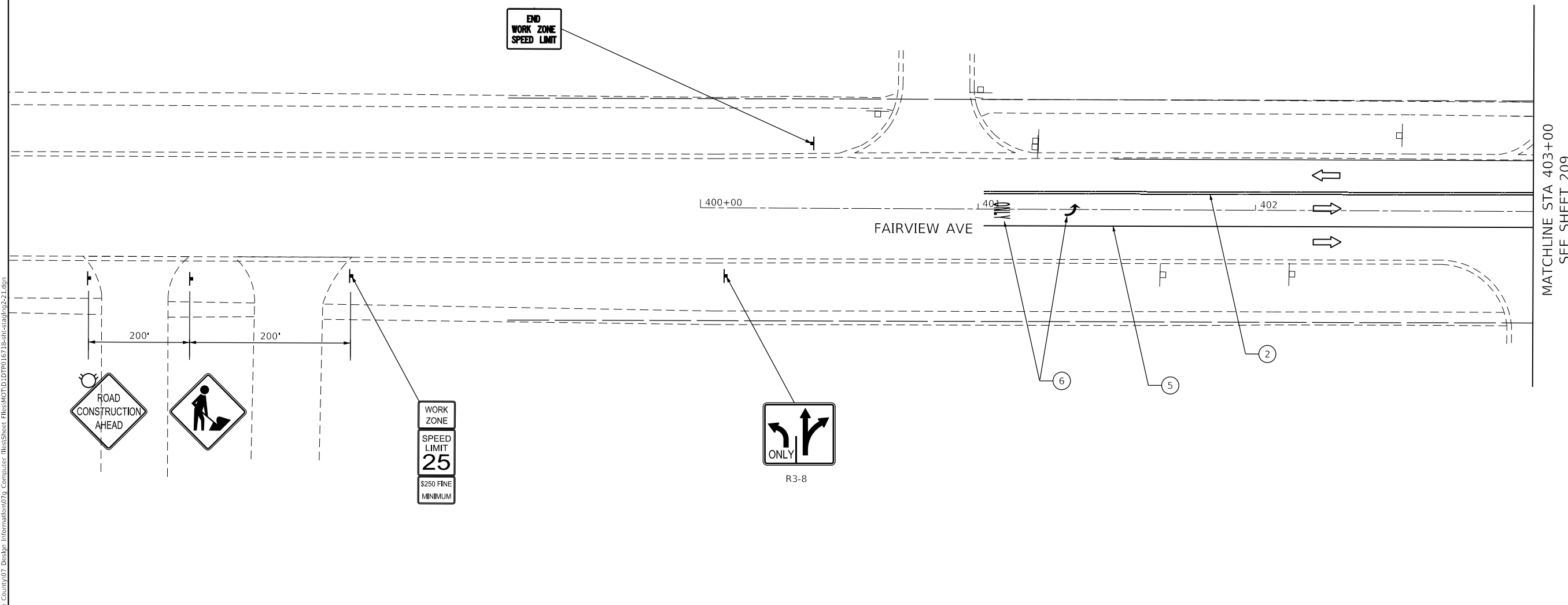
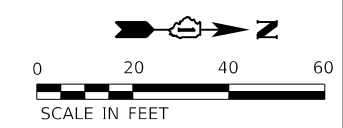
USER NAME = jorger	DESIGNED - JG	REVISED -
	DRAWN - JG	REVISED -
PLOT SCALE = 40.00' / in.	CHECKED - AMB	REVISED -
PLOT DATE = 1/10/2020	DATE - 1/10/2020	REVISED -

**STATE OF ILLINOIS  
DEPARTMENT OF TRANSPORTATION**

**MAINTENANCE OF TRAFFIC – STAGE 2  
FAIRMOUNT AVE.**

SCALE: 1"=20'    SHEET 20 OF 24 SHEETS    STA.    TO STA.

F.A.P. RTE.	SECTION	COUNTY	TOTAL SHEETS	SHEET NO.
0369	16-00233-00-CH	DUPAGE	477	221
CONTRACT NO. 61G18			MOT-2-20	
ILLINOIS		FED. AID PROJECT		



MODEL: Default  
 FILE NAME: \\CURRENT PROJECTS\active\1807000 75th Street Resurfacing - Dupage County\07 Design Information\07g Computer Files\Sheet Files\MOT\1618-act-sa-plan-2-21.dgn

LEGEND			
	WORK AREA	②	TEMPORARY PAVEMENT MARKING - LINE 4" - SOLID YELLOW (2 LINES @ 11" CENTER-TO-CENTER)
	COMPLETED WORK FROM PREVIOUS STAGE	③	TEMPORARY PAVEMENT MARKING - LINE 24" - SOLID WHITE
	TEMPORARY TRAFFIC SIGN	④	TEMPORARY PAVEMENT MARKING - LINE 4" - SOLID YELLOW
	DRUM - 100' C-C ALONG ROADWAY, 25' C-C ALONG CURVED EDGE, 20' C-C ALONG TAPER	⑤	TEMPORARY PAVEMENT MARKING - LINE 6" - SOLID WHITE
	TRAFFIC FLOW DIRECTION	⑥	TEMPORARY PAVEMENT MARKING LETTERS AND SYMBOLS
	ARROW BOARD	⑦	TEMPORARY PAVEMENT MARKING - LINE 12" - SOLID WHITE
	TEMPORARY CONCRETE BARRIER	⑧	TEMPORARY PAVEMENT MARKING - LINE 8" - WHITE (2' DASH, 6' SKIP)
	DETECTABLE PEDESTRIAN CHANNELIZING BARRICADE	⑨	TEMPORARY PAVEMENT MARKING - LINE 6" - WHITE (2' DASH, 6' SKIP)
	IMPACT ATTENUATOR	⑩	TEMPORARY PAVEMENT MARKING - LINE 8" - SOLID WHITE
①	TEMPORARY PAVEMENT MARKING - LINE 4" - SOLID WHITE	⑪	TEMPORARY PAVEMENT MARKING - LINE 4" - WHITE (10' DASH, 30' SKIP)
		⑫	TEMPORARY PAVEMENT MARKING - LINE 8" - WHITE (3' DASH, 9' SKIP)



USER NAME = jorger	DESIGNED - JG	REVISED -
	DRAWN - JG	REVISED -
PLOT SCALE = 40.00' / in.	CHECKED - AMB	REVISED -
PLOT DATE = 1/10/2020	DATE - 1/10/2020	REVISED -

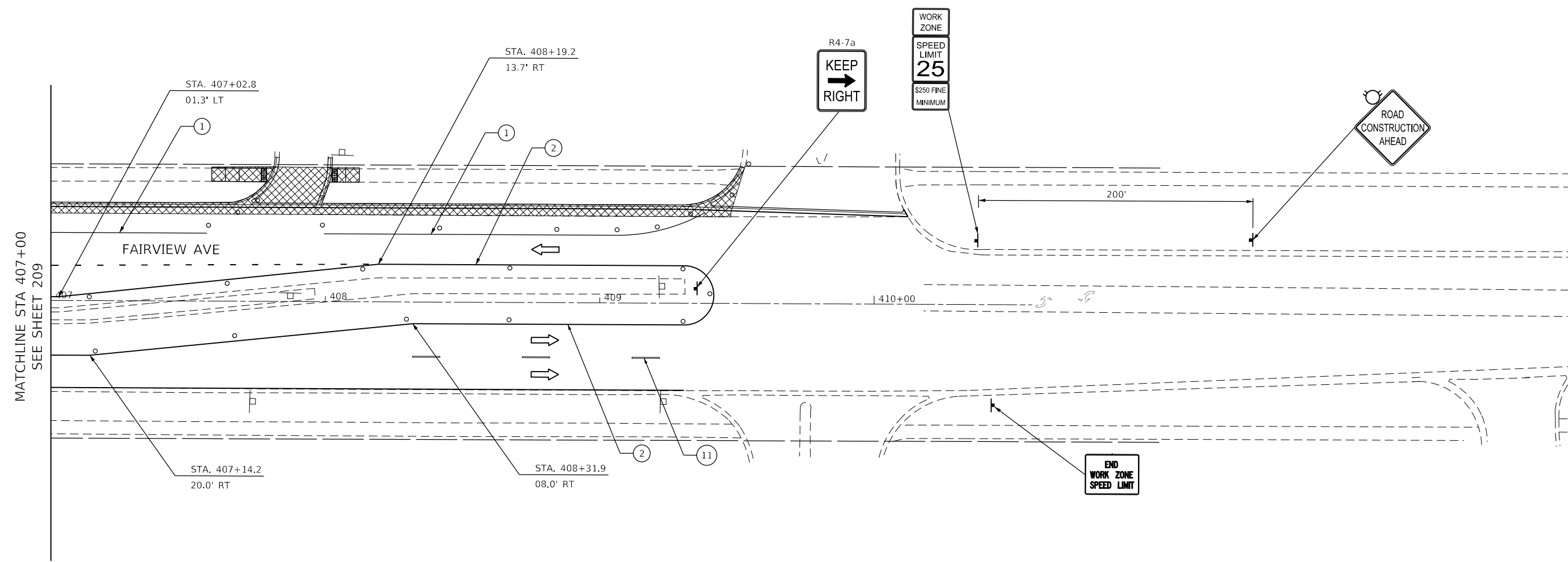
**STATE OF ILLINOIS**  
**DEPARTMENT OF TRANSPORTATION**

**MAINTENANCE OF TRAFFIC – STAGE 2**  
**FAIRVIEW AVE.**

SCALE: 1"=20'    SHEET 21 OF 24 SHEETS    STA. 400+00 TO STA. 403+00

F.A.P. RTE. 0369	SECTION 16-00233-00-CH	COUNTY DUPAGE	TOTAL SHEETS 477	SHEET NO. 222
ILLINOIS			CONTRACT NO. 61G18	
FED. AID PROJECT				

MOT-2-21



LEGEND	
	WORK AREA
	COMPLETED WORK FROM PREVIOUS STAGE
	TEMPORARY TRAFFIC SIGN
	DRUM - 100' C-C ALONG ROADWAY, 25' C-C ALONG CURVED EDGE, 20' C-C ALONG TAPER
	TRAFFIC FLOW DIRECTION
	ARROW BOARD
	TEMPORARY CONCRETE BARRIER
	DETECTABLE PEDESTRIAN CHANNELIZING BARRICADE
	IMPACT ATTENUATOR
	TEMPORARY PAVEMENT MARKING - LINE 4" - SOLID WHITE
	TEMPORARY PAVEMENT MARKING - LINE 4" - SOLID YELLOW (2 LINES @ 11" CENTER-TO-CENTER)
	TEMPORARY PAVEMENT MARKING - LINE 24" - SOLID WHITE
	TEMPORARY PAVEMENT MARKING - LINE 4" - SOLID YELLOW
	TEMPORARY PAVEMENT MARKING - LINE 6" - SOLID WHITE
	TEMPORARY PAVEMENT MARKING LETTERS AND SYMBOLS
	TEMPORARY PAVEMENT MARKING - LINE 12" - SOLID WHITE
	TEMPORARY PAVEMENT MARKING - LINE 8" - WHITE (2' DASH, 6' SKIP)
	TEMPORARY PAVEMENT MARKING - LINE 6" - WHITE (2' DASH, 6' SKIP)
	TEMPORARY PAVEMENT MARKING - LINE 8" - SOLID WHITE
	TEMPORARY PAVEMENT MARKING - LINE 4" - WHITE (10' DASH, 30' SKIP)
	TEMPORARY PAVEMENT MARKING - LINE 8" - WHITE (3' DASH, 9' SKIP)

USER NAME = jorger	DESIGNED - JG	REVISED -
	DRAWN - JG	REVISED -
PLOT SCALE = 40.00' / in.	CHECKED - AMB	REVISED -
PLOT DATE = 1/10/2020	DATE - 1/10/2020	REVISED -

STATE OF ILLINOIS  
DEPARTMENT OF TRANSPORTATION

**MAINTENANCE OF TRAFFIC – STAGE 2  
FAIRVIEW AVE.**

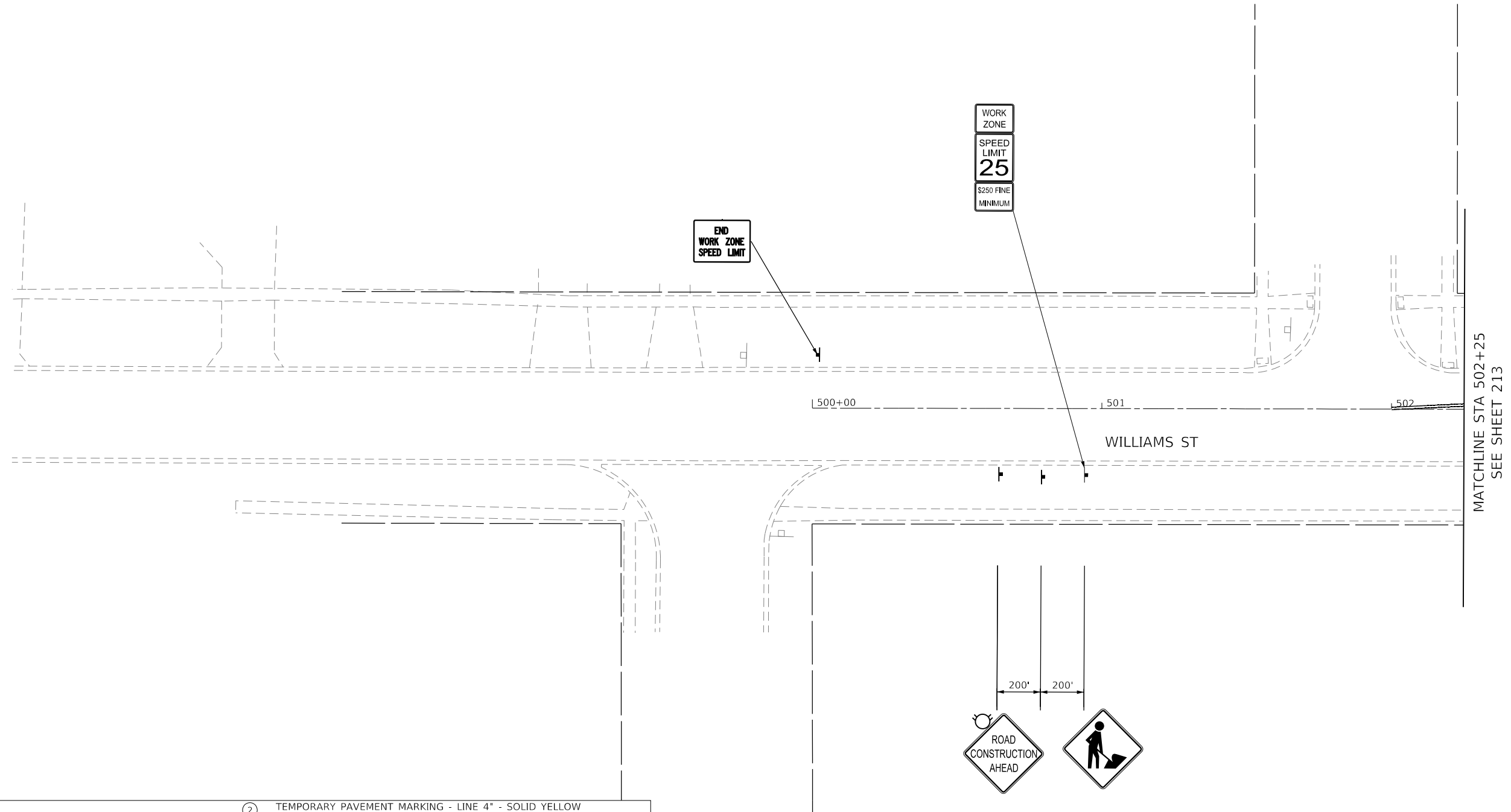
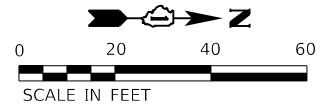
SCALE: 1"=20' SHEET 22 OF 24 SHEETS STA. 407+00 TO STA. 410+57.56

F.A.P. RTE. 0369	SECTION 16-00233-00-CH	COUNTY DUPAGE	TOTAL SHEETS 477	SHEET NO. 223
CONTRACT NO. 61G18			ILLINOIS FED. AID PROJECT	

MOT-2-22

MODEL Default  
 FILE NAME: \\CURRENT PROJECTS\active\1807000 75th Street Resurfacing - Dupage County\07 Design Information\07 Computer Files\Sheet Files\Sheet Files\MOT\1807000 75th Street Resurfacing 02-22.dgn





**LEGEND**

- WORK AREA
- COMPLETED WORK FROM PREVIOUS STAGE
- TEMPORARY TRAFFIC SIGN
- DRUM - 100' C-C ALONG ROADWAY, 25' C-C ALONG CURVED EDGE, 20' C-C ALONG TAPER
- TRAFFIC FLOW DIRECTION
- ARROW BOARD
- TEMPORARY CONCRETE BARRIER
- DETECTABLE PEDESTRIAN CHANNELIZING BARRICADE
- IMPACT ATTENUATOR
- TEMPORARY PAVEMENT MARKING - LINE 4" - SOLID WHITE

- TEMPORARY PAVEMENT MARKING - LINE 4" - SOLID YELLOW (2 LINES @ 11" CENTER-TO-CENTER)
- TEMPORARY PAVEMENT MARKING - LINE 24" - SOLID WHITE
- TEMPORARY PAVEMENT MARKING - LINE 4" - SOLID YELLOW
- TEMPORARY PAVEMENT MARKING - LINE 6" - SOLID WHITE
- TEMPORARY PAVEMENT MARKING LETTERS AND SYMBOLS
- TEMPORARY PAVEMENT MARKING - LINE 12" - SOLID WHITE
- TEMPORARY PAVEMENT MARKING - LINE 8" - WHITE (2' DASH, 6' SKIP)
- TEMPORARY PAVEMENT MARKING - LINE 6" - WHITE (2' DASH, 6' SKIP)
- TEMPORARY PAVEMENT MARKING - LINE 8" - SOLID WHITE
- TEMPORARY PAVEMENT MARKING - LINE 4" - WHITE (10' DASH, 30' SKIP)
- TEMPORARY PAVEMENT MARKING - LINE 8" - WHITE (3' DASH, 9' SKIP)

MODEL: Default; FILE NAME: \\CURRENT PROJECTS\active\1807000\_75th\_Street\_Resurfacing\_DuPage\_County\07\_Design\_Information\07a\_Computer\_Files\Sheet\_Files\Sheet\_1618\_sht.ctb\plg2-23.dgn



USER NAME = jorger	DESIGNED - JG	REVISED -
	DRAWN - JG	REVISED -
PLOT SCALE = 40.00' / in.	CHECKED - AMB	REVISED -
PLOT DATE = 1/10/2020	DATE - 1/10/2020	REVISED -

**STATE OF ILLINOIS  
DEPARTMENT OF TRANSPORTATION**

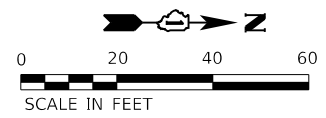
**MAINTENANCE OF TRAFFIC – STAGE 2  
WILLIAMS ST.**

SCALE: 1"=20' SHEET 23 OF 24 SHEETS STA. 500+00 TO STA. 502+25

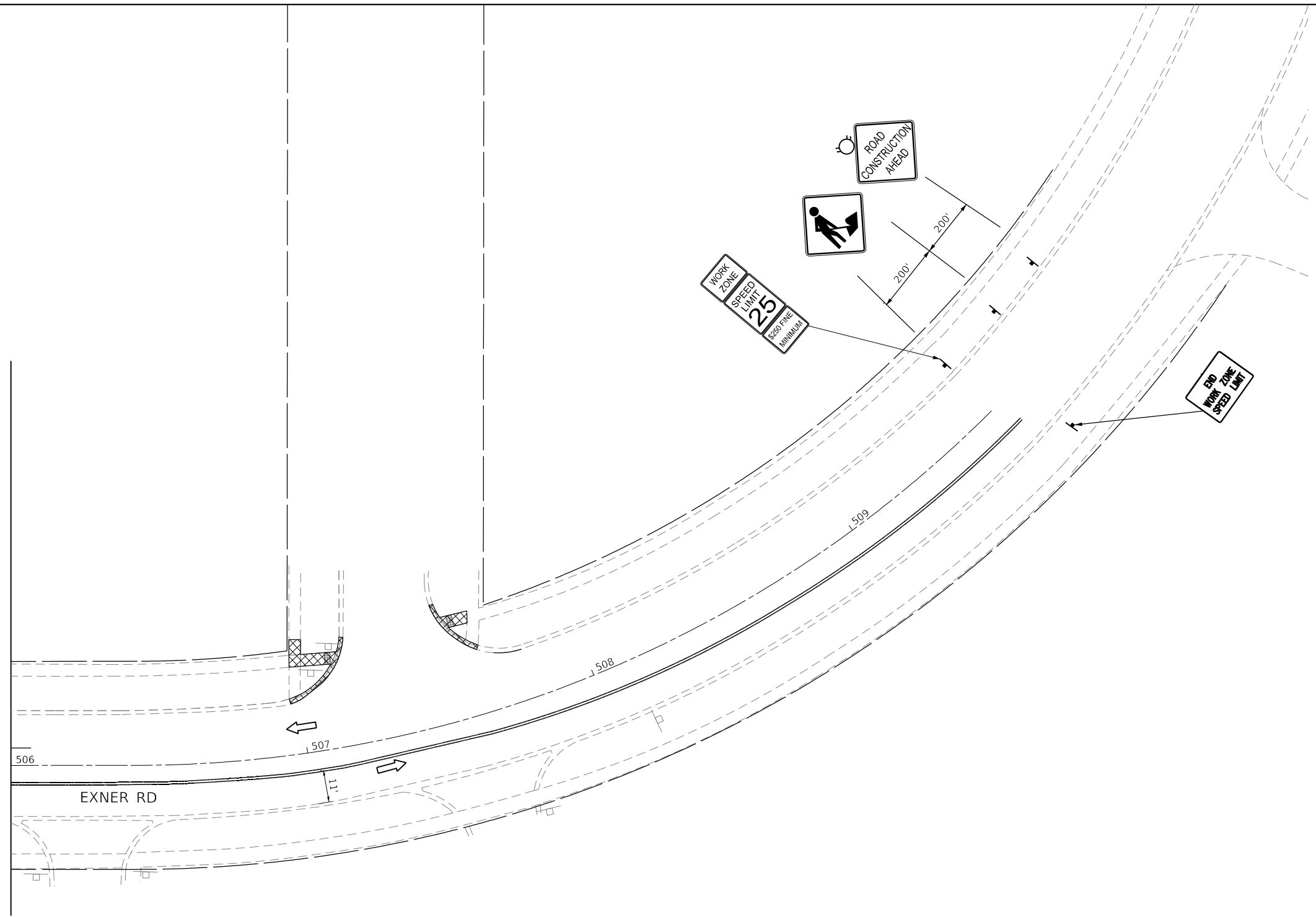
F.A.P. RTE.	SECTION	COUNTY	TOTAL SHEETS	SHEET NO.
0369	16-00233-00-CH	DUPAGE	477	224
CONTRACT NO. 61G18				
ILLINOIS FED. AID PROJECT				

MOT-2-23





MATCHLINE STA 506+00  
SEE SHEET 213



**LEGEND**

- WORK AREA
- COMPLETED WORK FROM PREVIOUS STAGE
- TEMPORARY TRAFFIC SIGN
- DRUM - 100' C-C ALONG ROADWAY, 25' C-C ALONG CURVED EDGE, 20' C-C ALONG TAPER
- TRAFFIC FLOW DIRECTION
- ARROW BOARD
- TEMPORARY CONCRETE BARRIER
- DETECTABLE PEDESTRIAN CHANNELIZING BARRICADE
- IMPACT ATTENUATOR
- TEMPORARY PAVEMENT MARKING - LINE 4" - SOLID WHITE

- TEMPORARY PAVEMENT MARKING - LINE 4" - SOLID YELLOW (2 LINES @ 11" CENTER-TO-CENTER)
- TEMPORARY PAVEMENT MARKING - LINE 24" - SOLID WHITE
- TEMPORARY PAVEMENT MARKING - LINE 4" - SOLID YELLOW
- TEMPORARY PAVEMENT MARKING - LINE 6" - SOLID WHITE
- TEMPORARY PAVEMENT MARKING LETTERS AND SYMBOLS
- TEMPORARY PAVEMENT MARKING - LINE 12" - SOLID WHITE
- TEMPORARY PAVEMENT MARKING - LINE 8" - WHITE (2' DASH, 6' SKIP)
- TEMPORARY PAVEMENT MARKING - LINE 6" - WHITE (2' DASH, 6' SKIP)
- TEMPORARY PAVEMENT MARKING - LINE 8" - SOLID WHITE
- TEMPORARY PAVEMENT MARKING - LINE 4" - WHITE (10' DASH, 30' SKIP)
- TEMPORARY PAVEMENT MARKING - LINE 8" - WHITE (3' DASH, 9' SKIP)

MODEL: Default; FILE NAME: \\CURRENT PROJECTS\active\1807000\_75th\_Street\_Resurfacing\_Dupage\_County\07\_Design\_Information\07g\_Computer\_Files\Sheet\_Files\MOT\1DTP016718-ah-ct-tp-fig-24.dgn



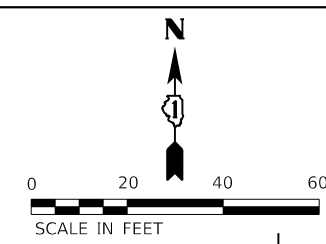
USER NAME = jorger	DESIGNED - JG	REvised -
	DRAWN - JG	REvised -
PLOT SCALE = 40.00' / in.	CHECKED - AMB	REvised -
PLOT DATE = 1/10/2020	DATE - 1/10/2020	REvised -

**STATE OF ILLINOIS  
DEPARTMENT OF TRANSPORTATION**

**MAINTENANCE OF TRAFFIC – STAGE 2  
EXNER RD**

SCALE: 1"=20'    SHEET 24 OF 24 SHEETS    STA. 506+00 TO STA. 509+00

F.A.P. RTE.	SECTION	COUNTY	TOTAL SHEETS	SHEET NO.
0369	16-00233-00-CH	DUPAGE	477	225
CONTRACT NO. 61G18			MOT-2-24	
ILLINOIS		FED. AID PROJECT		

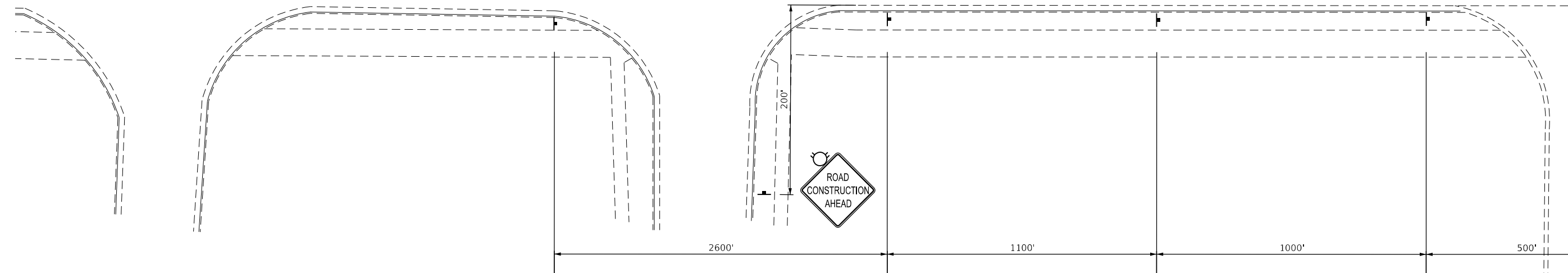


MAIN ST

75TH ST

75TH ST

88 89 90+00 91 92 93



MATCHLINE STA 94+00  
SEE SHEET 227

**LEGEND**

- WORK AREA
- COMPLETED WORK FROM PREVIOUS STAGE
- TEMPORARY TRAFFIC SIGN
- DRUM - 100' C-C ALONG ROADWAY, 25' C-C ALONG CURVED EDGE, 20' C-C ALONG TAPER
- TRAFFIC FLOW DIRECTION
- ARROW BOARD
- TEMPORARY CONCRETE BARRIER
- DETECTABLE PEDESTRIAN CHANNELIZING BARRICADE
- IMPACT ATTENUATOR
- TEMPORARY PAVEMENT MARKING - LINE 4" - SOLID WHITE

- TEMPORARY PAVEMENT MARKING - LINE 4" - SOLID YELLOW (2 LINES @ 11" CENTER-TO-CENTER)
- TEMPORARY PAVEMENT MARKING - LINE 24" - SOLID WHITE
- TEMPORARY PAVEMENT MARKING - LINE 4" - SOLID YELLOW
- TEMPORARY PAVEMENT MARKING - LINE 6" - SOLID WHITE
- TEMPORARY PAVEMENT MARKING LETTERS AND SYMBOLS
- TEMPORARY PAVEMENT MARKING - LINE 12" - SOLID WHITE
- TEMPORARY PAVEMENT MARKING - LINE 8" - WHITE (2' DASH, 6' SKIP)
- TEMPORARY PAVEMENT MARKING - LINE 6" - WHITE (2' DASH, 6' SKIP)
- TEMPORARY PAVEMENT MARKING - LINE 8" - SOLID WHITE
- TEMPORARY PAVEMENT MARKING - LINE 4" - WHITE (10' DASH, 30' SKIP)
- TEMPORARY PAVEMENT MARKING - LINE 8" - WHITE (3' DASH, 9' SKIP)

MODEL: Default; FILE NAME: \\CURRENT PROJECTS\active\1807000\_75th\_Street\_Resurfacing\_Dupage\_County\07\_Design\_Information\07g\_Computer\_Files\Sheet\_Files\MOT\1D1D7016718-shsctslp226-01.dgn



USER NAME = jorger	DESIGNED - JG	REVISED -
	DRAWN - JG	REVISED -
PLOT SCALE = 40.00' / in.	CHECKED - AMB	REVISED -
PLOT DATE = 1/10/2020	DATE - 1/10/2020	REVISED -

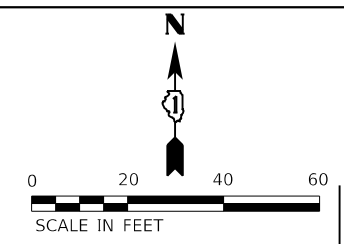
**STATE OF ILLINOIS  
DEPARTMENT OF TRANSPORTATION**

**MAINTENANCE OF TRAFFIC – STAGE 2A  
75TH STREET**

SCALE: 1"=20' SHEET 1 OF 24 SHEETS STA. TO STA.

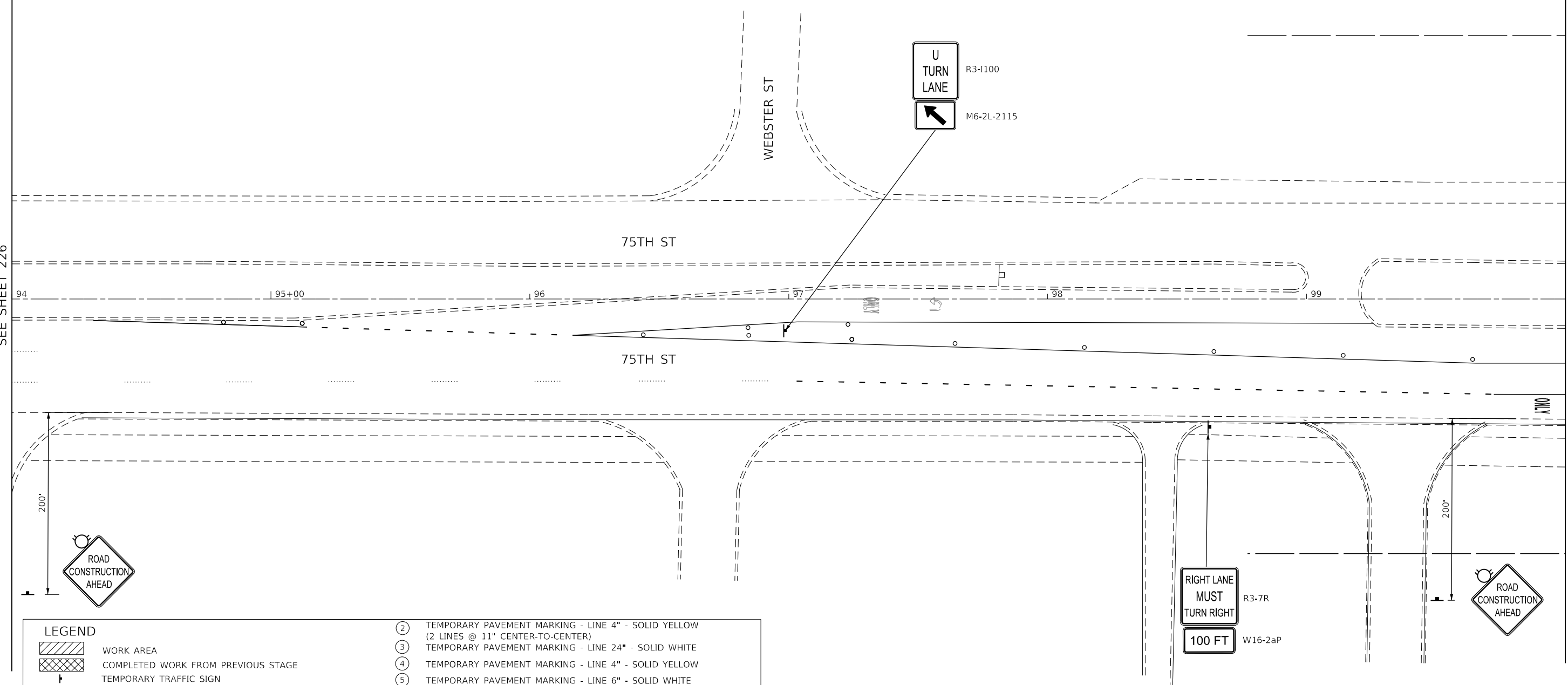
F.A.P. RTE. 0369	SECTION 16-00233-00-CH	COUNTY DUPAGE	TOTAL SHEETS 477	SHEET NO. 226
			CONTRACT NO. 61G18	
		ILLINOIS	FED. AID PROJECT	

MOT-2A-01



MATCHLINE STA 94+00  
SEE SHEET 226

MATCHLINE STA 100+00  
SEE SHEET 228



LEGEND		②	TEMPORARY PAVEMENT MARKING - LINE 4" - SOLID YELLOW (2 LINES @ 11" CENTER-TO-CENTER)
	WORK AREA	③	TEMPORARY PAVEMENT MARKING - LINE 24" - SOLID WHITE
	COMPLETED WORK FROM PREVIOUS STAGE	④	TEMPORARY PAVEMENT MARKING - LINE 4" - SOLID YELLOW
	TEMPORARY TRAFFIC SIGN	⑤	TEMPORARY PAVEMENT MARKING - LINE 6" - SOLID WHITE
	DRUM - 100' C-C ALONG ROADWAY, 25' C-C ALONG CURVED EDGE, 20' C-C ALONG TAPER	⑥	TEMPORARY PAVEMENT MARKING LETTERS AND SYMBOLS
	TRAFFIC FLOW DIRECTION	⑦	TEMPORARY PAVEMENT MARKING - LINE 12" - SOLID WHITE
	ARROW BOARD	⑧	TEMPORARY PAVEMENT MARKING - LINE 8" - WHITE (2' DASH, 6' SKIP)
	TEMPORARY CONCRETE BARRIER	⑨	TEMPORARY PAVEMENT MARKING - LINE 6" - WHITE (2' DASH, 6' SKIP)
	DETECTABLE PEDESTRIAN CHANNELIZING BARRICADE	⑩	TEMPORARY PAVEMENT MARKING - LINE 8" - SOLID WHITE
	IMPACT ATTENUATOR	⑪	TEMPORARY PAVEMENT MARKING - LINE 4" - WHITE (10' DASH, 30' SKIP)
①	TEMPORARY PAVEMENT MARKING - LINE 4" - SOLID WHITE	⑫	TEMPORARY PAVEMENT MARKING - LINE 8" - WHITE (3' DASH, 9' SKIP)

MODEL: Default  
FILE NAME: \\CURRENT PROJECTS\Active\1807000\_75th\_Street\_Resurfacing\_Dupage\_County\07\_Design\_Information\07g\_Computer\_Files\Sheet\_Files\MOT\1807000\_75th\_Street\_Resurfacing\_2A-02.dwg



USER NAME = jorger	DESIGNED - JG	REVISED -
PLOT SCALE = 40.00' / in.	DRAWN - JG	REVISED -
PLOT DATE = 1/10/2020	CHECKED - AMB	REVISED -
	DATE - 1/10/2020	REVISED -

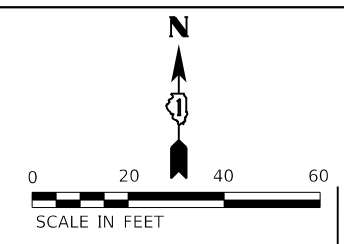
**STATE OF ILLINOIS  
DEPARTMENT OF TRANSPORTATION**

**MAINTENANCE OF TRAFFIC – STAGE 2A  
75TH STREET**

SCALE: 1"=20'    SHEET 2 OF 24 SHEETS    STA.    TO STA.

F.A.P. RTE.	SECTION	COUNTY	TOTAL SHEETS	SHEET NO.
0369	16-00233-00-CH	DUPAGE	477	227
CONTRACT NO. 61G18			ILLINOIS FED. AID PROJECT	

MOT-2A-02



WORK ZONE  
SPEED LIMIT  
**45**  
\$250 FINE  
MINIMUM

END  
WORK ZONE  
SPEED LIMIT

75TH ST

75TH STREET

75TH ST

NO  
TURN  
ON RED

WORK ZONE  
SPEED LIMIT  
**45**  
\$250 FINE  
MINIMUM

WORK ZONE  
SPEED LIMIT  
**25**  
\$250 FINE  
MINIMUM

MATCHLINE STA 202+50  
SEE SHEET 242

MATCHLINE STA 100+00  
SEE SHEET 227

MATCHLINE STA 106+00  
SEE SHEET 229

LEGEND	
	WORK AREA
	COMPLETED WORK FROM PREVIOUS STAGE
	TEMPORARY TRAFFIC SIGN
	DRUM - 100' C-C ALONG ROADWAY, 25' C-C ALONG CURVED EDGE, 20' C-C ALONG TAPER
	TRAFFIC FLOW DIRECTION
	ARROW BOARD
	TEMPORARY CONCRETE BARRIER
	DETECTABLE PEDESTRIAN CHANNELIZING BARRICADE
	IMPACT ATTENUATOR
①	TEMPORARY PAVEMENT MARKING - LINE 4" - SOLID WHITE
②	TEMPORARY PAVEMENT MARKING - LINE 4" - SOLID YELLOW (2 LINES @ 11" CENTER-TO-CENTER)
③	TEMPORARY PAVEMENT MARKING - LINE 24" - SOLID WHITE
④	TEMPORARY PAVEMENT MARKING - LINE 4" - SOLID YELLOW
⑤	TEMPORARY PAVEMENT MARKING - LINE 6" - SOLID WHITE
⑥	TEMPORARY PAVEMENT MARKING LETTERS AND SYMBOLS
⑦	TEMPORARY PAVEMENT MARKING - LINE 12" - SOLID WHITE
⑧	TEMPORARY PAVEMENT MARKING - LINE 8" - WHITE (2' DASH, 6' SKIP)
⑨	TEMPORARY PAVEMENT MARKING - LINE 6" - WHITE (2' DASH, 6' SKIP)
⑩	TEMPORARY PAVEMENT MARKING - LINE 8" - SOLID WHITE
⑪	TEMPORARY PAVEMENT MARKING - LINE 4" - WHITE (10' DASH, 30' SKIP)
⑫	TEMPORARY PAVEMENT MARKING - LINE 8" - WHITE (3' DASH, 9' SKIP)

MODEL: Default  
 FILE NAME: \\CURRENT PROJECTS\active\1807000\_75th\_Street\_Resurfacing\_DuPage\_County\07\_Design\_Information\07g\_Computer\_Files\Sheet\_Files\Sheet\_Information\07g\_Computer\_Files\Sheet\_Files\2a-03.dwg  
 PROJECT: 1807000\_75th\_Street\_Resurfacing\_DuPage\_County



USER NAME = jorger	DESIGNED - JG	REVISED -
	DRAWN - JG	REVISED -
PLOT SCALE = 40.00' / in.	CHECKED - AMB	REVISED -
PLOT DATE = 1/10/2020	DATE - 1/10/2020	REVISED -

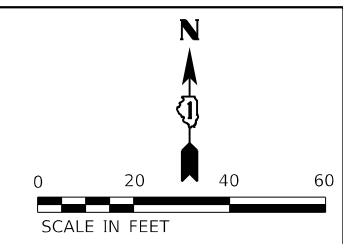
**STATE OF ILLINOIS  
DEPARTMENT OF TRANSPORTATION**

**MAINTENANCE OF TRAFFIC – STAGE 2A  
75TH STREET**

SCALE: 1"=20'    SHEET 3    OF 24 SHEETS    STA. 100+00    TO STA. 106+00

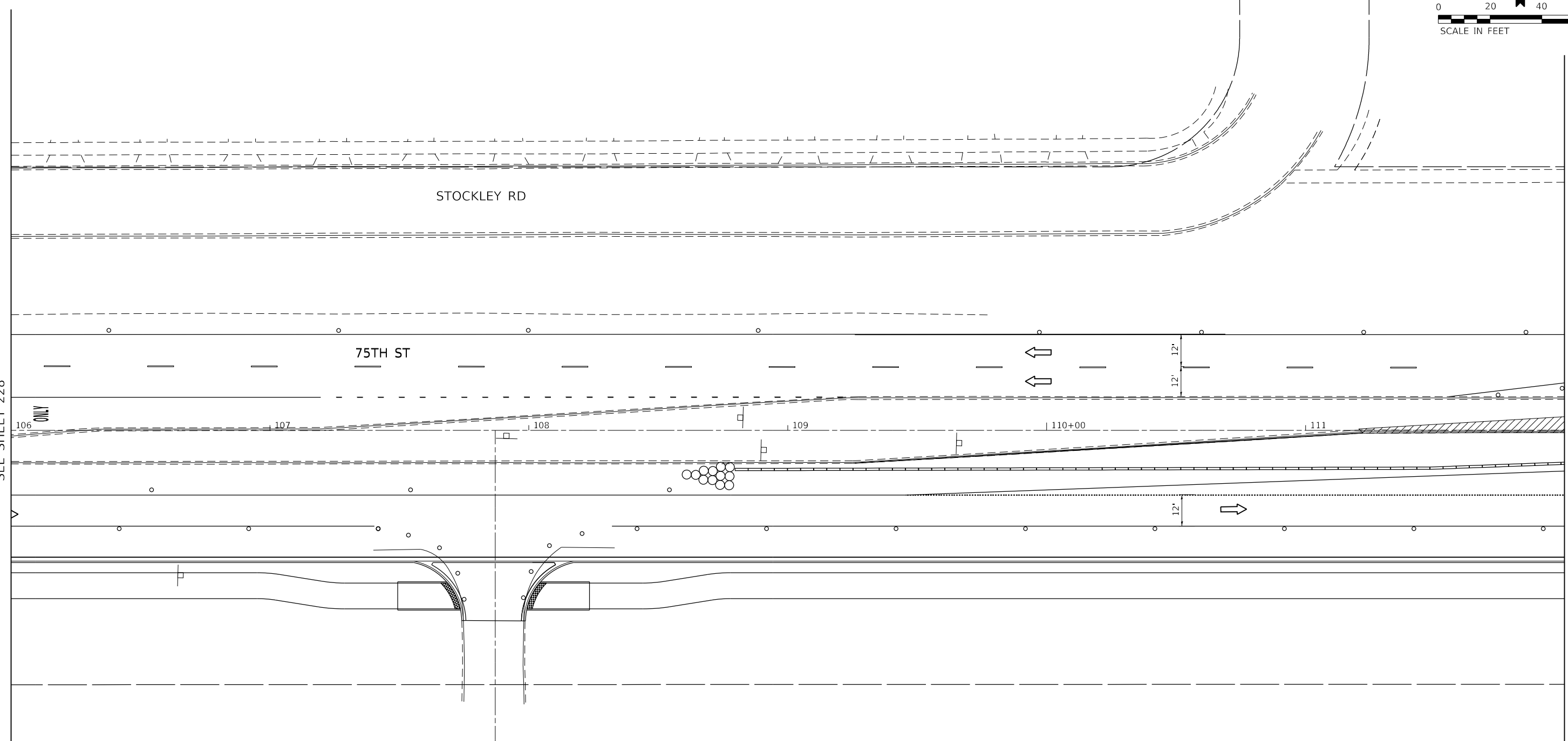
F.A.P. RTE.	SECTION	COUNTY	TOTAL SHEETS	SHEET NO.
0369	16-00233-00-CH	DUPAGE	477	228
CONTRACT NO. 61G18				
ILLINOIS FED. AID PROJECT				

MOT-2A-03



MATCHLINE STA 106+00  
SEE SHEET 228

MATCHLINE STA 112+00  
SEE SHEET 230



LEGEND	
	WORK AREA
	COMPLETED WORK FROM PREVIOUS STAGE
	TEMPORARY TRAFFIC SIGN
	DRUM - 100' C-C ALONG ROADWAY, 25' C-C ALONG CURVED EDGE, 20' C-C ALONG TAPER
	TRAFFIC FLOW DIRECTION
	ARROW BOARD
	TEMPORARY CONCRETE BARRIER
	DETECTABLE PEDESTRIAN CHANNELIZING BARRICADE
	IMPACT ATTENUATOR
	TEMPORARY PAVEMENT MARKING - LINE 4" - SOLID WHITE
	TEMPORARY PAVEMENT MARKING - LINE 4" - SOLID YELLOW (2 LINES @ 11" CENTER-TO-CENTER)
	TEMPORARY PAVEMENT MARKING - LINE 24" - SOLID WHITE
	TEMPORARY PAVEMENT MARKING - LINE 4" - SOLID YELLOW
	TEMPORARY PAVEMENT MARKING - LINE 6" - SOLID WHITE
	TEMPORARY PAVEMENT MARKING LETTERS AND SYMBOLS
	TEMPORARY PAVEMENT MARKING - LINE 12" - SOLID WHITE
	TEMPORARY PAVEMENT MARKING - LINE 8" - WHITE (2' DASH, 6' SKIP)
	TEMPORARY PAVEMENT MARKING - LINE 6" - WHITE (2' DASH, 6' SKIP)
	TEMPORARY PAVEMENT MARKING - LINE 8" - SOLID WHITE
	TEMPORARY PAVEMENT MARKING - LINE 4" - WHITE (10' DASH, 30' SKIP)
	TEMPORARY PAVEMENT MARKING - LINE 8" - WHITE (3' DASH, 9' SKIP)

MODEL: Default  
FILE NAME: \\CURRENT PROJECTS\active\1807000\_75th\_Street\_Resurfacing\_Dupage\_County\07\_Design\_Information\079\_Computer\_Files\Sheet\_Files\MOT\112\18-stk-sta-112-2-a-04.dgn



USER NAME = jorger	DESIGNED - JG	REVISED -
	DRAWN - JG	REVISED -
PLOT SCALE = 40.00' / in.	CHECKED - AMB	REVISED -
PLOT DATE = 1/10/2020	DATE - 1/10/2020	REVISED -

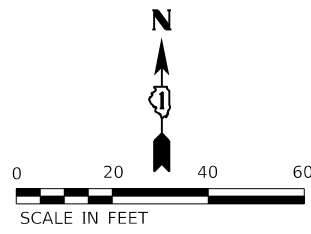
**STATE OF ILLINOIS  
DEPARTMENT OF TRANSPORTATION**

**MAINTENANCE OF TRAFFIC - STAGE 2A  
75TH STREET**

SCALE: 1"=20'    SHEET 4    OF 24 SHEETS    STA. 106+00    TO STA. 112+00

F.A.P. RTE. 0369	SECTION 16-00233-00-CH	COUNTY DUPAGE	TOTAL SHEETS 477	SHEET NO. 229
ILLINOIS FED. AID PROJECT			CONTRACT NO. 61G18	

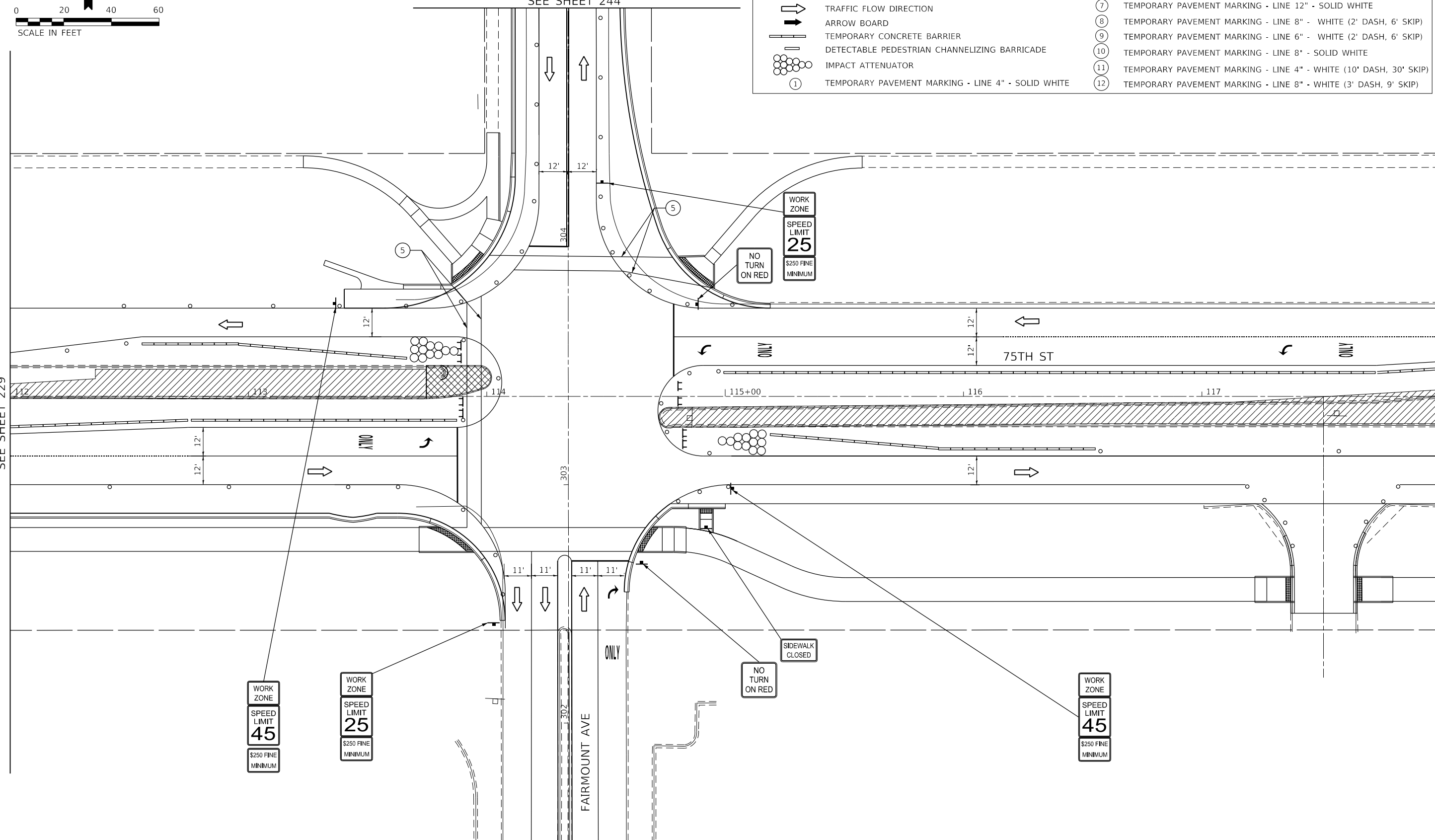
MOT-2A-04



LEGEND	
	WORK AREA
	COMPLETED WORK FROM PREVIOUS STAGE
	TEMPORARY TRAFFIC SIGN
	DRUM - 100' C-C ALONG ROADWAY, 25' C-C ALONG CURVED EDGE, 20' C-C ALONG TAPER
	TRAFFIC FLOW DIRECTION
	ARROW BOARD
	TEMPORARY CONCRETE BARRIER
	DETECTABLE PEDESTRIAN CHANNELIZING BARRICADE
	IMPACT ATTENUATOR
	TEMPORARY PAVEMENT MARKING - LINE 4" - SOLID WHITE
	TEMPORARY PAVEMENT MARKING - LINE 4" - SOLID YELLOW (2 LINES @ 11" CENTER-TO-CENTER)
	TEMPORARY PAVEMENT MARKING - LINE 24" - SOLID WHITE
	TEMPORARY PAVEMENT MARKING - LINE 4" - SOLID YELLOW
	TEMPORARY PAVEMENT MARKING - LINE 6" - SOLID WHITE
	TEMPORARY PAVEMENT MARKING LETTERS AND SYMBOLS
	TEMPORARY PAVEMENT MARKING - LINE 12" - SOLID WHITE
	TEMPORARY PAVEMENT MARKING - LINE 8" - WHITE (2' DASH, 6' SKIP)
	TEMPORARY PAVEMENT MARKING - LINE 6" - WHITE (2' DASH, 6' SKIP)
	TEMPORARY PAVEMENT MARKING - LINE 8" - SOLID WHITE
	TEMPORARY PAVEMENT MARKING - LINE 4" - WHITE (10' DASH, 30' SKIP)
	TEMPORARY PAVEMENT MARKING - LINE 8" - WHITE (3' DASH, 9' SKIP)

MATCHLINE STA 112+00  
SEE SHEET 229

MATCHLINE STA 118+00  
SEE SHEET 231



MATCHLINE STA 305+00  
SEE SHEET 244

MATCHLINE STA 301+50  
SEE SHEET 243

MODEL: Default  
FILE NAME: \\CURRENT PROJECTS\active\1807000\_75th\_Street\_Repaving\dwg\_Duplicate\Sheet Files\MOT\118+00\118+00-2A-05.dwg



2IM Group, LLC  
118 South Clinton St.  
Suite 350  
Chicago, IL 60661

USER NAME = jorger	DESIGNED - JG	REVISED -
	DRAWN - JG	REVISED -
PLOT SCALE = 40.00' / in.	CHECKED - AMB	REVISED -
PLOT DATE = 1/10/2020	DATE - 1/10/2020	REVISED -

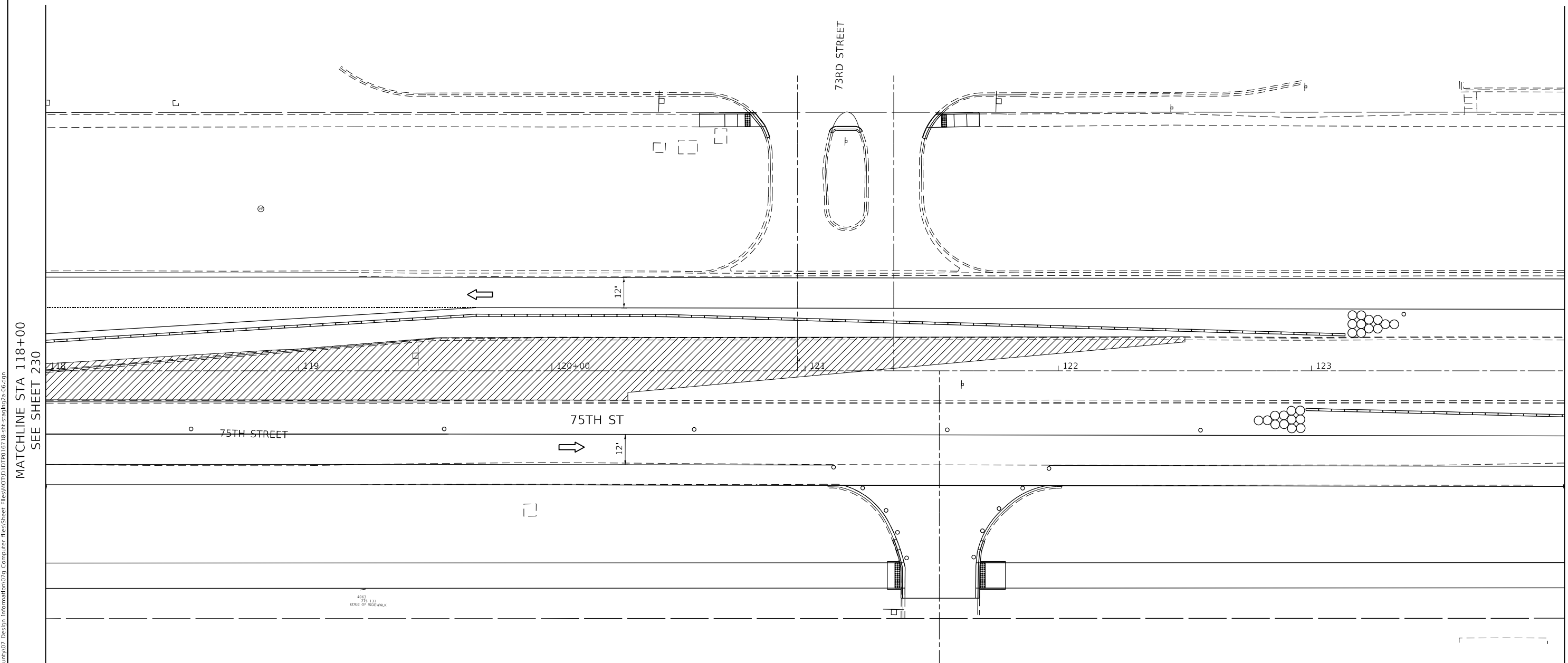
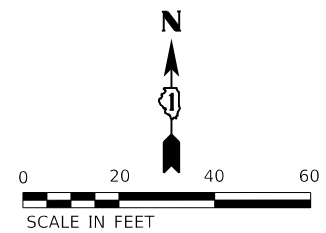
STATE OF ILLINOIS  
DEPARTMENT OF TRANSPORTATION

**MAINTENANCE OF TRAFFIC - STAGE 2A**  
**75TH STREET**

SCALE: 1"=20'    SHEET 5    OF 24 SHEETS    STA. 112+00    TO STA. 118+00

F.A.P. RTE.	SECTION	COUNTY	TOTAL SHEETS	SHEET NO.
0369	16-00233-00-CH	DUPAGE	477	230
CONTRACT NO. 61G18				
ILLINOIS FED. AID PROJECT				

MOT-2A-05



MATCHLINE STA 118+00  
SEE SHEET 230

MATCHLINE STA 124+00  
SEE SHEET 232

LEGEND	
	WORK AREA
	COMPLETED WORK FROM PREVIOUS STAGE
	TEMPORARY TRAFFIC SIGN
	DRUM - 100' C-C ALONG ROADWAY, 25' C-C ALONG CURVED EDGE, 20' C-C ALONG TAPER
	TRAFFIC FLOW DIRECTION
	ARROW BOARD
	TEMPORARY CONCRETE BARRIER
	DETECTABLE PEDESTRIAN CHANNELIZING BARRICADE
	IMPACT ATTENUATOR
	TEMPORARY PAVEMENT MARKING - LINE 4" - SOLID WHITE
	TEMPORARY PAVEMENT MARKING - LINE 4" - SOLID YELLOW (2 LINES @ 11" CENTER-TO-CENTER)
	TEMPORARY PAVEMENT MARKING - LINE 24" - SOLID WHITE
	TEMPORARY PAVEMENT MARKING - LINE 4" - SOLID YELLOW
	TEMPORARY PAVEMENT MARKING - LINE 6" - SOLID WHITE
	TEMPORARY PAVEMENT MARKING LETTERS AND SYMBOLS
	TEMPORARY PAVEMENT MARKING - LINE 12" - SOLID WHITE
	TEMPORARY PAVEMENT MARKING - LINE 8" - WHITE (2' DASH, 6' SKIP)
	TEMPORARY PAVEMENT MARKING - LINE 6" - WHITE (2' DASH, 6' SKIP)
	TEMPORARY PAVEMENT MARKING - LINE 8" - SOLID WHITE
	TEMPORARY PAVEMENT MARKING - LINE 4" - WHITE (10' DASH, 30' SKIP)
	TEMPORARY PAVEMENT MARKING - LINE 8" - WHITE (3' DASH, 9' SKIP)

USER NAME = jorger	DESIGNED - JG	REVISED -
	DRAWN - JG	REVISED -
PLOT SCALE = 40.00' / in.	CHECKED - AMB	REVISED -
PLOT DATE = 1/10/2020	DATE - 1/10/2020	REVISED -

**STATE OF ILLINOIS  
DEPARTMENT OF TRANSPORTATION**

**MAINTENANCE OF TRAFFIC – STAGE 2A  
75TH STREET**

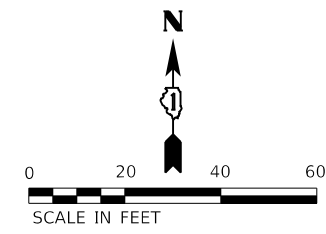
SCALE: 1"=20'    SHEET 6    OF 24 SHEETS    STA. 118+00    TO STA. 124+00

F.A.P. RTE.	SECTION	COUNTY	TOTAL SHEETS	SHEET NO.
0369	16-00233-00-CH	DUPAGE	477	231
CONTRACT NO. 61G18				
ILLINOIS FED. AID PROJECT				

MOT-2A-06

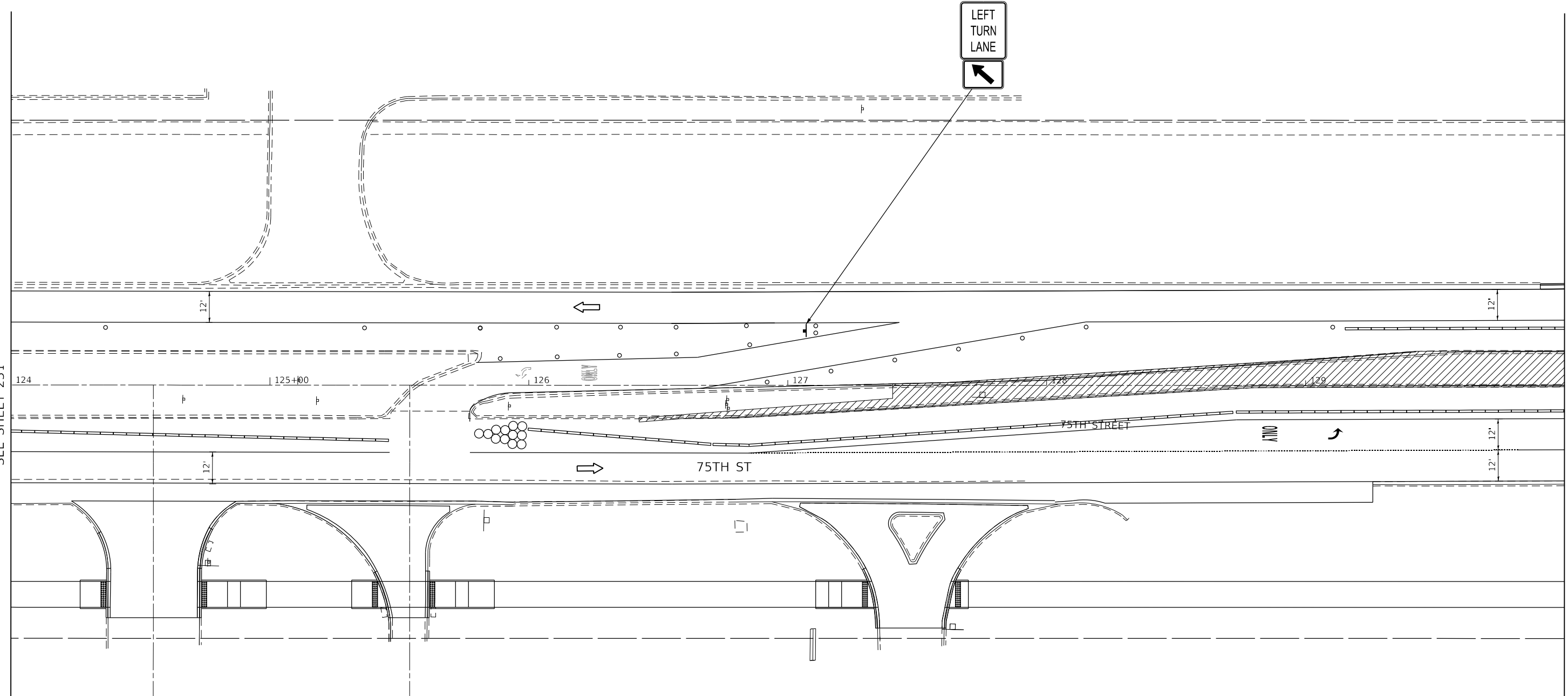
MODEL: Default  
FILE NAME: \\CURRENT PROJECTS\Active\1807000\_75th\_Street\_Resurfacing\_Dupage\_County\07\_Design\_Information\07a\_Computer\_Files\Sheet\_Files\MOT\118-124\stage2a-06.dgn





MATCHLINE STA 124+00  
SEE SHEET 231

MATCHLINE STA 130+00  
SEE SHEET 233



LEGEND		②	
	WORK AREA	②	TEMPORARY PAVEMENT MARKING - LINE 4" - SOLID YELLOW (2 LINES @ 11" CENTER-TO-CENTER)
	COMPLETED WORK FROM PREVIOUS STAGE	③	TEMPORARY PAVEMENT MARKING - LINE 24" - SOLID WHITE
	TEMPORARY TRAFFIC SIGN	④	TEMPORARY PAVEMENT MARKING - LINE 4" - SOLID YELLOW
	DRUM - 100' C-C ALONG ROADWAY, 25' C-C ALONG CURVED EDGE, 20' C-C ALONG TAPER	⑤	TEMPORARY PAVEMENT MARKING - LINE 6" - SOLID WHITE
	TRAFFIC FLOW DIRECTION	⑥	TEMPORARY PAVEMENT MARKING LETTERS AND SYMBOLS
	ARROW BOARD	⑦	TEMPORARY PAVEMENT MARKING - LINE 12" - SOLID WHITE
	TEMPORARY CONCRETE BARRIER	⑧	TEMPORARY PAVEMENT MARKING - LINE 8" - WHITE (2' DASH, 6' SKIP)
	DETECTABLE PEDESTRIAN CHANNELIZING BARRICADE	⑨	TEMPORARY PAVEMENT MARKING - LINE 6" - WHITE (2' DASH, 6' SKIP)
	IMPACT ATTENUATOR	⑩	TEMPORARY PAVEMENT MARKING - LINE 8" - SOLID WHITE
①	TEMPORARY PAVEMENT MARKING - LINE 4" - SOLID WHITE	⑪	TEMPORARY PAVEMENT MARKING - LINE 4" - WHITE (10' DASH, 30' SKIP)
		⑫	TEMPORARY PAVEMENT MARKING - LINE 8" - WHITE (3' DASH, 9' SKIP)

MODEL: Default  
FILE NAME: \\CURRENT PROJECTS\Active\1807000\_75th\_Street\_Resurfacing\_Dupage\_County\07\_Design\_Information\07a\_Computer\_Plots\Sheet\_Plot\Sheet\_Plot\_1807000\_75th\_Street\_Resurfacing\_2A-07.dwg



USER NAME = jorger	DESIGNED - JG	REVISED -
	DRAWN - JG	REVISED -
PLOT SCALE = 40.00' / in.	CHECKED - AMB	REVISED -
PLOT DATE = 1/10/2020	DATE - 1/10/2020	REVISED -

**STATE OF ILLINOIS  
DEPARTMENT OF TRANSPORTATION**

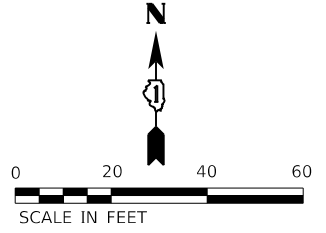
**MAINTENANCE OF TRAFFIC – STAGE 2A  
75TH STREET**

SCALE: 1"=20'    SHEET 7    OF 24 SHEETS    STA. 124+00    TO STA. 130+00

F.A.P. RTE.	SECTION	COUNTY	TOTAL SHEETS	SHEET NO.
0369	16-00233-00-CH	DUPAGE	477	232
CONTRACT NO. 61G18				
ILLINOIS FED. AID PROJECT				

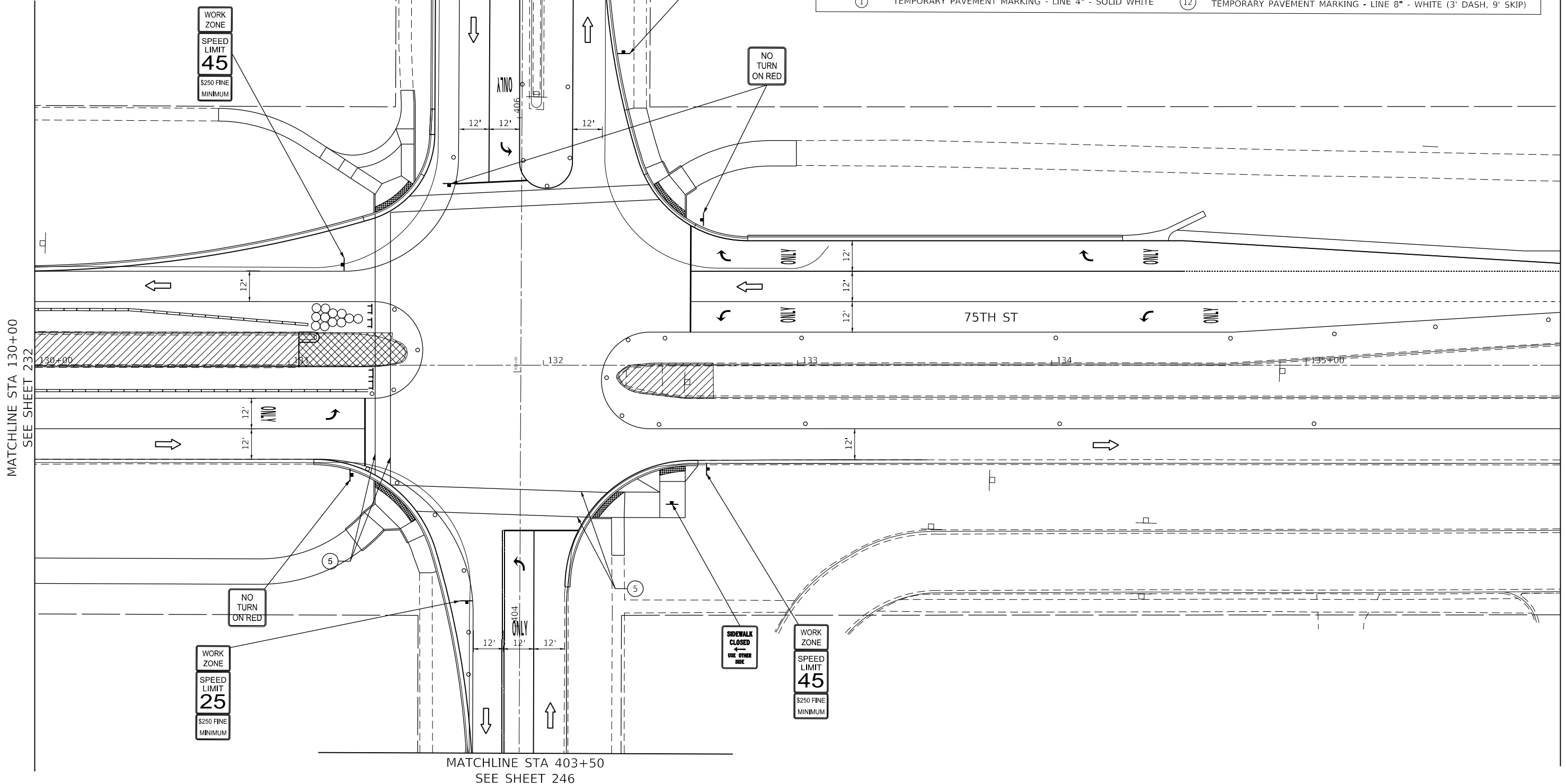
MOT-2A-07





MATCHLINE STA 407+00  
SEE SHEET 247

LEGEND			
	WORK AREA	②	TEMPORARY PAVEMENT MARKING - LINE 4" - SOLID YELLOW (2 LINES @ 11" CENTER-TO-CENTER)
	COMPLETED WORK FROM PREVIOUS STAGE	③	TEMPORARY PAVEMENT MARKING - LINE 24" - SOLID WHITE
	TEMPORARY TRAFFIC SIGN	④	TEMPORARY PAVEMENT MARKING - LINE 4" - SOLID YELLOW
	DRUM - 100' C-C ALONG ROADWAY, 25' C-C ALONG CURVED EDGE, 20' C-C ALONG TAPER	⑤	TEMPORARY PAVEMENT MARKING - LINE 6" - SOLID WHITE
	TRAFFIC FLOW DIRECTION	⑥	TEMPORARY PAVEMENT MARKING LETTERS AND SYMBOLS
	ARROW BOARD	⑦	TEMPORARY PAVEMENT MARKING - LINE 12" - SOLID WHITE
	TEMPORARY CONCRETE BARRIER	⑧	TEMPORARY PAVEMENT MARKING - LINE 8" - WHITE (2' DASH, 6' SKIP)
	DETECTABLE PEDESTRIAN CHANNELIZING BARRICADE	⑨	TEMPORARY PAVEMENT MARKING - LINE 6" - WHITE (2' DASH, 6' SKIP)
	IMPACT ATTENUATOR	⑩	TEMPORARY PAVEMENT MARKING - LINE 8" - SOLID WHITE
①	TEMPORARY PAVEMENT MARKING - LINE 4" - SOLID WHITE	⑪	TEMPORARY PAVEMENT MARKING - LINE 4" - WHITE (10' DASH, 30' SKIP)
		⑫	TEMPORARY PAVEMENT MARKING - LINE 8" - WHITE (3' DASH, 9' SKIP)



MATCHLINE STA 403+50  
SEE SHEET 246

MATCHLINE STA 130+00  
SEE SHEET 232

MATCHLINE STA 136+00  
SEE SHEET 234

MODEL: Default  
 FILE NAME: \\CURRENT PROJECTS\Active\1807000\_75th\_Street\_Resurfacing\_DuPage\_County\07\_Design\_Information\07g\_Computer\_Files\Sheet\_Files\MOT\1807000\_75th\_Street\_Resurfacing\1807000\_75th\_Street\_Resurfacing\_2-08.dgn



USER NAME = jorger	DESIGNED - JG	REVISED -
PLOT SCALE = 40.00' / in.	DRAWN - JG	REVISED -
PLOT DATE = 1/10/2020	CHECKED - AMB	REVISED -
	DATE - 1/10/2020	REVISED -

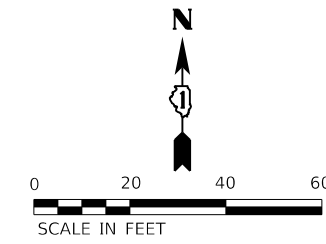
STATE OF ILLINOIS  
DEPARTMENT OF TRANSPORTATION

**MAINTENANCE OF TRAFFIC – STAGE 2A**  
**75TH STREET**

SCALE: 1"=20' SHEET 8 OF 24 SHEETS STA. 130+00 TO STA. 136+00

F.A.P. RTE.	SECTION	COUNTY	TOTAL SHEETS	SHEET NO.
0369	16-00233-00-CH	DUPAGE	477	233
CONTRACT NO. 61G18				
ILLINOIS FED. AID PROJECT				

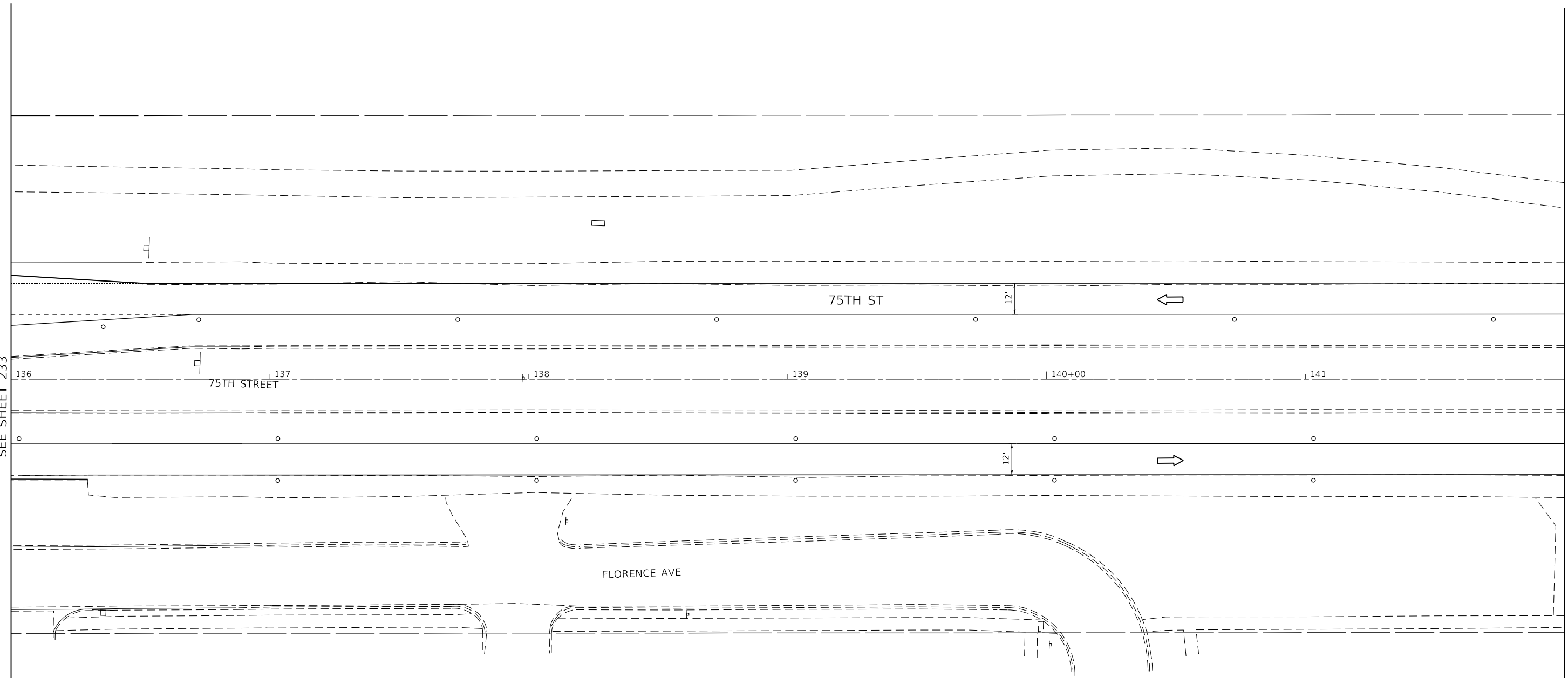
MOT-2A-08



MODEL: Default  
 FILE NAME: \\CURRENT PROJECTS\Active\1607000\_75th\_Street\_Resurfacing\_Dupage\_County\07\_Design\_Information\07a\_Computer\_Files\Sheet\_Files\MOT\1618-Subcontract2-A-09.dgn

MATCHLINE STA 136+00  
 SEE SHEET 233

MATCHLINE STA 142+00  
 SEE SHEET 235



LEGEND			
	WORK AREA	②	TEMPORARY PAVEMENT MARKING - LINE 4" - SOLID YELLOW (2 LINES @ 11" CENTER-TO-CENTER)
	COMPLETED WORK FROM PREVIOUS STAGE	③	TEMPORARY PAVEMENT MARKING - LINE 24" - SOLID WHITE
	TEMPORARY TRAFFIC SIGN	④	TEMPORARY PAVEMENT MARKING - LINE 4" - SOLID YELLOW
	DRUM - 100' C-C ALONG ROADWAY, 25' C-C ALONG CURVED EDGE, 20' C-C ALONG TAPER	⑤	TEMPORARY PAVEMENT MARKING - LINE 6" - SOLID WHITE
	TRAFFIC FLOW DIRECTION	⑥	TEMPORARY PAVEMENT MARKING LETTERS AND SYMBOLS
	ARROW BOARD	⑦	TEMPORARY PAVEMENT MARKING - LINE 12" - SOLID WHITE
	TEMPORARY CONCRETE BARRIER	⑧	TEMPORARY PAVEMENT MARKING - LINE 8" - WHITE (2' DASH, 6' SKIP)
	DETECTABLE PEDESTRIAN CHANNELIZING BARRICADE	⑨	TEMPORARY PAVEMENT MARKING - LINE 6" - WHITE (2' DASH, 6' SKIP)
	IMPACT ATTENUATOR	⑩	TEMPORARY PAVEMENT MARKING - LINE 8" - SOLID WHITE
①	TEMPORARY PAVEMENT MARKING - LINE 4" - SOLID WHITE	⑪	TEMPORARY PAVEMENT MARKING - LINE 4" - WHITE (10' DASH, 30' SKIP)
		⑫	TEMPORARY PAVEMENT MARKING - LINE 8" - WHITE (3' DASH, 9' SKIP)



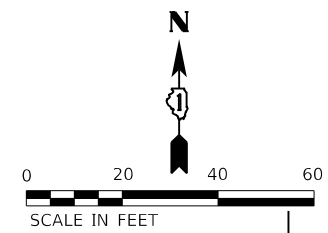
USER NAME = jorger	DESIGNED - JG	REVISED -
	DRAWN - JG	REVISED -
PLOT SCALE = 40.00' / in.	CHECKED - AMB	REVISED -
PLOT DATE = 1/10/2020	DATE - 1/10/2020	REVISED -

**STATE OF ILLINOIS**  
**DEPARTMENT OF TRANSPORTATION**

**MAINTENANCE OF TRAFFIC – STAGE 2A**  
**75TH STREET**  
 SCALE: 1"=20'    SHEET 9 OF 24 SHEETS    STA. 136+00 TO STA. 142+00

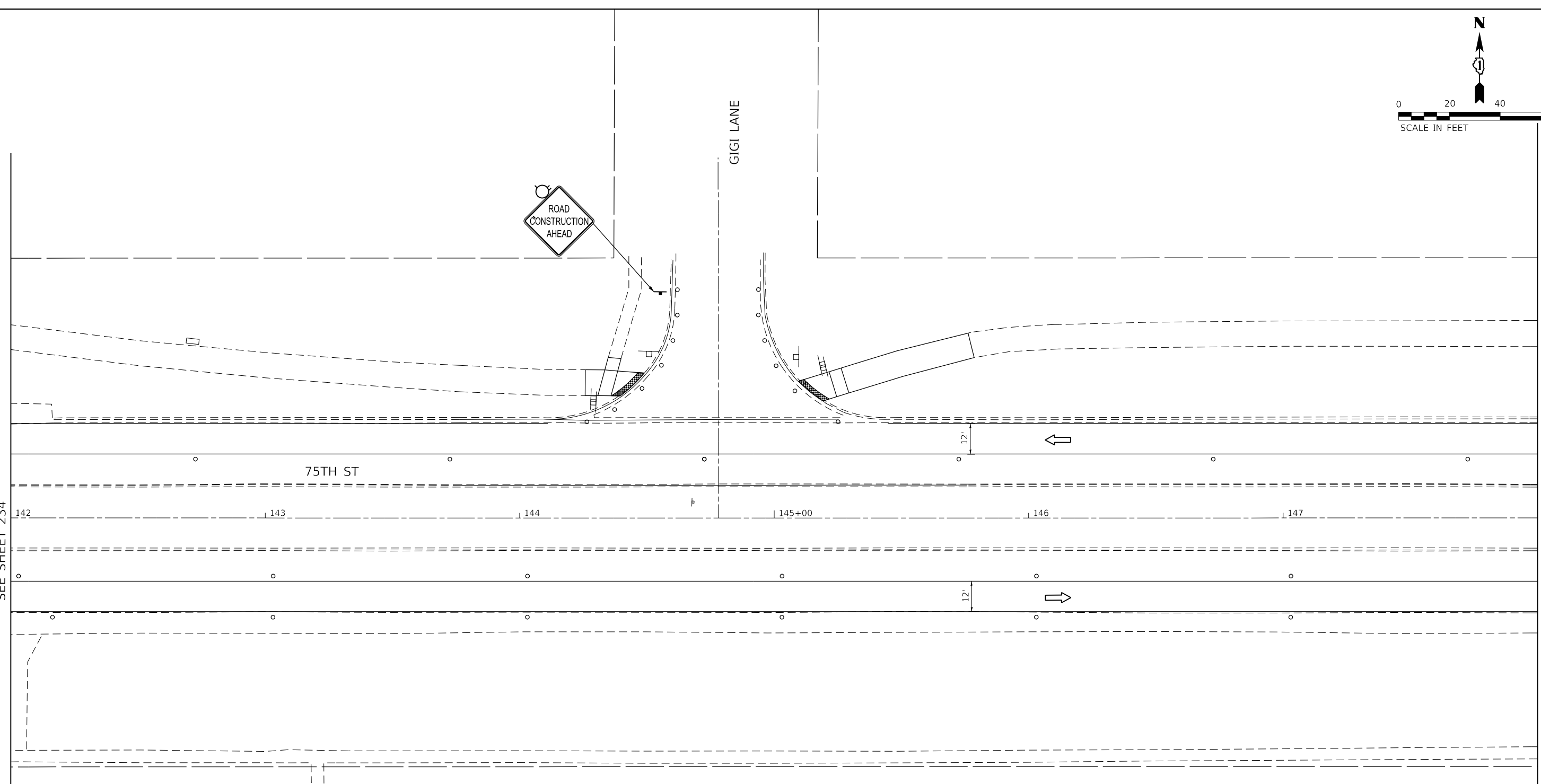
F.A.P. RTE.	SECTION	COUNTY	TOTAL SHEETS	SHEET NO.
0369	16-00233-00-CH	DUPAGE	477	234
CONTRACT NO. 61G18			ILLINOIS FED. AID PROJECT	

MOT-2A-09



MATCHLINE STA 142+00  
SEE SHEET 234

MATCHLINE STA 148+00  
SEE SHEET 236



LEGEND	
	WORK AREA
	COMPLETED WORK FROM PREVIOUS STAGE
	TEMPORARY TRAFFIC SIGN
	DRUM - 100' C-C ALONG ROADWAY, 25' C-C ALONG CURVED EDGE, 20' C-C ALONG TAPER
	TRAFFIC FLOW DIRECTION
	ARROW BOARD
	TEMPORARY CONCRETE BARRIER
	DETECTABLE PEDESTRIAN CHANNELIZING BARRICADE
	IMPACT ATTENUATOR
	TEMPORARY PAVEMENT MARKING - LINE 4" - SOLID WHITE
	TEMPORARY PAVEMENT MARKING - LINE 4" - SOLID YELLOW (2 LINES @ 11" CENTER-TO-CENTER)
	TEMPORARY PAVEMENT MARKING - LINE 24" - SOLID WHITE
	TEMPORARY PAVEMENT MARKING - LINE 4" - SOLID YELLOW
	TEMPORARY PAVEMENT MARKING - LINE 6" - SOLID WHITE
	TEMPORARY PAVEMENT MARKING LETTERS AND SYMBOLS
	TEMPORARY PAVEMENT MARKING - LINE 12" - SOLID WHITE
	TEMPORARY PAVEMENT MARKING - LINE 8" - WHITE (2' DASH, 6' SKIP)
	TEMPORARY PAVEMENT MARKING - LINE 6" - WHITE (2' DASH, 6' SKIP)
	TEMPORARY PAVEMENT MARKING - LINE 8" - SOLID WHITE
	TEMPORARY PAVEMENT MARKING - LINE 4" - WHITE (10' DASH, 30' SKIP)
	TEMPORARY PAVEMENT MARKING - LINE 8" - WHITE (3' DASH, 9' SKIP)

MODEL: Default  
FILE NAME: \\CURRENT PROJECTS\Active\1807000 75th Street Resurfacing - Dupage County\07 Design Information\07 Computer Files\Sheet Files\MOT\142+00-148+00\2-A-10.dgn



USER NAME = jorger	DESIGNED - JG	REVISED -
	DRAWN - JG	REVISED -
PLOT SCALE = 40.00' / in.	CHECKED - AMB	REVISED -
PLOT DATE = 1/10/2020	DATE - 1/10/2020	REVISED -

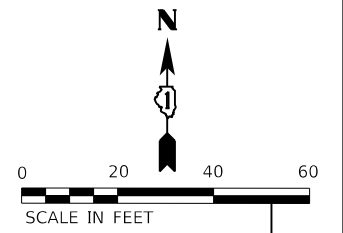
**STATE OF ILLINOIS  
DEPARTMENT OF TRANSPORTATION**

**MAINTENANCE OF TRAFFIC – STAGE 2A  
75TH STREET**

SCALE: 1"=20'    SHEET 10 OF 24 SHEETS    STA. 142+00 TO STA. 148+00

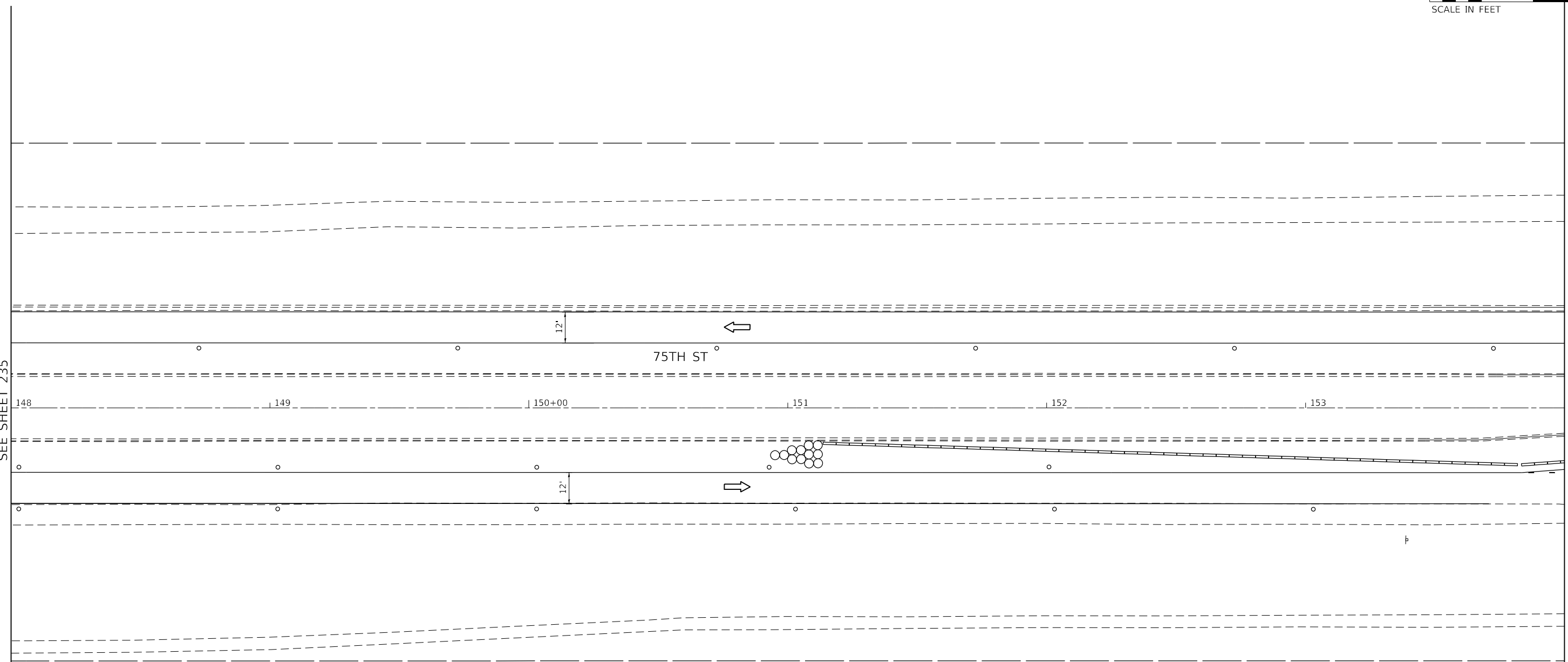
F.A.P. RTE.	SECTION	COUNTY	TOTAL SHEETS	SHEET NO.
0369	16-00233-00-CH	DUPAGE	477	235
CONTRACT NO. 61G18				
ILLINOIS FED. AID PROJECT				

MOT-2A-10



MATCHLINE STA 148+00  
SEE SHEET 235

MATCHLINE STA 154+00  
SEE SHEET 237



LEGEND			
	WORK AREA	②	TEMPORARY PAVEMENT MARKING - LINE 4" - SOLID YELLOW (2 LINES @ 11" CENTER-TO-CENTER)
	COMPLETED WORK FROM PREVIOUS STAGE	③	TEMPORARY PAVEMENT MARKING - LINE 24" - SOLID WHITE
	TEMPORARY TRAFFIC SIGN	④	TEMPORARY PAVEMENT MARKING - LINE 4" - SOLID YELLOW
	DRUM - 100' C-C ALONG ROADWAY, 25' C-C ALONG CURVED EDGE, 20' C-C ALONG TAPER	⑤	TEMPORARY PAVEMENT MARKING - LINE 6" - SOLID WHITE
	TRAFFIC FLOW DIRECTION	⑥	TEMPORARY PAVEMENT MARKING LETTERS AND SYMBOLS
	ARROW BOARD	⑦	TEMPORARY PAVEMENT MARKING - LINE 12" - SOLID WHITE
	TEMPORARY CONCRETE BARRIER	⑧	TEMPORARY PAVEMENT MARKING - LINE 8" - WHITE (2' DASH, 6' SKIP)
	DETECTABLE PEDESTRIAN CHANNELIZING BARRICADE	⑨	TEMPORARY PAVEMENT MARKING - LINE 6" - WHITE (2' DASH, 6' SKIP)
	IMPACT ATTENUATOR	⑩	TEMPORARY PAVEMENT MARKING - LINE 8" - SOLID WHITE
①	TEMPORARY PAVEMENT MARKING - LINE 4" - SOLID WHITE	⑪	TEMPORARY PAVEMENT MARKING - LINE 4" - WHITE (10' DASH, 30' SKIP)
		⑫	TEMPORARY PAVEMENT MARKING - LINE 8" - WHITE (3' DASH, 9' SKIP)

MODEL: Default  
FILE NAME: \\CURRENT PROJECTS\active\1807000\_75th\_Street\_Resurfacing\_Dupage County\07\_Design\_Information\07\_Design\_Sheet\Sheet Files\MOT\11-DTP016718-Subcontract2-11.dgn



USER NAME = jorger	DESIGNED - JG	REVISED -
	DRAWN - JG	REVISED -
PLOT SCALE = 40.00' / in.	CHECKED - AMB	REVISED -
PLOT DATE = 1/10/2020	DATE - 1/10/2020	REVISED -

**STATE OF ILLINOIS  
DEPARTMENT OF TRANSPORTATION**

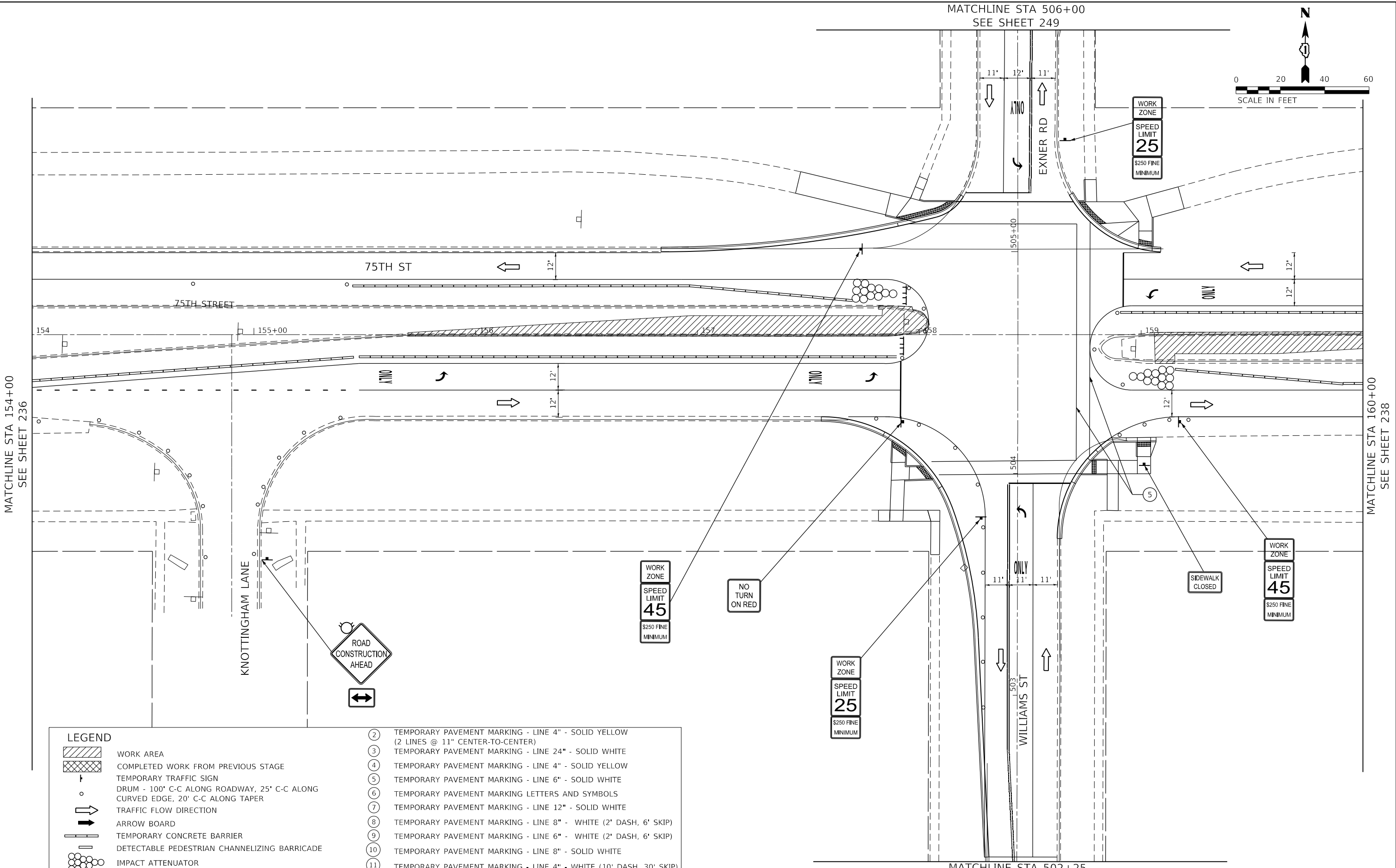
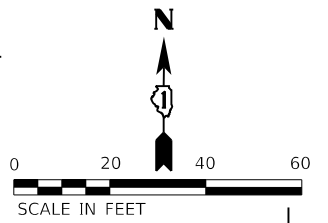
**MAINTENANCE OF TRAFFIC – STAGE 2A  
75TH STREET**

SCALE: 1"=20'    SHEET 11 OF 24 SHEETS    STA. 148+00 TO STA. 154+00

F.A.P. RTE.	SECTION	COUNTY	TOTAL SHEETS	SHEET NO.
0369	16-00233-00-CH	DUPAGE	477	236
CONTRACT NO. 61G18			ILLINOIS FED. AID PROJECT	

MOT-2A-11

MATCHLINE STA 506+00  
SEE SHEET 249



MATCHLINE STA 154+00  
SEE SHEET 236

MATCHLINE STA 160+00  
SEE SHEET 238

MODEL: Default  
 FILE NAME: C:\CURRENT\PROJECTS\Active\1807000\_75th\_Street\_Resurfacing\_Duplicate County\07\_Design\_Information\07\_Computer Files\Sheet Files\MOT\1807000\_75th\_Street\_Resurfacing\_238.dwg

LEGEND			
	WORK AREA	②	TEMPORARY PAVEMENT MARKING - LINE 4" - SOLID YELLOW (2 LINES @ 11" CENTER-TO-CENTER)
	COMPLETED WORK FROM PREVIOUS STAGE	③	TEMPORARY PAVEMENT MARKING - LINE 24" - SOLID WHITE
	TEMPORARY TRAFFIC SIGN	④	TEMPORARY PAVEMENT MARKING - LINE 4" - SOLID YELLOW
	DRUM - 100' C-C ALONG ROADWAY, 25' C-C ALONG CURVED EDGE, 20' C-C ALONG TAPER	⑤	TEMPORARY PAVEMENT MARKING - LINE 6" - SOLID WHITE
	TRAFFIC FLOW DIRECTION	⑥	TEMPORARY PAVEMENT MARKING LETTERS AND SYMBOLS
	ARROW BOARD	⑦	TEMPORARY PAVEMENT MARKING - LINE 12" - SOLID WHITE
	TEMPORARY CONCRETE BARRIER	⑧	TEMPORARY PAVEMENT MARKING - LINE 8" - WHITE (2' DASH, 6' SKIP)
	DETECTABLE PEDESTRIAN CHANNELIZING BARRICADE	⑨	TEMPORARY PAVEMENT MARKING - LINE 6" - WHITE (2' DASH, 6' SKIP)
	IMPACT ATTENUATOR	⑩	TEMPORARY PAVEMENT MARKING - LINE 8" - SOLID WHITE
①	TEMPORARY PAVEMENT MARKING - LINE 4" - SOLID WHITE	⑪	TEMPORARY PAVEMENT MARKING - LINE 4" - WHITE (10' DASH, 30' SKIP)
		⑫	TEMPORARY PAVEMENT MARKING - LINE 8" - WHITE (3' DASH, 9' SKIP)



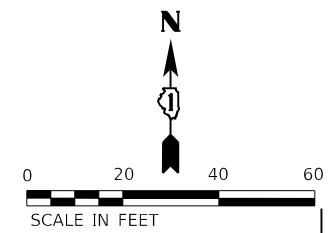
USER NAME = jorger	DESIGNED - JG	REVISED -
	DRAWN - JG	REVISED -
PLOT SCALE = 40.00' / in.	CHECKED - AMB	REVISED -
PLOT DATE = 1/10/2020	DATE - 1/10/2020	REVISED -

**STATE OF ILLINOIS  
DEPARTMENT OF TRANSPORTATION**

**MAINTENANCE OF TRAFFIC - STAGE 2A  
75TH STREET**

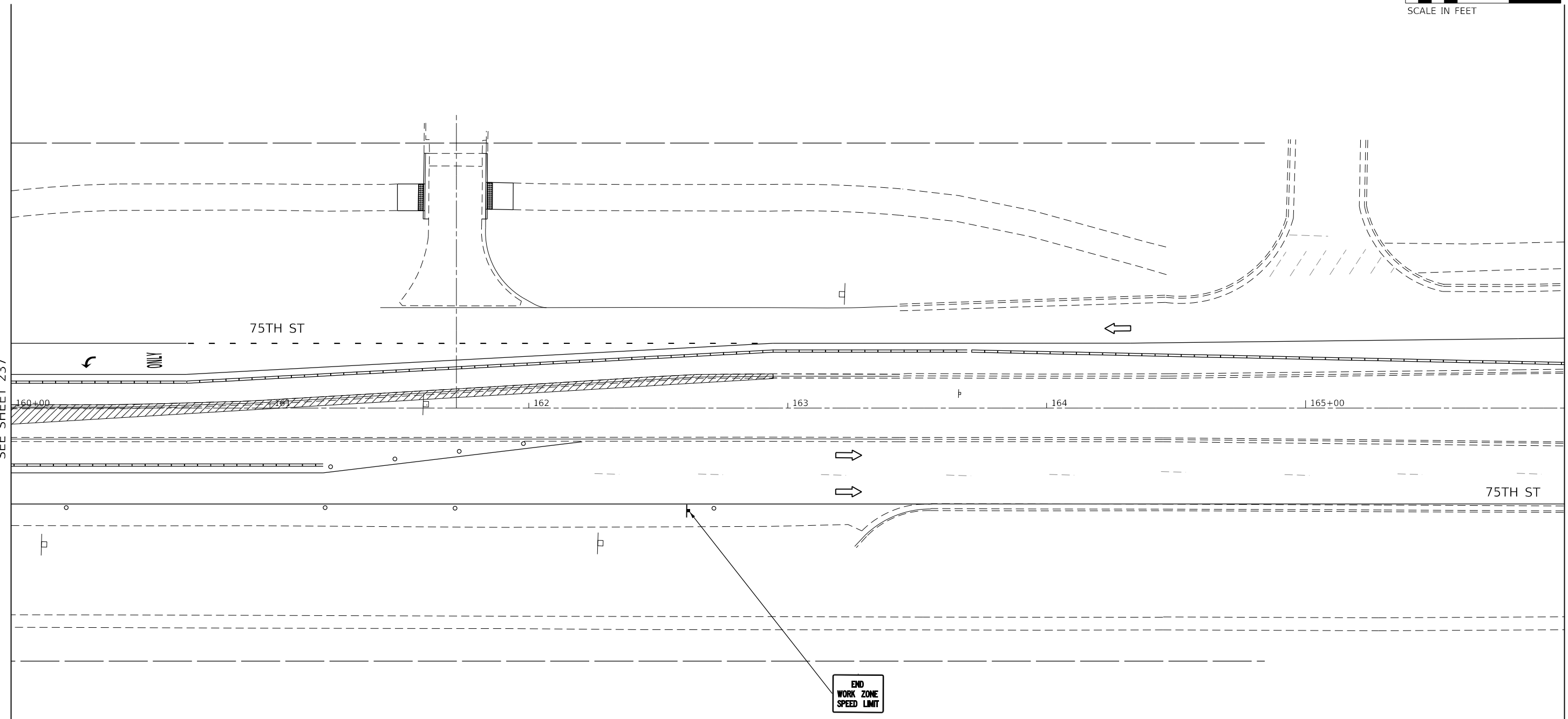
SCALE: 1"=20' SHEET 12 OF 24 SHEETS STA. 154+00 TO STA. 160+00

F.A.P. RTE. 0369	SECTION 16-00233-00-CH	COUNTY DUPAGE	TOTAL SHEETS 477	SHEET NO. 237
CONTRACT NO. 61G18				MOT-2A-12
ILLINOIS FED. AID PROJECT				



MATCHLINE STA 160+00  
SEE SHEET 237

MATCHLINE STA 166+00  
SEE SHEET 239



LEGEND			
	WORK AREA	②	TEMPORARY PAVEMENT MARKING - LINE 4" - SOLID YELLOW (2 LINES @ 11" CENTER-TO-CENTER)
	COMPLETED WORK FROM PREVIOUS STAGE	③	TEMPORARY PAVEMENT MARKING - LINE 24" - SOLID WHITE
	TEMPORARY TRAFFIC SIGN	④	TEMPORARY PAVEMENT MARKING - LINE 4" - SOLID YELLOW
	DRUM - 100' C-C ALONG ROADWAY, 25' C-C ALONG CURVED EDGE, 20' C-C ALONG TAPER	⑤	TEMPORARY PAVEMENT MARKING - LINE 6" - SOLID WHITE
	TRAFFIC FLOW DIRECTION	⑥	TEMPORARY PAVEMENT MARKING LETTERS AND SYMBOLS
	ARROW BOARD	⑦	TEMPORARY PAVEMENT MARKING - LINE 12" - SOLID WHITE
	TEMPORARY CONCRETE BARRIER	⑧	TEMPORARY PAVEMENT MARKING - LINE 8" - WHITE (2' DASH, 6' SKIP)
	DETECTABLE PEDESTRIAN CHANNELIZING BARRICADE	⑨	TEMPORARY PAVEMENT MARKING - LINE 6" - WHITE (2' DASH, 6' SKIP)
	IMPACT ATTENUATOR	⑩	TEMPORARY PAVEMENT MARKING - LINE 8" - SOLID WHITE
①	TEMPORARY PAVEMENT MARKING - LINE 4" - SOLID WHITE	⑪	TEMPORARY PAVEMENT MARKING - LINE 4" - WHITE (10' DASH, 30' SKIP)
		⑫	TEMPORARY PAVEMENT MARKING - LINE 8" - WHITE (3' DASH, 9' SKIP)

USER NAME = jorger	DESIGNED - JG	REVISED -
	DRAWN - JG	REVISED -
PLOT SCALE = 40.00' / in.	CHECKED - AMB	REVISED -
PLOT DATE = 1/10/2020	DATE - 1/10/2020	REVISED -

**STATE OF ILLINOIS  
DEPARTMENT OF TRANSPORTATION**

**MAINTENANCE OF TRAFFIC – STAGE 2A  
75TH STREET**

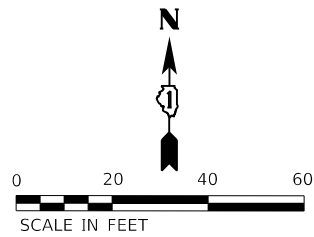
SCALE: 1"=20'    SHEET 13 OF 24 SHEETS    STA. 160+00 TO STA.

F.A.P. RTE.	SECTION	COUNTY	TOTAL SHEETS	SHEET NO.
0369	16-00233-00-CH	DUPAGE	477	238
CONTRACT NO. 61G18			ILLINOIS FED. AID PROJECT	

MOT-2A-13

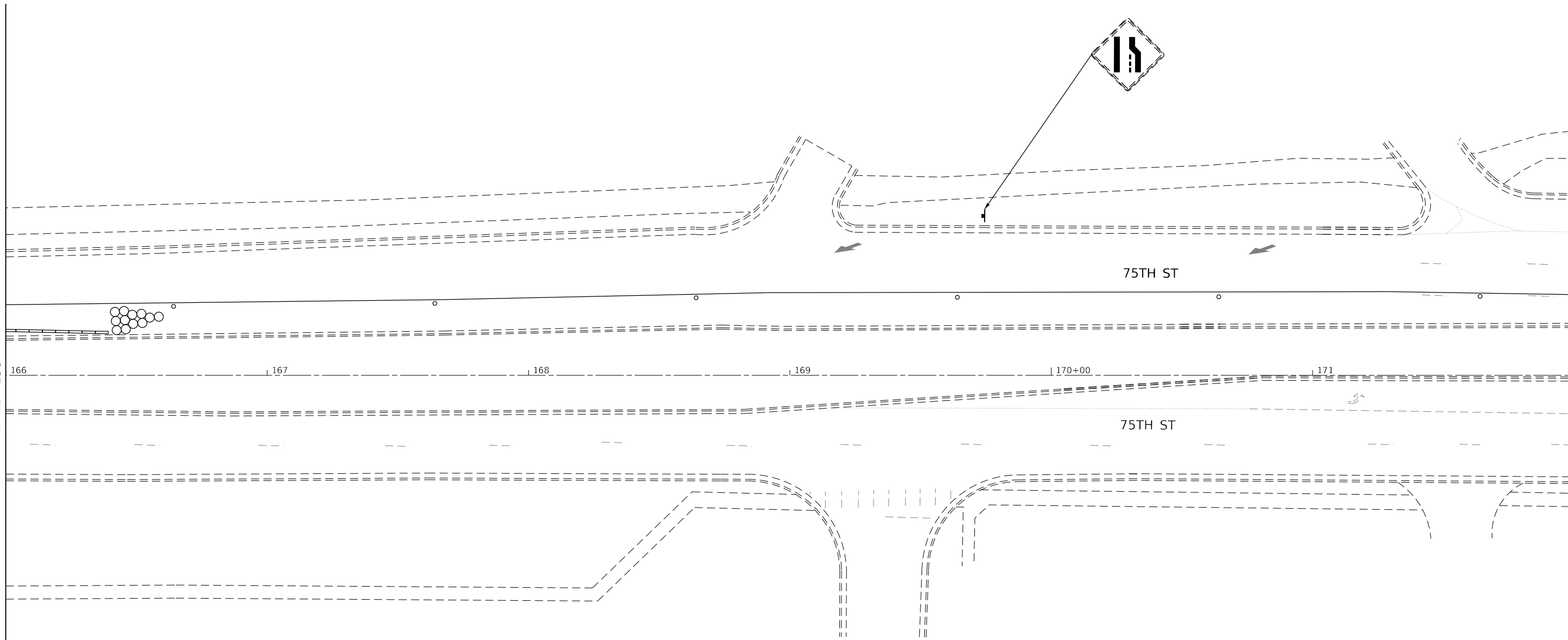
MODEL: Default  
FILE NAME: \\CURRENT PROJECTS\Active\1807000\_75th\_Street\_Resurfacing\_Dupage\_County\07\_Design\_Information\07a\_Computer\_Files\Sheet\_Files\MOT\161-DTP\016718-shc-sta\fig2-a-13.dgn





MATCHLINE 166+00  
SEE SHEET 238

MATCHLINE STA 172+00  
SEE SHEET 240



LEGEND			
	WORK AREA	②	TEMPORARY PAVEMENT MARKING - LINE 4" - SOLID YELLOW (2 LINES @ 11" CENTER-TO-CENTER)
	COMPLETED WORK FROM PREVIOUS STAGE	③	TEMPORARY PAVEMENT MARKING - LINE 24" - SOLID WHITE
	TEMPORARY TRAFFIC SIGN	④	TEMPORARY PAVEMENT MARKING - LINE 4" - SOLID YELLOW
	DRUM - 100' C-C ALONG ROADWAY, 25' C-C ALONG CURVED EDGE, 20' C-C ALONG TAPER	⑤	TEMPORARY PAVEMENT MARKING - LINE 6" - SOLID WHITE
	TRAFFIC FLOW DIRECTION	⑥	TEMPORARY PAVEMENT MARKING LETTERS AND SYMBOLS
	ARROW BOARD	⑦	TEMPORARY PAVEMENT MARKING - LINE 12" - SOLID WHITE
	TEMPORARY CONCRETE BARRIER	⑧	TEMPORARY PAVEMENT MARKING - LINE 8" - WHITE (2' DASH, 6' SKIP)
	DETECTABLE PEDESTRIAN CHANNELIZING BARRICADE	⑨	TEMPORARY PAVEMENT MARKING - LINE 6" - WHITE (2' DASH, 6' SKIP)
	IMPACT ATTENUATOR	⑩	TEMPORARY PAVEMENT MARKING - LINE 8" - SOLID WHITE
①	TEMPORARY PAVEMENT MARKING - LINE 4" - SOLID WHITE	⑪	TEMPORARY PAVEMENT MARKING - LINE 4" - WHITE (10' DASH, 30' SKIP)
		⑫	TEMPORARY PAVEMENT MARKING - LINE 8" - WHITE (3' DASH, 9' SKIP)

USER NAME = jorger	DESIGNED - JG	REVISED -
	DRAWN - JG	REVISED -
PLOT SCALE = 40.00' / in.	CHECKED - AMB	REVISED -
PLOT DATE = 1/10/2020	DATE - 1/10/2020	REVISED -

**STATE OF ILLINOIS  
DEPARTMENT OF TRANSPORTATION**

**MAINTENANCE OF TRAFFIC – STAGE 2A  
75TH STREET**

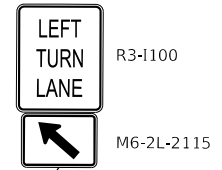
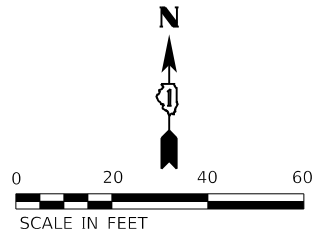
SCALE: 1"=20'    SHEET 14 OF 24 SHEETS    STA.    TO STA.

F.A.P. RTE.	SECTION	COUNTY	TOTAL SHEETS	SHEET NO.
0369	16-00233-00-CH	DUPAGE	477	239
CONTRACT NO. 61G18				
ILLINOIS FED. AID PROJECT				

MOT-2A-14

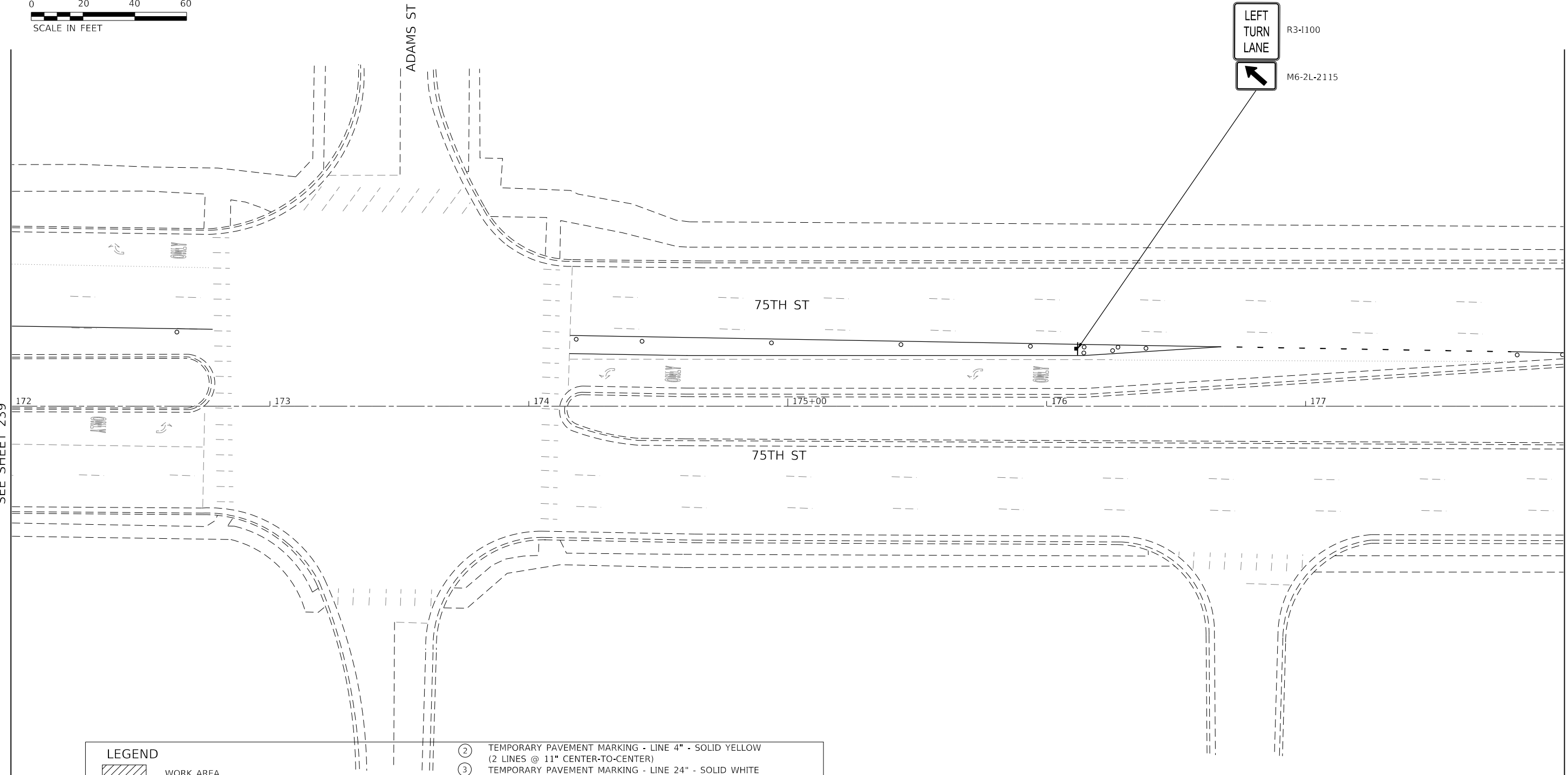
MODEL: Default  
FILE NAME: \\CURRENT PROJECTS\Active\1807000\_75th\_Street\_Resurfacing\_Dupage\_County\07\_Design\_Information\07a\_Computer\_Files\Sheet\_Files\MOT14\16718-act-2a-14.dgn





MATCHLINE STA 172+00  
SEE SHEET 239

MATCHLINE STA 178+00  
SEE SHEET 241



LEGEND			
	WORK AREA	②	TEMPORARY PAVEMENT MARKING - LINE 4" - SOLID YELLOW (2 LINES @ 11" CENTER-TO-CENTER)
	COMPLETED WORK FROM PREVIOUS STAGE	③	TEMPORARY PAVEMENT MARKING - LINE 24" - SOLID WHITE
	TEMPORARY TRAFFIC SIGN	④	TEMPORARY PAVEMENT MARKING - LINE 4" - SOLID YELLOW
	DRUM - 100' C-C ALONG ROADWAY, 25' C-C ALONG CURVED EDGE, 20' C-C ALONG TAPER	⑤	TEMPORARY PAVEMENT MARKING - LINE 6" - SOLID WHITE
	TRAFFIC FLOW DIRECTION	⑥	TEMPORARY PAVEMENT MARKING LETTERS AND SYMBOLS
	ARROW BOARD	⑦	TEMPORARY PAVEMENT MARKING - LINE 12" - SOLID WHITE
	TEMPORARY CONCRETE BARRIER	⑧	TEMPORARY PAVEMENT MARKING - LINE 8" - WHITE (2' DASH, 6' SKIP)
	DETECTABLE PEDESTRIAN CHANNELIZING BARRICADE	⑨	TEMPORARY PAVEMENT MARKING - LINE 6" - WHITE (2' DASH, 6' SKIP)
	IMPACT ATTENUATOR	⑩	TEMPORARY PAVEMENT MARKING - LINE 8" - SOLID WHITE
①	TEMPORARY PAVEMENT MARKING - LINE 4" - SOLID WHITE	⑪	TEMPORARY PAVEMENT MARKING - LINE 4" - WHITE (10' DASH, 30' SKIP)
		⑫	TEMPORARY PAVEMENT MARKING - LINE 8" - WHITE (3' DASH, 9' SKIP)

USER NAME = jorger	DESIGNED - JG	REVISED -
	DRAWN - JG	REVISED -
PLOT SCALE = 40.00' / in.	CHECKED - AMB	REVISED -
PLOT DATE = 1/10/2020	DATE - 1/10/2020	REVISED -

**STATE OF ILLINOIS  
DEPARTMENT OF TRANSPORTATION**

**MAINTENANCE OF TRAFFIC – STAGE 2A  
75TH STREET**

SCALE: 1"=20'    SHEET 15    OF 24    SHEETS    STA.    TO STA.

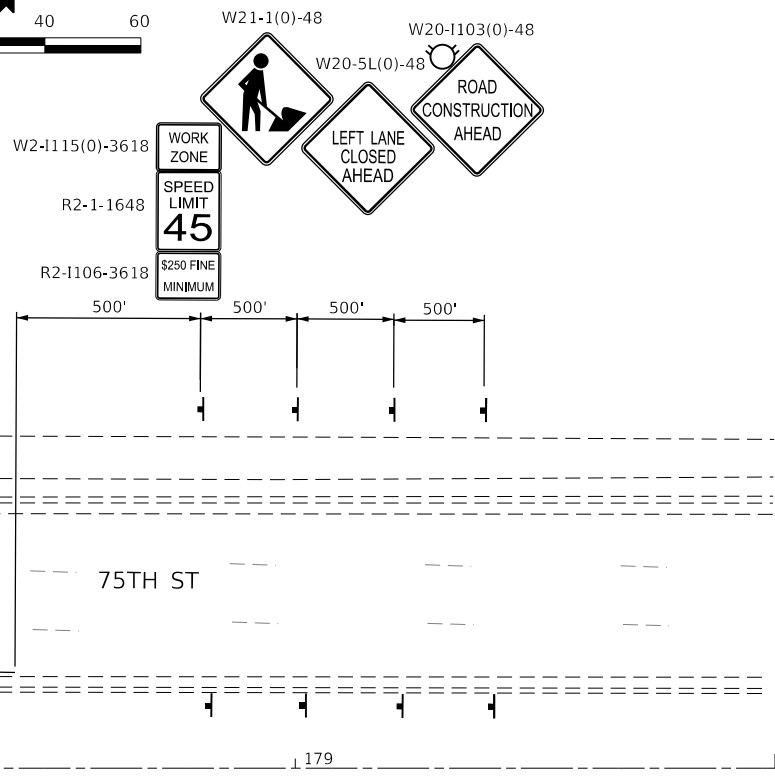
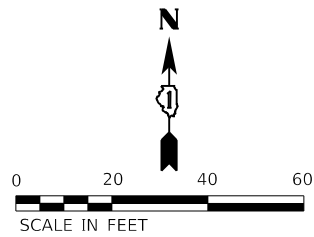
F.A.P. RTE. 0369	SECTION 16-00233-00-CH	COUNTY DUPAGE	TOTAL SHEETS 477	SHEET NO. 240
ILLINOIS			FED. AID PROJECT	

MOT-2A-15


MODEL: D:\p\h\h\ CURRENT PROJECTS\Active\1807000\_75th\_Street\_Resurfacing\_DUPAGE County\07\_Design\_Information\07\_ Computer Files\Sheet Files\Sheet Files\MOT\1807000\_75th\_Street\_Resurfacing\_2A-15.dwg







MATCHLINE STA 178+00  
SEE SHEET 240



LEGEND			
	WORK AREA	②	TEMPORARY PAVEMENT MARKING - LINE 4" - SOLID YELLOW (2 LINES @ 11" CENTER-TO-CENTER)
	COMPLETED WORK FROM PREVIOUS STAGE	③	TEMPORARY PAVEMENT MARKING - LINE 24" - SOLID WHITE
	TEMPORARY TRAFFIC SIGN	④	TEMPORARY PAVEMENT MARKING - LINE 4" - SOLID YELLOW
	DRUM - 100' C-C ALONG ROADWAY, 25' C-C ALONG CURVED EDGE, 20' C-C ALONG TAPER	⑤	TEMPORARY PAVEMENT MARKING - LINE 6" - SOLID WHITE
	TRAFFIC FLOW DIRECTION	⑥	TEMPORARY PAVEMENT MARKING LETTERS AND SYMBOLS
	ARROW BOARD	⑦	TEMPORARY PAVEMENT MARKING - LINE 12" - SOLID WHITE
	TEMPORARY CONCRETE BARRIER	⑧	TEMPORARY PAVEMENT MARKING - LINE 8" - WHITE (2' DASH, 6' SKIP)
	DETECTABLE PEDESTRIAN CHANNELIZING BARRICADE	⑨	TEMPORARY PAVEMENT MARKING - LINE 6" - WHITE (2' DASH, 6' SKIP)
	IMPACT ATTENUATOR	⑩	TEMPORARY PAVEMENT MARKING - LINE 8" - SOLID WHITE
①	TEMPORARY PAVEMENT MARKING - LINE 4" - SOLID WHITE	⑪	TEMPORARY PAVEMENT MARKING - LINE 4" - WHITE (10' DASH, 30' SKIP)
		⑫	TEMPORARY PAVEMENT MARKING - LINE 8" - WHITE (3' DASH, 9' SKIP)

USER NAME = jorger	DESIGNED - JG	REVISED -
PLOT SCALE = 40.00' / in.	DRAWN - JG	REVISED -
PLOT DATE = 1/10/2020	CHECKED - AMB	REVISED -
	DATE - 1/10/2020	REVISED -

STATE OF ILLINOIS  
DEPARTMENT OF TRANSPORTATION

**MAINTENANCE OF TRAFFIC – STAGE 2A**  
**75TH STREET**

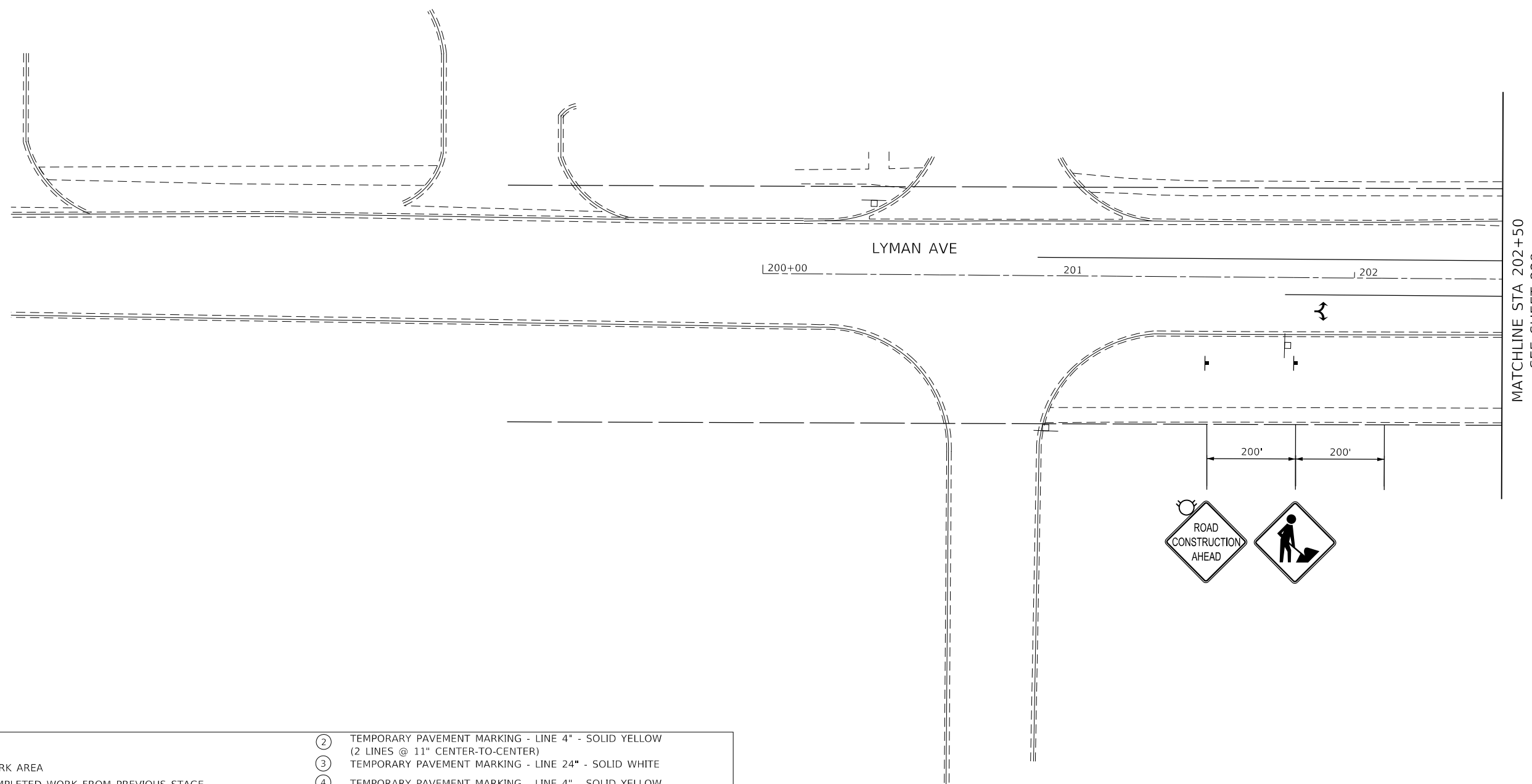
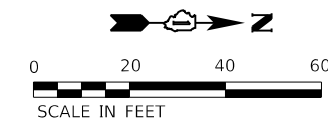
SCALE: 1"=20' SHEET 16 OF 24 SHEETS STA. TO STA.

F.A.P. RTE.	SECTION	COUNTY	TOTAL SHEETS	SHEET NO.
0369	16-00233-00-CH	DUPAGE	477	241
				CONTRACT NO. 61G18
		ILLINOIS FED. AID PROJECT		

MOT-2A-16

MODEL: D:\p\h\... FILE NAME: H:\CURRENT PROJECTS\Active\1807000 75th Street Resurfacing - Dupage County\07 Design Information\07 Computer Files\Sheet Files\Sheet Information\07 Design Information\2a-16.dgn





**LEGEND**

- WORK AREA
- COMPLETED WORK FROM PREVIOUS STAGE
- TEMPORARY TRAFFIC SIGN
- DRUM - 100' C-C ALONG ROADWAY, 25' C-C ALONG CURVED EDGE, 20' C-C ALONG TAPER
- TRAFFIC FLOW DIRECTION
- ARROW BOARD
- TEMPORARY CONCRETE BARRIER
- DETECTABLE PEDESTRIAN CHANNELIZING BARRICADE
- IMPACT ATTENUATOR
- TEMPORARY PAVEMENT MARKING - LINE 4" - SOLID WHITE

- TEMPORARY PAVEMENT MARKING - LINE 4" - SOLID YELLOW (2 LINES @ 11" CENTER-TO-CENTER)
- TEMPORARY PAVEMENT MARKING - LINE 24" - SOLID WHITE
- TEMPORARY PAVEMENT MARKING - LINE 4" - SOLID YELLOW
- TEMPORARY PAVEMENT MARKING - LINE 6" - SOLID WHITE
- TEMPORARY PAVEMENT MARKING LETTERS AND SYMBOLS
- TEMPORARY PAVEMENT MARKING - LINE 12" - SOLID WHITE
- TEMPORARY PAVEMENT MARKING - LINE 8" - WHITE (2' DASH, 6' SKIP)
- TEMPORARY PAVEMENT MARKING - LINE 6" - WHITE (2' DASH, 6' SKIP)
- TEMPORARY PAVEMENT MARKING - LINE 8" - SOLID WHITE
- TEMPORARY PAVEMENT MARKING - LINE 4" - WHITE (10' DASH, 30' SKIP)
- TEMPORARY PAVEMENT MARKING - LINE 8" - WHITE (3' DASH, 9' SKIP)

MODEL: Default  
 FILE NAME: \\CURRENT PROJECTS\active\1807000\_75th\_Street\_Resurfacing\_DuPage\_County\07\_Design\_Information\07\_Computer\_Files\Sheet\_Files\Sheet\_218.ctb\stage2a-17.dwg  
 DuPage County\07\_Design\_Information\07\_Computer\_Files\Sheet\_Files\Sheet\_218.ctb\stage2a-17.dwg



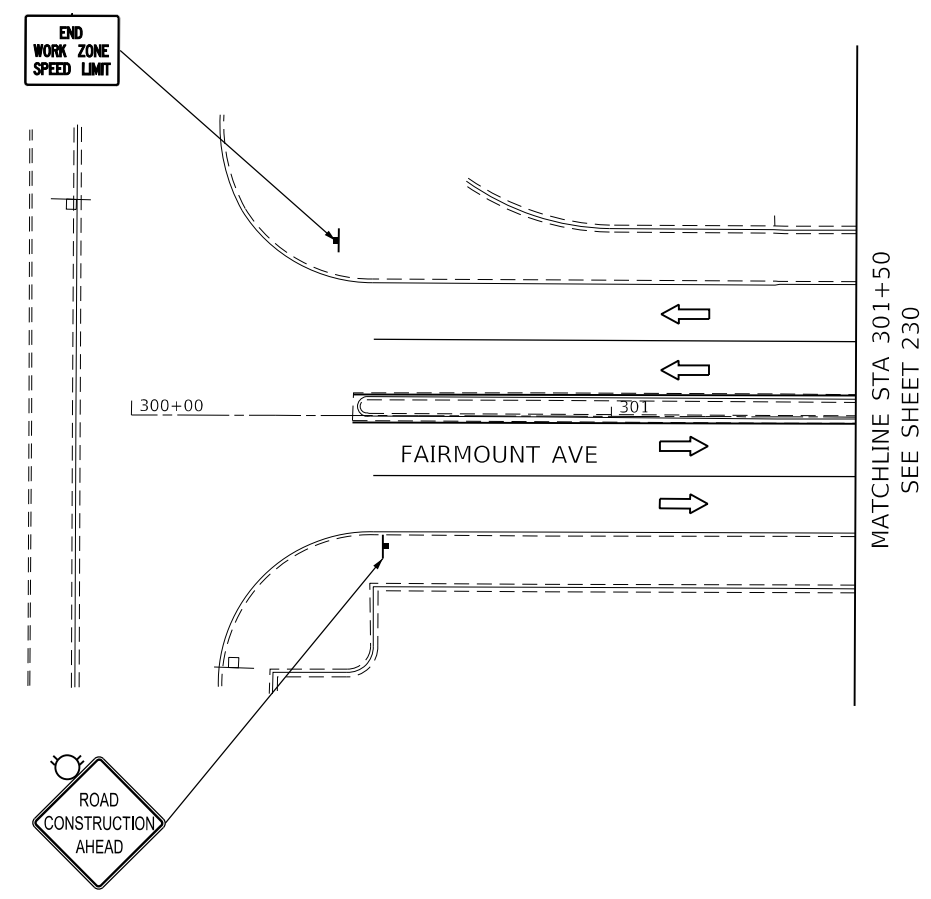
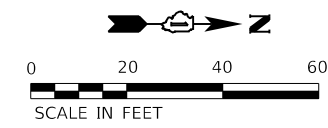
USER NAME = jorger	DESIGNED - JG	REVISED -
	DRAWN - JG	REVISED -
PLOT SCALE = 40.00' / in.	CHECKED - AMB	REVISED -
PLOT DATE = 1/10/2020	DATE - 1/10/2020	REVISED -

**STATE OF ILLINOIS  
DEPARTMENT OF TRANSPORTATION**

**MAINTENANCE OF TRAFFIC – STAGE 2A  
LYMAN AVE.**

SCALE: 1"=20'    SHEET 17 OF 24 SHEETS    STA. 200+00 TO STA. 202+50

F.A.P. RTE.	SECTION	COUNTY	TOTAL SHEETS	SHEET NO.
0369	16-00233-00-CH	DUPAGE	477	242
CONTRACT NO. 61G18			MOT-2A-17	
ILLINOIS		FED. AID PROJECT		



**LEGEND**

- WORK AREA
- COMPLETED WORK FROM PREVIOUS STAGE
- TEMPORARY TRAFFIC SIGN
- DRUM - 100' C-C ALONG ROADWAY, 25' C-C ALONG CURVED EDGE, 20' C-C ALONG TAPER
- TRAFFIC FLOW DIRECTION
- ARROW BOARD
- TEMPORARY CONCRETE BARRIER
- DETECTABLE PEDESTRIAN CHANNELIZING BARRICADE
- IMPACT ATTENUATOR
- TEMPORARY PAVEMENT MARKING - LINE 4" - SOLID WHITE

- TEMPORARY PAVEMENT MARKING - LINE 4" - SOLID YELLOW (2 LINES @ 11" CENTER-TO-CENTER)
- TEMPORARY PAVEMENT MARKING - LINE 24" - SOLID WHITE
- TEMPORARY PAVEMENT MARKING - LINE 4" - SOLID YELLOW
- TEMPORARY PAVEMENT MARKING - LINE 6" - SOLID WHITE
- TEMPORARY PAVEMENT MARKING LETTERS AND SYMBOLS
- TEMPORARY PAVEMENT MARKING - LINE 12" - SOLID WHITE
- TEMPORARY PAVEMENT MARKING - LINE 8" - WHITE (2' DASH, 6' SKIP)
- TEMPORARY PAVEMENT MARKING - LINE 6" - WHITE (2' DASH, 6' SKIP)
- TEMPORARY PAVEMENT MARKING - LINE 8" - SOLID WHITE
- TEMPORARY PAVEMENT MARKING - LINE 4" - WHITE (10' DASH, 30' SKIP)
- TEMPORARY PAVEMENT MARKING - LINE 8" - WHITE (3' DASH, 9' SKIP)

MODEL: Default  
 FILE NAME: \\CURRENT PROJECTS\active\18072000\_75th Street Resurfacing - DuPage County\07 Design Information\07g Computer Files\Sheet Files\Sheet Files\2a-18.dgn



USER NAME = jorger	DESIGNED - JG	REVISED -
	DRAWN - JG	REVISED -
PLOT SCALE = 40.00' / in.	CHECKED - AMB	REVISED -
PLOT DATE = 1/10/2020	DATE - 1/10/2020	REVISED -

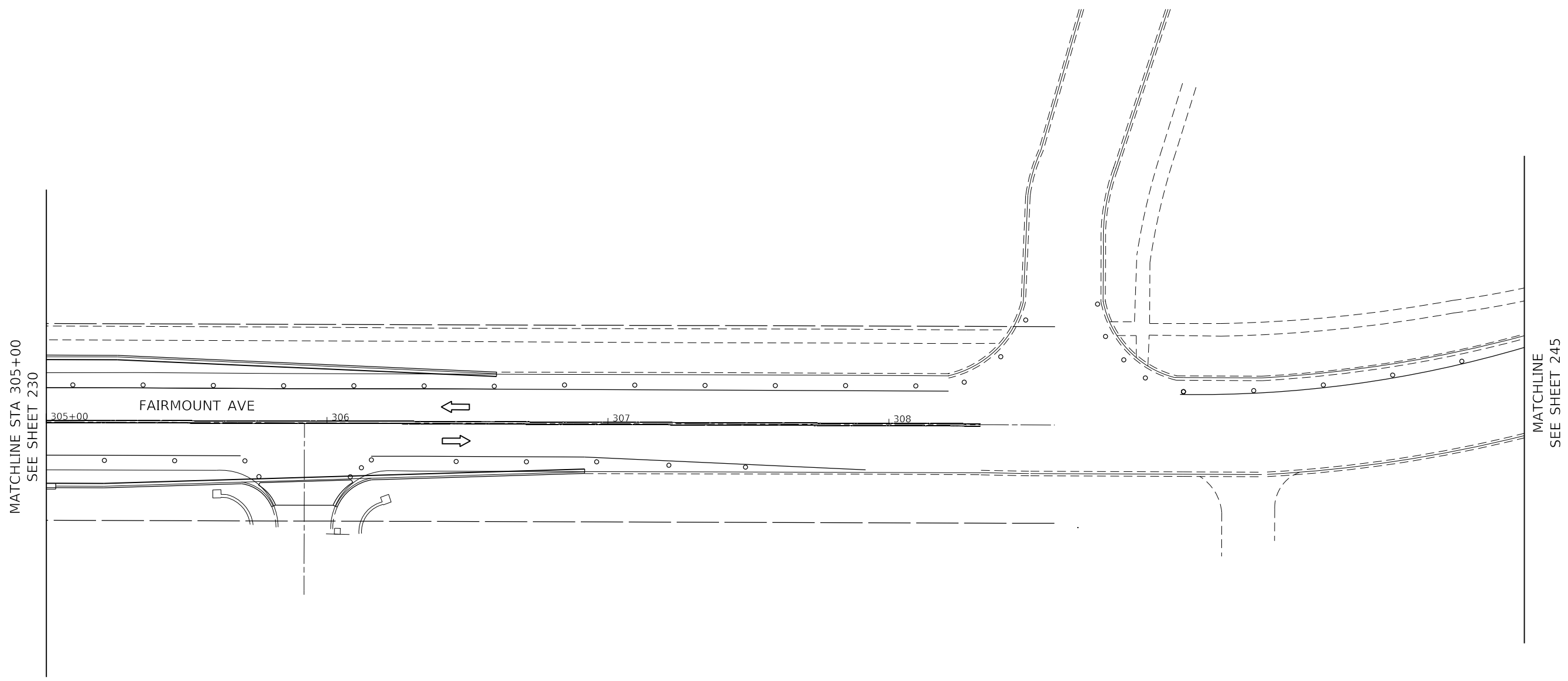
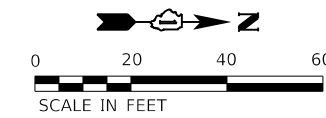
**STATE OF ILLINOIS  
DEPARTMENT OF TRANSPORTATION**

**MAINTENANCE OF TRAFFIC – STAGE 2A  
FAIRMOUNT AVE.**

SCALE: 1"=20'    SHEET 18 OF 24 SHEETS    STA. 300+00 TO STA. 301+50

F.A.P. RTE.	SECTION	COUNTY	TOTAL SHEETS	SHEET NO.
0369	16-00233-00-CH	DUPAGE	477	243
			CONTRACT NO. 61G18	
		ILLINOIS	FED. AID PROJECT	

MOT-2A-18



**LEGEND**

- WORK AREA
- COMPLETED WORK FROM PREVIOUS STAGE
- TEMPORARY TRAFFIC SIGN
- DRUM - 100' C-C ALONG ROADWAY, 25' C-C ALONG CURVED EDGE, 20' C-C ALONG TAPER
- TRAFFIC FLOW DIRECTION
- ARROW BOARD
- TEMPORARY CONCRETE BARRIER
- DETECTABLE PEDESTRIAN CHANNELIZING BARRICADE
- IMPACT ATTENUATOR
- TEMPORARY PAVEMENT MARKING - LINE 4" - SOLID WHITE
- TEMPORARY PAVEMENT MARKING - LINE 4" - SOLID YELLOW (2 LINES @ 11" CENTER-TO-CENTER)
- TEMPORARY PAVEMENT MARKING - LINE 24" - SOLID WHITE
- TEMPORARY PAVEMENT MARKING - LINE 4" - SOLID YELLOW
- TEMPORARY PAVEMENT MARKING - LINE 6" - SOLID WHITE
- TEMPORARY PAVEMENT MARKING LETTERS AND SYMBOLS
- TEMPORARY PAVEMENT MARKING - LINE 12" - SOLID WHITE
- TEMPORARY PAVEMENT MARKING - LINE 8" - WHITE (2' DASH, 6' SKIP)
- TEMPORARY PAVEMENT MARKING - LINE 6" - WHITE (2' DASH, 6' SKIP)
- TEMPORARY PAVEMENT MARKING - LINE 8" - SOLID WHITE
- TEMPORARY PAVEMENT MARKING - LINE 4" - WHITE (10' DASH, 30' SKIP)
- TEMPORARY PAVEMENT MARKING - LINE 8" - WHITE (3' DASH, 9' SKIP)

MODEL: Default  
 FILE NAME: \\CURRENT PROJECTS\Active\1807000\_75th Street Resurfacing - Dupage County\07 Design Information\07a Computer Files\Sheet Files\Sheet Files\2020\1807000\_75th Street Resurfacing\1807000\_75th Street Resurfacing.dwg  
 USER: jorger



USER NAME = jorger	DESIGNED - JG	REVISED -
	DRAWN - JG	REVISED -
PLOT SCALE = 40.00' / in.	CHECKED - AMB	REVISED -
PLOT DATE = 1/10/2020	DATE - 1/10/2020	REVISED -

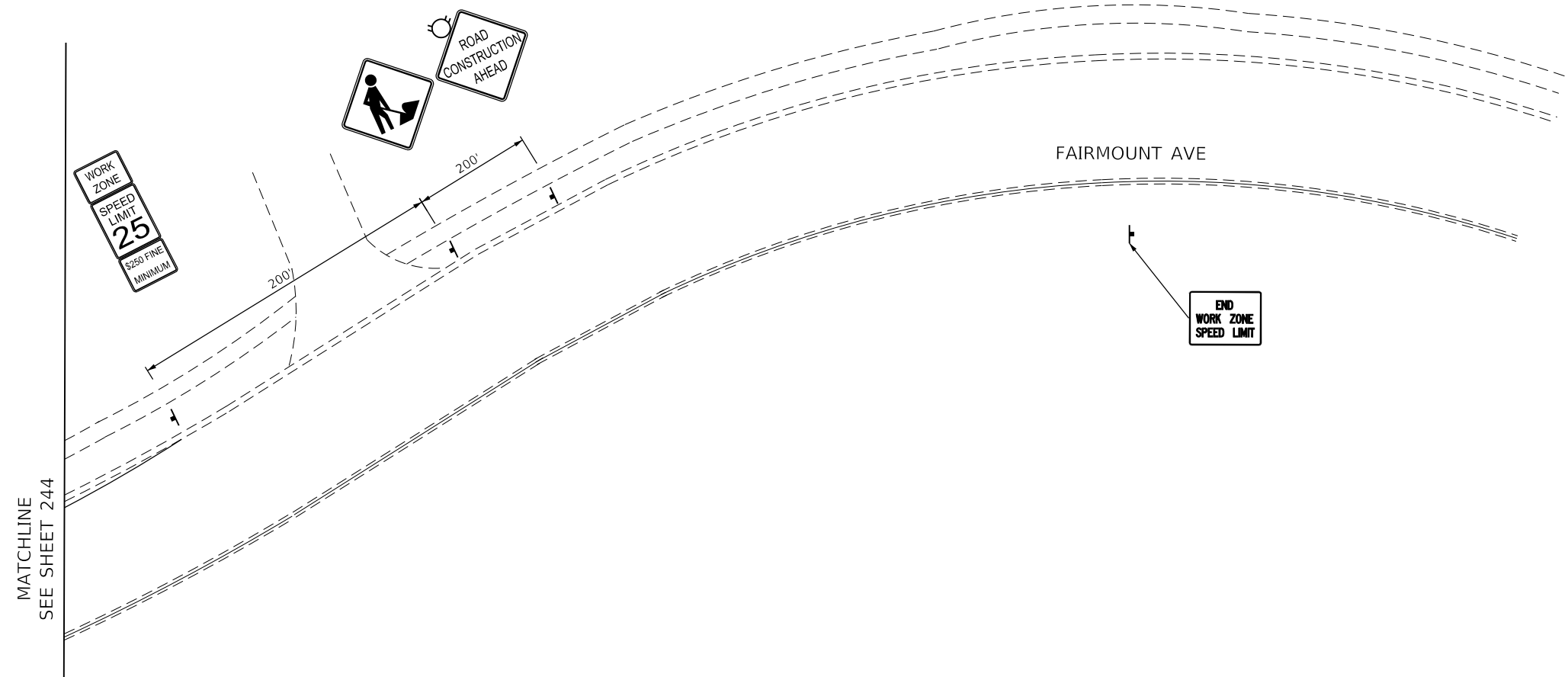
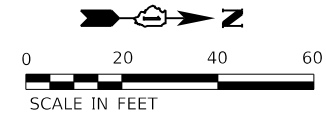
**STATE OF ILLINOIS  
DEPARTMENT OF TRANSPORTATION**

**MAINTENANCE OF TRAFFIC – STAGE 2A  
FAIRMOUNT AVE.**

SCALE: 1"=20'    SHEET 19 OF 24 SHEETS    STA. 305+00 TO STA. 308+59

F.A.P. RTE.	SECTION	COUNTY	TOTAL SHEETS	SHEET NO.
0369	16-00233-00-CH	DUPAGE	477	244
CONTRACT NO. 61G18			ILLINOIS FED. AID PROJECT	

MOT-2A-19



**LEGEND**

- WORK AREA
- COMPLETED WORK FROM PREVIOUS STAGE
- TEMPORARY TRAFFIC SIGN
- DRUM - 100' C-C ALONG ROADWAY, 25' C-C ALONG CURVED EDGE, 20' C-C ALONG TAPER
- TRAFFIC FLOW DIRECTION
- ARROW BOARD
- TEMPORARY CONCRETE BARRIER
- DETECTABLE PEDESTRIAN CHANNELIZING BARRICADE
- IMPACT ATTENUATOR
- TEMPORARY PAVEMENT MARKING - LINE 4" - SOLID WHITE

- TEMPORARY PAVEMENT MARKING - LINE 4" - SOLID YELLOW (2 LINES @ 11" CENTER-TO-CENTER)
- TEMPORARY PAVEMENT MARKING - LINE 24" - SOLID WHITE
- TEMPORARY PAVEMENT MARKING - LINE 4" - SOLID YELLOW
- TEMPORARY PAVEMENT MARKING - LINE 6" - SOLID WHITE
- TEMPORARY PAVEMENT MARKING LETTERS AND SYMBOLS
- TEMPORARY PAVEMENT MARKING - LINE 12" - SOLID WHITE
- TEMPORARY PAVEMENT MARKING - LINE 8" - WHITE (2' DASH, 6' SKIP)
- TEMPORARY PAVEMENT MARKING - LINE 6" - WHITE (2' DASH, 6' SKIP)
- TEMPORARY PAVEMENT MARKING - LINE 8" - SOLID WHITE
- TEMPORARY PAVEMENT MARKING - LINE 4" - WHITE (10' DASH, 30' SKIP)
- TEMPORARY PAVEMENT MARKING - LINE 8" - WHITE (3' DASH, 9' SKIP)

MODEL: Default  
 FILE NAME: \\CURRENT PROJECTS\active\18072000\_75th\_Street\_Resurfacing\_Dupage\_County\07\_Design\_Information\07a\_Computer\_Files\Sheet\_Files\Sheet\_245-20.dgn



USER NAME = jorger	DESIGNED - JG	REVISED -
	DRAWN - JG	REVISED -
PLOT SCALE = 40.00' / in.	CHECKED - AMB	REVISED -
PLOT DATE = 1/10/2020	DATE - 1/10/2020	REVISED -

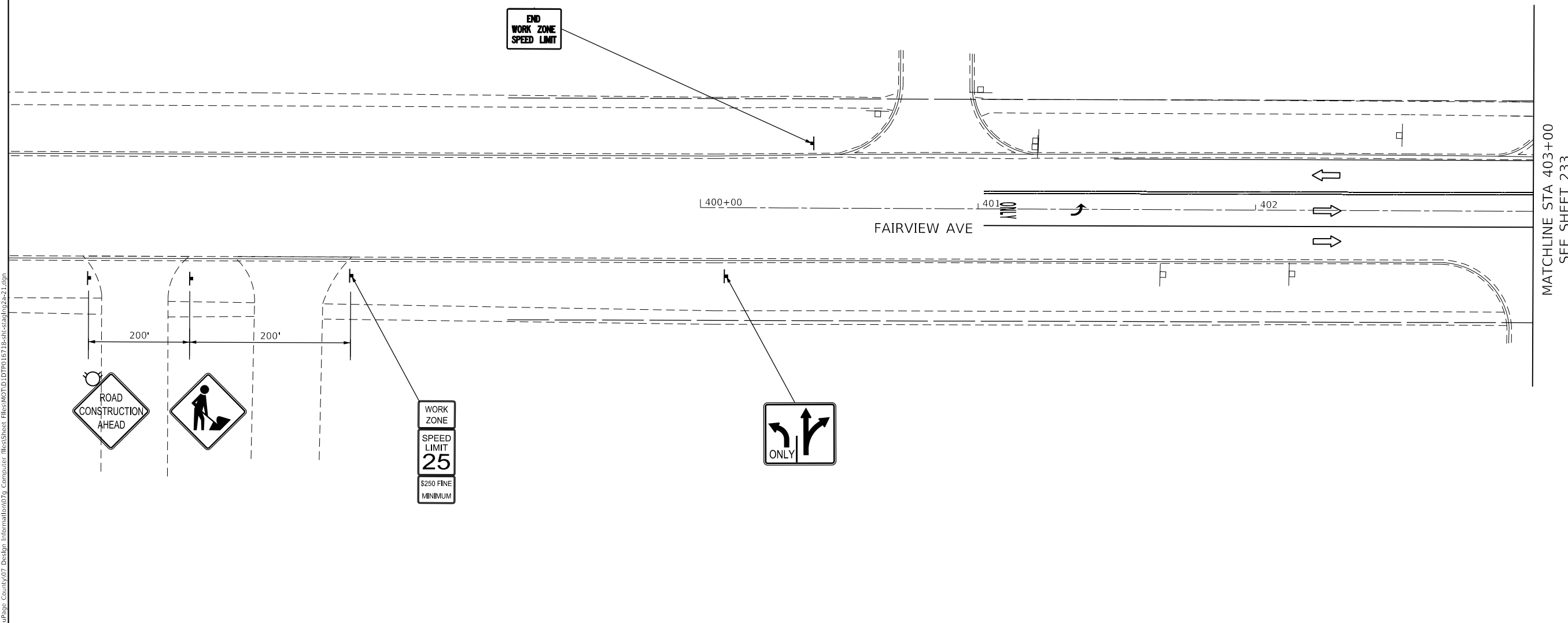
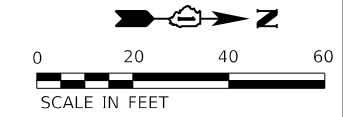
**STATE OF ILLINOIS  
DEPARTMENT OF TRANSPORTATION**

**MAINTENANCE OF TRAFFIC – STAGE 2A  
FAIRMOUNT AVE.**

SCALE: 1"=20'    SHEET 20 OF 24 SHEETS    STA.    TO STA.

F.A.P. RTE.	SECTION	COUNTY	TOTAL SHEETS	SHEET NO.
0369	16-00233-00-CH	DUPAGE	477	245
ILLINOIS			CONTRACT NO. 61G18	
FED. AID PROJECT				

MOT-2A-20



MODEL: Default  
 FILE NAME: \\CURRENT PROJECTS\active\1807000 75th Street Resurfacing - Dupage County\07 Design Information\07g Computer Files\Sheet Files\MOT\18-act-surf-02a-21.dwg

LEGEND	
	WORK AREA
	COMPLETED WORK FROM PREVIOUS STAGE
	TEMPORARY TRAFFIC SIGN
	DRUM - 100' C-C ALONG ROADWAY, 25' C-C ALONG CURVED EDGE, 20' C-C ALONG TAPER
	TRAFFIC FLOW DIRECTION
	ARROW BOARD
	TEMPORARY CONCRETE BARRIER
	DETECTABLE PEDESTRIAN CHANNELIZING BARRICADE
	IMPACT ATTENUATOR
①	TEMPORARY PAVEMENT MARKING - LINE 4" - SOLID WHITE
②	TEMPORARY PAVEMENT MARKING - LINE 4" - SOLID YELLOW (2 LINES @ 11" CENTER-TO-CENTER)
③	TEMPORARY PAVEMENT MARKING - LINE 24" - SOLID WHITE
④	TEMPORARY PAVEMENT MARKING - LINE 4" - SOLID YELLOW
⑤	TEMPORARY PAVEMENT MARKING - LINE 6" - SOLID WHITE
⑥	TEMPORARY PAVEMENT MARKING LETTERS AND SYMBOLS
⑦	TEMPORARY PAVEMENT MARKING - LINE 12" - SOLID WHITE
⑧	TEMPORARY PAVEMENT MARKING - LINE 8" - WHITE (2' DASH, 6' SKIP)
⑨	TEMPORARY PAVEMENT MARKING - LINE 6" - WHITE (2' DASH, 6' SKIP)
⑩	TEMPORARY PAVEMENT MARKING - LINE 8" - SOLID WHITE
⑪	TEMPORARY PAVEMENT MARKING - LINE 4" - WHITE (10' DASH, 30' SKIP)
⑫	TEMPORARY PAVEMENT MARKING - LINE 8" - WHITE (3' DASH, 9' SKIP)

 2IM Group, LLC 118 South Clinton St. Suite 350 Chicago, IL 60661	USER NAME = jorger	DESIGNED - JG	REVISED -
	PLOT SCALE = 40.00' / in.	DRAWN - JG	REVISED -
	PLOT DATE = 1/10/2020	CHECKED - AMB	REVISED -
		DATE - 1/10/2020	REVISED -

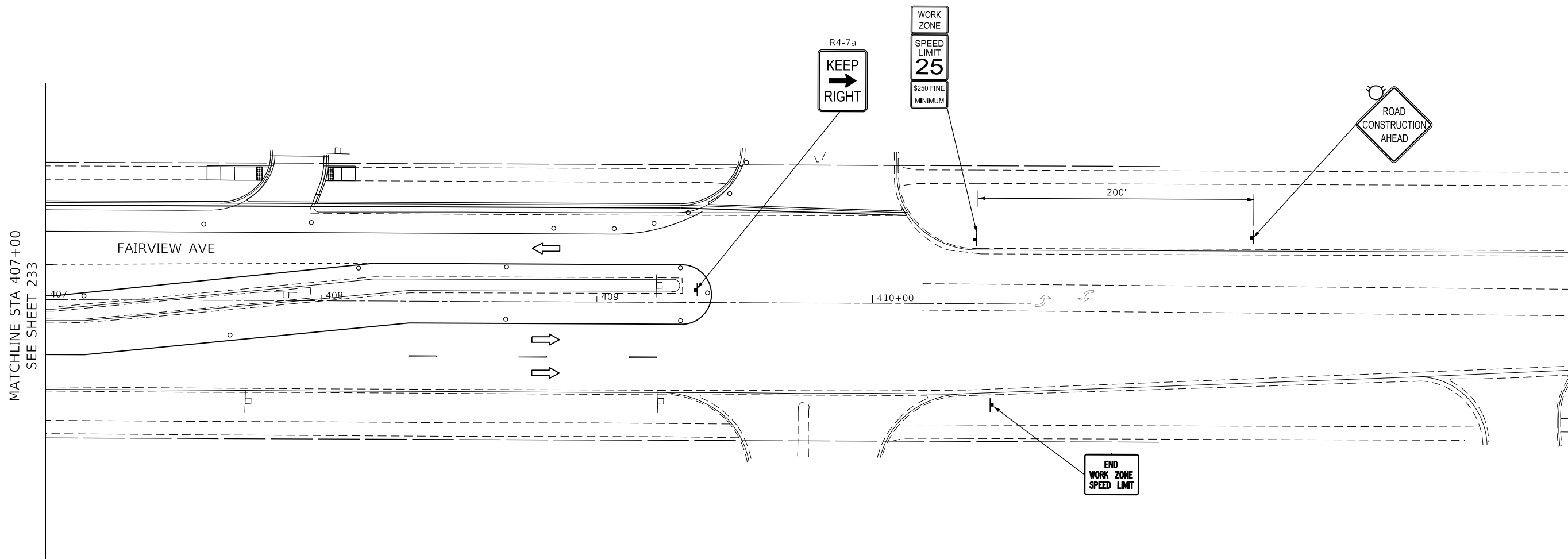
**STATE OF ILLINOIS**  
**DEPARTMENT OF TRANSPORTATION**

**MAINTENANCE OF TRAFFIC – STAGE 2A**  
**FAIRVIEW AVE.**

SCALE: 1"=20'    SHEET 21 OF 24 SHEETS    STA. 400+00 TO STA. 403+00

F.A.P. RTE.	SECTION	COUNTY	TOTAL SHEETS	SHEET NO.
0369	16-00233-00-CH	DUPAGE	477	246
CONTRACT NO. 61G18				
ILLINOIS		FED. AID PROJECT		

MOT-2A-21



MATCHLINE STA 407+00  
SEE SHEET 233

**LEGEND**

- WORK AREA
- COMPLETED WORK FROM PREVIOUS STAGE
- TEMPORARY TRAFFIC SIGN
- DRUM - 100' C-C ALONG ROADWAY, 25' C-C ALONG CURVED EDGE, 20' C-C ALONG TAPER
- TRAFFIC FLOW DIRECTION
- ARROW BOARD
- TEMPORARY CONCRETE BARRIER
- DETECTABLE PEDESTRIAN CHANNELIZING BARRICADE
- IMPACT ATTENUATOR
- TEMPORARY PAVEMENT MARKING - LINE 4" - SOLID WHITE

- TEMPORARY PAVEMENT MARKING - LINE 4" - SOLID YELLOW (2 LINES @ 11" CENTER-TO-CENTER)
- TEMPORARY PAVEMENT MARKING - LINE 24" - SOLID WHITE
- TEMPORARY PAVEMENT MARKING - LINE 4" - SOLID YELLOW
- TEMPORARY PAVEMENT MARKING - LINE 6" - SOLID WHITE
- TEMPORARY PAVEMENT MARKING LETTERS AND SYMBOLS
- TEMPORARY PAVEMENT MARKING - LINE 12" - SOLID WHITE
- TEMPORARY PAVEMENT MARKING - LINE 8" - WHITE (2' DASH, 6' SKIP)
- TEMPORARY PAVEMENT MARKING - LINE 6" - WHITE (2' DASH, 6' SKIP)
- TEMPORARY PAVEMENT MARKING - LINE 8" - SOLID WHITE
- TEMPORARY PAVEMENT MARKING - LINE 4" - WHITE (10' DASH, 30' SKIP)
- TEMPORARY PAVEMENT MARKING - LINE 8" - WHITE (3' DASH, 9' SKIP)

MODEL: Default  
 FILE NAME: \\CURRENT PROJECTS\active\18072000 75th Street Resurfacing - Dupage County\07 Design Information\07a Computer Files\Sheet Files\MOT\16-00233-00-CH-2A-22.dwg



USER NAME = jorger	DESIGNED - JG	REVISED -
	DRAWN - JG	REVISED -
PLOT SCALE = 40.00' / in.	CHECKED - AMB	REVISED -
PLOT DATE = 1/10/2020	DATE - 1/10/2020	REVISED -

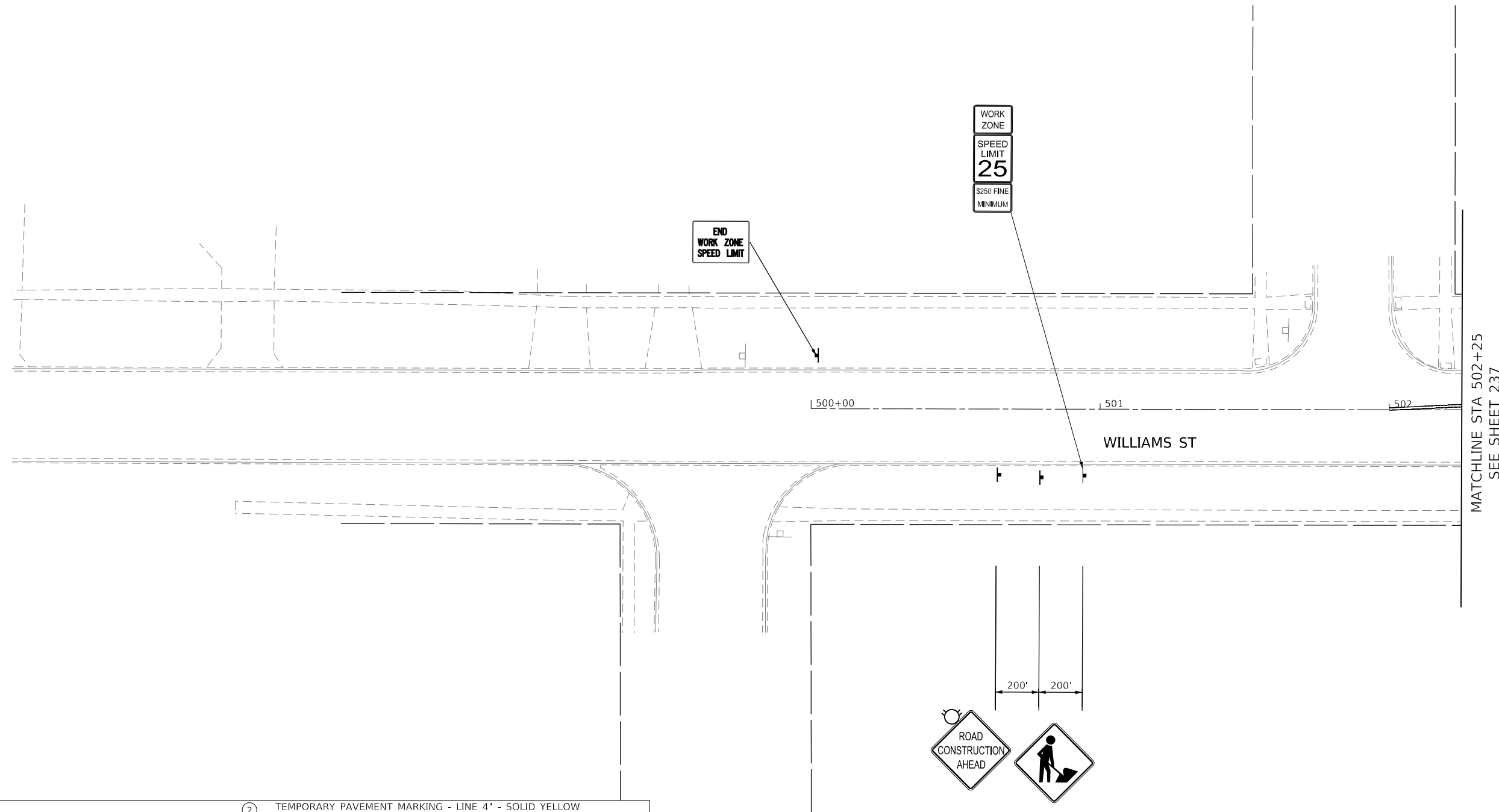
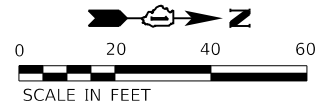
**STATE OF ILLINOIS  
DEPARTMENT OF TRANSPORTATION**

**MAINTENANCE OF TRAFFIC - STAGE 2A  
FAIRVIEW AVE.**

SCALE: 1"=20' SHEET 22 OF 24 SHEETS STA. 407+00 TO STA. 410+57.56

F.A.P. RTE. 0369	SECTION 16-00233-00-CH	COUNTY DUPAGE	TOTAL SHEETS 477	SHEET NO. 247
ILLINOIS			CONTRACT NO. 61G18	
FED. AID PROJECT				

MOT-2A-22



**LEGEND**

- WORK AREA
- COMPLETED WORK FROM PREVIOUS STAGE
- TEMPORARY TRAFFIC SIGN
- DRUM - 100' C-C ALONG ROADWAY, 25' C-C ALONG CURVED EDGE, 20' C-C ALONG TAPER
- TRAFFIC FLOW DIRECTION
- ARROW BOARD
- TEMPORARY CONCRETE BARRIER
- DETECTABLE PEDESTRIAN CHANNELIZING BARRICADE
- IMPACT ATTENUATOR
- TEMPORARY PAVEMENT MARKING - LINE 4" - SOLID WHITE

- TEMPORARY PAVEMENT MARKING - LINE 4" - SOLID YELLOW (2 LINES @ 11" CENTER-TO-CENTER)
- TEMPORARY PAVEMENT MARKING - LINE 24" - SOLID WHITE
- TEMPORARY PAVEMENT MARKING - LINE 4" - SOLID YELLOW
- TEMPORARY PAVEMENT MARKING - LINE 6" - SOLID WHITE
- TEMPORARY PAVEMENT MARKING LETTERS AND SYMBOLS
- TEMPORARY PAVEMENT MARKING - LINE 12" - SOLID WHITE
- TEMPORARY PAVEMENT MARKING - LINE 8" - WHITE (2' DASH, 6' SKIP)
- TEMPORARY PAVEMENT MARKING - LINE 6" - WHITE (2' DASH, 6' SKIP)
- TEMPORARY PAVEMENT MARKING - LINE 8" - SOLID WHITE
- TEMPORARY PAVEMENT MARKING - LINE 4" - WHITE (10' DASH, 30' SKIP)
- TEMPORARY PAVEMENT MARKING - LINE 8" - WHITE (3' DASH, 9' SKIP)

MODEL: Default  
 FILE NAME: \\CURRENT PROJECTS\active\1807000\_75th Street Resurfacing - DuPage County\07 Design Information\07.dwg Computer: files\Sheet Files\Sheet Files\18-07-23.dwg



USER NAME = jorger	DESIGNED - JG	REVISED -
	DRAWN - JG	REVISED -
PLOT SCALE = 40.00' / in.	CHECKED - AMB	REVISED -
PLOT DATE = 1/10/2020	DATE - 1/10/2020	REVISED -

**STATE OF ILLINOIS  
DEPARTMENT OF TRANSPORTATION**

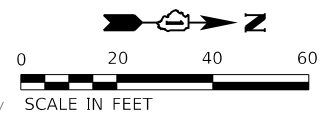
**MAINTENANCE OF TRAFFIC – STAGE 2A  
WILLIAMS ST.**

SCALE: 1"=20'    SHEET 23 OF 24 SHEETS    STA. 500+00 TO STA. 502+25

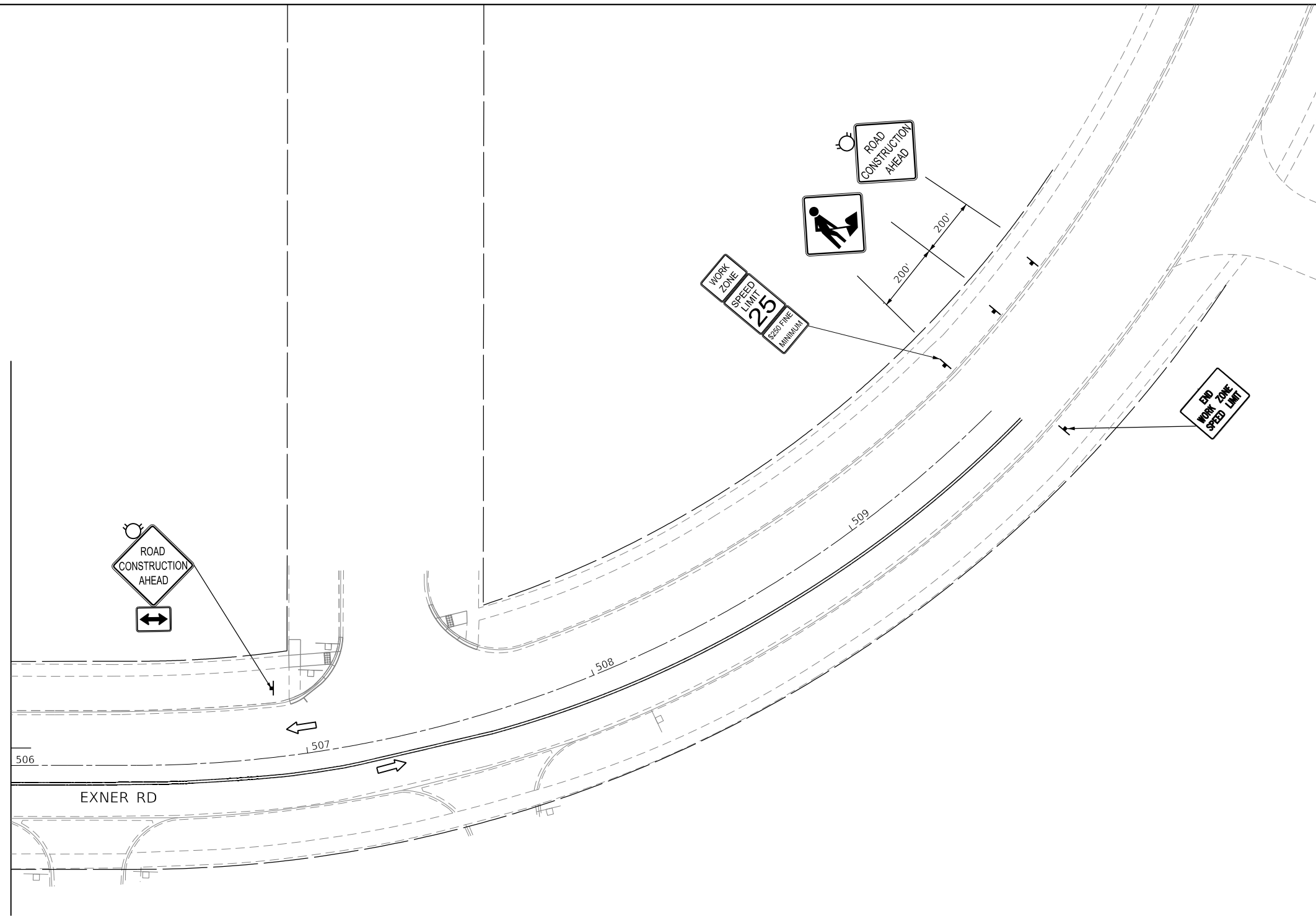
F.A.P. RTE.	SECTION	COUNTY	TOTAL SHEETS	SHEET NO.
0369	16-00233-00-CH	DUPAGE	477	248
CONTRACT NO. 61G18				
ILLINOIS FED. AID PROJECT				

MOT-2A-23





MATCHLINE STA 506+00  
SEE SHEET 237



**LEGEND**

- WORK AREA
- COMPLETED WORK FROM PREVIOUS STAGE
- TEMPORARY TRAFFIC SIGN
- DRUM - 100' C-C ALONG ROADWAY, 25' C-C ALONG CURVED EDGE, 20' C-C ALONG TAPER
- TRAFFIC FLOW DIRECTION
- ARROW BOARD
- TEMPORARY CONCRETE BARRIER
- DETECTABLE PEDESTRIAN CHANNELIZING BARRICADE
- IMPACT ATTENUATOR
- TEMPORARY PAVEMENT MARKING - LINE 4" - SOLID WHITE

- TEMPORARY PAVEMENT MARKING - LINE 4" - SOLID YELLOW (2 LINES @ 11" CENTER-TO-CENTER)
- TEMPORARY PAVEMENT MARKING - LINE 24" - SOLID WHITE
- TEMPORARY PAVEMENT MARKING - LINE 4" - SOLID YELLOW
- TEMPORARY PAVEMENT MARKING - LINE 6" - SOLID WHITE
- TEMPORARY PAVEMENT MARKING LETTERS AND SYMBOLS
- TEMPORARY PAVEMENT MARKING - LINE 12" - SOLID WHITE
- TEMPORARY PAVEMENT MARKING - LINE 8" - WHITE (2' DASH, 6' SKIP)
- TEMPORARY PAVEMENT MARKING - LINE 6" - WHITE (2' DASH, 6' SKIP)
- TEMPORARY PAVEMENT MARKING - LINE 8" - SOLID WHITE
- TEMPORARY PAVEMENT MARKING - LINE 4" - WHITE (10' DASH, 30' SKIP)
- TEMPORARY PAVEMENT MARKING - LINE 8" - WHITE (3' DASH, 9' SKIP)

MODEL: Default  
 FILE NAME: \\CURRENT PROJECTS\active\1807000\_75th\_Street\_Resurfacing\_Dupage\_County\07\_Design\_Information\07a\_Computer\_Files\Sheet\_Files\MOT\1807000\_75th\_Street\_Resurfacing\_2a-24.dgn



USER NAME = jorger	DESIGNED - JG	REVISED -
	DRAWN - JG	REVISED -
PLOT SCALE = 40.00' / in.	CHECKED - AMB	REVISED -
PLOT DATE = 1/10/2020	DATE - 1/10/2020	REVISED -

**STATE OF ILLINOIS  
DEPARTMENT OF TRANSPORTATION**

**MAINTENANCE OF TRAFFIC – STAGE 2A  
EXNER RD**

SCALE: 1"=20' SHEET 24 OF 24 SHEETS STA. 506+00 TO STA. 509+00

F.A.P. RTE.	SECTION	COUNTY	TOTAL SHEETS	SHEET NO.
0369	16-00233-00-CH	DUPAGE	477	249
CONTRACT NO. 61G18			ILLINOIS FED. AID PROJECT	

MOT-2A-24

**GENERAL NOTES – EROSION CONTROL**

1. ALL WORK SHALL BE DONE IN ACCORDANCE WITH ARTICLE VII OF THE DUPAGE COUNTY COUNTYWIDE STORMWATER AND FLOOD PLAIN ORDINANCE, EFFECTIVE APRIL 2013 AND ALL SUBSEQUENT REVISIONS. ALL SEDIMENT AND EROSION CONTROL MEASURES WILL BE INSTALLED PER IDOT STANDARD 280001 OR AS SPECIFIED HEREIN AND PAID FOR IN ACCORDANCE WITH SECTION 280 OF THE STANDARD SPECIFICATIONS. ALL CONSTRUCTION ACTIVITIES WILL BE IN ACCORDANCE WITH THE NATIONAL POLLUTANT DISCHARGE ELIMINATION SYSTEM STORM WATER PERMITS ILR10 AND ILR40.
2. EROSION CONTROL SHALL BE PROVIDED IN ACCORDANCE WITH THE SEQUENCE OF STAGE CONSTRUCTION. THE CONTRACTOR SHALL SUBMIT A DETAILED SCHEDULE FOR APPROVAL.
3. SEDIMENT AND EROSION CONTROL DEVICES SHALL BE FUNCTIONAL BEFORE THE PROJECT SITE IS OTHERWISE DISTURBED.
4. ALL DISTURBED AREAS SHALL BE SEEDED OR SODDED AS SOON AS PRACTICAL AFTER CONSTRUCTION ACTIVITIES IN THAT AREA HAVE CONCLUDED. ALL ERODABLE/BARE AREAS SHALL BE SEEDED EVERY 7 DAYS WITH TEMPORARY EROSION CONTROL SEEDING. IF A TOPSOIL STOCKPILE IS TO REMAIN IN PLACE FOR MORE THAN THREE DAYS, EROSION CONTROL MEASURES WILL BE PROVIDED.
5. WHERE WETLANDS ARE TO REMAIN, THE CONTRACTOR SHALL TAKE ALL PRECAUTIONS TO PROTECT WETLANDS FROM DAMAGE BY SEDIMENT, CONSTRUCTION EQUIPMENT OR BY HIS WORK CREWS. THE CONTRACTOR SHALL ASSURE THAT DEBRIS OR ANY CONSTRUCTION MATERIAL IS NOT DISPOSED OF OR STOCKPILED IN WETLANDS.
6. STOCKPILES AND MATERIAL STORAGE ARE PROHIBITED IN SPECIAL MANAGEMENT AREAS INCLUDING WETLANDS, FLOOD PLAINS, AND BUFFERS. LOCATIONS OF STOCKPILES MUST BE APPROVED BY THE ENGINEER AND HAVE PROPER EROSION CONTROL MEASURES.
7. RECEPTACLES FOR CONSTRUCTION DEBRIS, INCLUDING CONCRETE TRUCK WASHOUT WASTE, SHALL BE PROVIDED AND MAINTAINED BY THE CONTRACTOR. THESE WILL NOT BE ALLOWED IN SPECIAL MANAGEMENT AREAS. RECEPTACLES AND THEIR LOCATIONS MUST BE APPROVED BY THE ENGINEER AND HAVE PROPER EROSION CONTROL MEASURES. THIS WORK WILL NOT BE PAID FOR SEPARATELY, BUT SHALL BE INCLUDED IN THE APPLICABLE ITEMS OF WORK.
8. HAY OR STRAW BALES WILL NOT BE ALLOWED AS PERIMETER EROSION BARRIER OR AS A DITCH CHECK.
9. WATER PUMPED OR OTHERWISE DISCHARGED FROM THE SITE DURING CONSTRUCTION DEWATERING SHALL BE FILTERED.
10. WHEN TEMPORARY DRAINAGE IS ESTABLISHED, EROSION CONTROL MEASURES MAY BE REQUIRED BY THE ENGINEER.
11. GRAVEL ROADS, ACCESS DRIVES, PARKING AREAS OF SUFFICIENT WIDTH AND LENGTH, AND VEHICLE WASH DOWN FACILITIES IF NECESSARY, SHALL BE PROVIDED TO PREVENT SOIL FROM BEING TRACKED ONTO PUBLIC OR PRIVATE ROADWAYS. ANY SOIL REACHING A PUBLIC OR PRIVATE ROADWAY SHALL BE REMOVED BEFORE THE END OF EACH WORKDAY AND AS NEEDED.
12. CLEANING OF VEHICLES AND EQUIPMENT, INCLUDING CONCRETE MIXERS, SHALL BE PERFORMED IN A MANNER TO REDUCE THE AMOUNT OF POLLUTANTS TRIBUTARY TO STORM SEWERS AND OPEN WATERS TO THE MAXIMUM EXTENT PRACTICAL.
13. ALL NECESSARY MEASURES SHALL BE TAKEN TO CONTAIN ANY FUEL OR POLLUTION RUNOFF. LEAKING EQUIPMENT OR SUPPLIES SHALL BE IMMEDIATELY REPAIRED OR REMOVED FROM THE SITE.
14. SEDIMENT COLLECTED DURING CONSTRUCTION BY THE VARIOUS TEMPORARY EROSION CONTROL SYSTEMS SHALL BE DISPOSED OF ON A REGULAR BASIS. SEDIMENT SHALL BE REMOVED FROM EROSION CONTROL SYSTEMS WHEN THE HEIGHT OF THE SEDIMENT EXCEEDS ONE-HALF OF THE HEIGHT OF THE FILTER DEVICE.
15. ALL EROSION CONTROL MEASURES SHALL BE KEPT OPERATIONAL AND MAINTAINED CONTINUOUSLY THROUGHOUT THE PERIOD OF LAND DISTURBANCE UNTIL PERMANENT SEDIMENT AND EROSION CONTROL MEASURES ARE OPERATIONAL.
16. ALL TEMPORARY EROSION AND SEDIMENT CONTROL MEASURES SHALL BE REMOVED WITHIN 30 DAYS AFTER FINAL STABILIZATION IS ACHIEVED.
17. THE ENGINEER SHALL INSPECT EROSION CONTROL MEASURES PERIODICALLY AND WITHIN 24 HOURS OF ANY STORM EXCEEDING 1/2 INCH PRECIPITATION. DAMAGED AND INEFFECTIVE EROSION CONTROL MEASURES SHALL BE REPAIRED OR REPLACED BY THE CONTRACTOR WITHIN 24 HOURS.

MODEL: Default  
 FILE NAME: I:\CURRENT PROJECTS\Active\1807000 75th Street Resurfacing Dupage County\07 Design Information\07g Computer Files\Sheet Files\Erosion Control\01.DTP\01E718-ht-eros-01.dgn  
 MODEL: Default  
 FILE NAME: I:\CURRENT PROJECTS\Active\1807000 75th Street Resurfacing Dupage County\07 Design Information\07g Computer Files\Sheet Files\Erosion Control\01.DTP\01E718-ht-eros-01.dgn



USER NAME = jorger	DESIGNED - SM	REVISED -
	DRAWN - JG	REVISED -
PLOT SCALE = 100.00' / in.	CHECKED - AMB	REVISED -
PLOT DATE = 1/10/2020	DATE - 1/10/2020	REVISED -

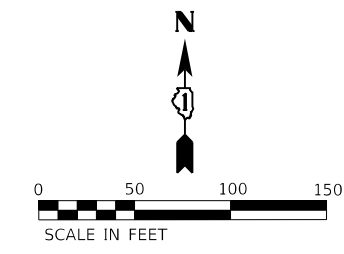
**STATE OF ILLINOIS**  
**DEPARTMENT OF TRANSPORTATION**

**EROSION CONTROL**  
**GENERAL NOTES**

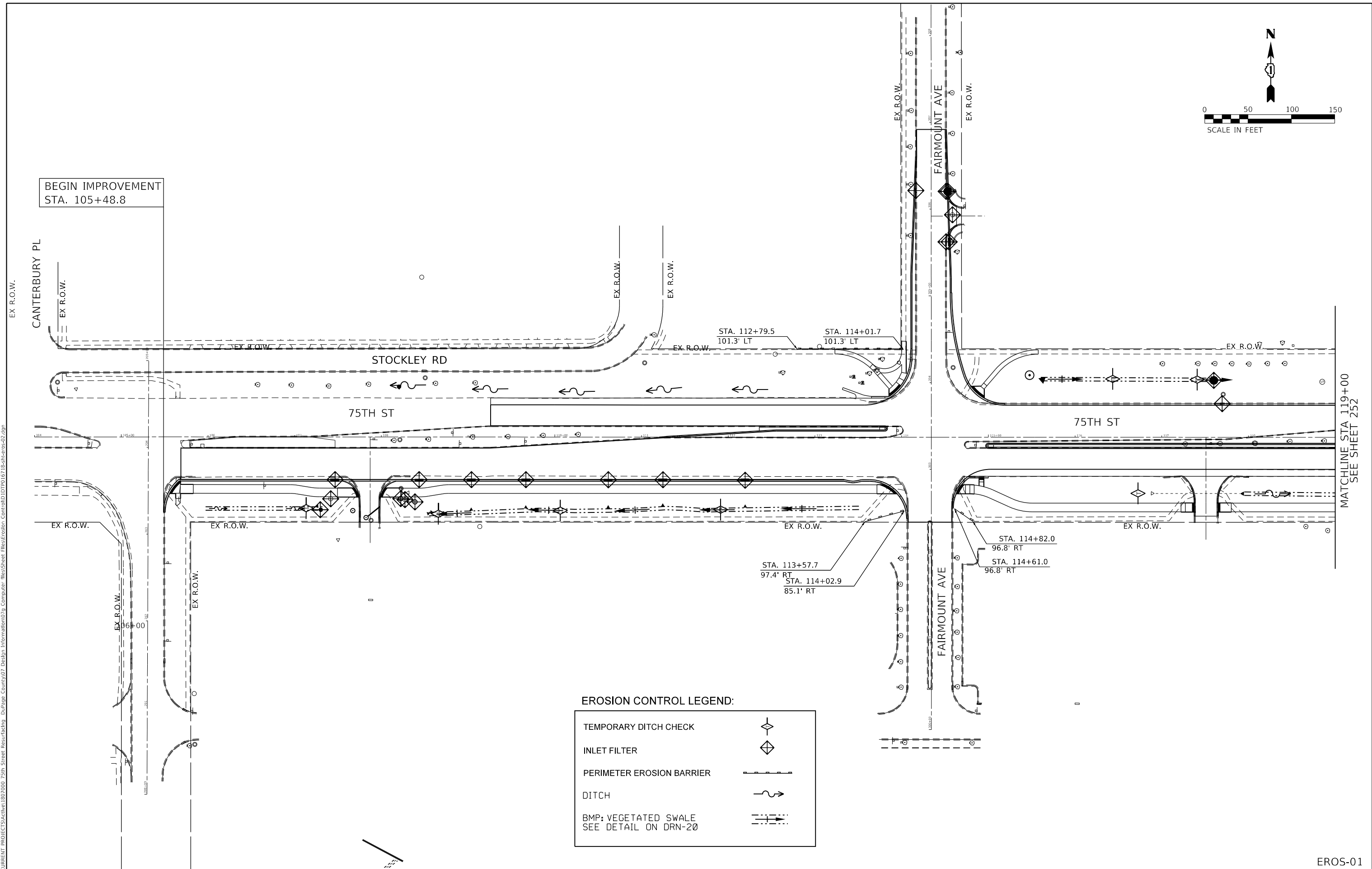
SCALE: SHEET OF SHEETS STA. TO STA.

F.A.P. RTE.	SECTION	COUNTY	TOTAL SHEETS	SHEET NO.
0369	16-00233-00-CH	DUPAGE	477	250
CONTRACT NO. 61G18				
			ILLINOIS	FED. AID PROJECT

EROS-GN



BEGIN IMPROVEMENT  
STA. 105+48.8



**EROSION CONTROL LEGEND:**

TEMPORARY DITCH CHECK	
INLET FILTER	
PERIMETER EROSION BARRIER	
DITCH	
BMP: VEGETATED SWALE SEE DETAIL ON DRN-20	

MODEL: Default  
 FILE NAME: \\CURRENT PROJECTS\active\1807000\_75th\_Street\_Resurfacing\_Dupage\_County\07\_Design\_Information\07a\_Computer\_Plots\Sheet\_Plots\EROSION\_Control\119+00\1618-eroc-01.dgn



USER NAME = jorger	DESIGNED - SM	REVISED -
PLOT SCALE = 100.00' / in.	DRAWN - JG	REVISED -
PLOT DATE = 1/10/2020	CHECKED - AMB	REVISED -
	DATE - 1/10/2020	REVISED -

**STATE OF ILLINOIS  
DEPARTMENT OF TRANSPORTATION**

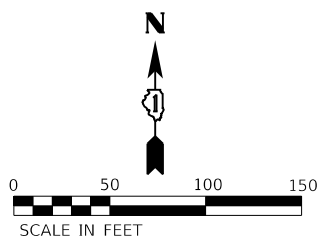
**EROSION CONTROL PLAN  
75TH STREET**

SCALE: 1"=50' SHEET 1 OF 4 SHEETS STA. 104+00 TO STA. 119+00

F.A.P. RTE.	SECTION	COUNTY	TOTAL SHEETS	SHEET NO.
0369	16-00233-00-CH	DUPAGE	477	251
CONTRACT NO. 61G18				
ILLINOIS FED. AID PROJECT				

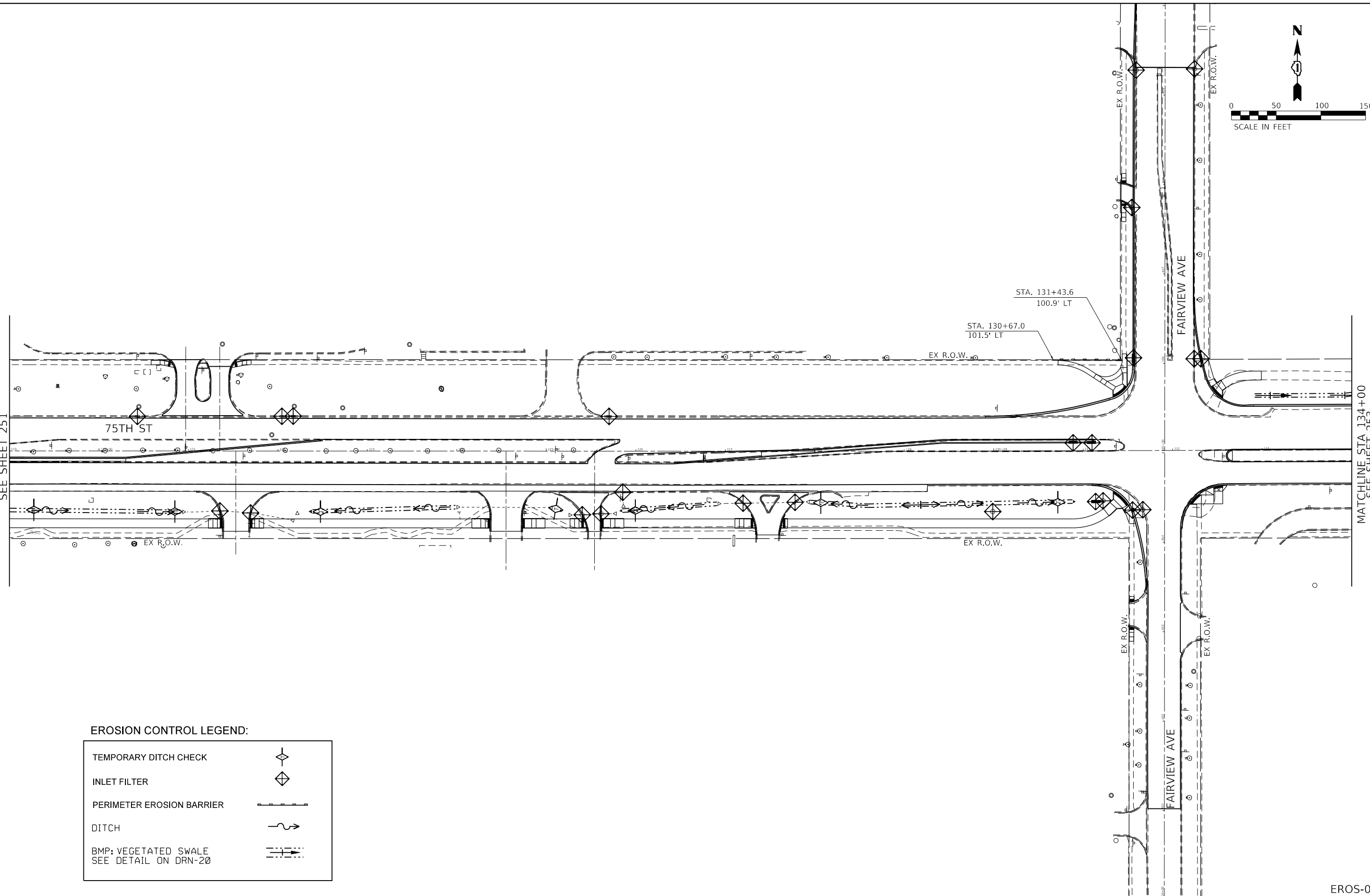
EROS-01

MATCHLINE STA 119+00  
SEE SHEET 252



MATCHLINE STA 119+00  
SEE SHEET 251

MATCHLINE STA 134+00  
SEE SHEET 253



**EROSION CONTROL LEGEND:**

TEMPORARY DITCH CHECK	
INLET FILTER	
PERIMETER EROSION BARRIER	
DITCH	
BMP: VEGETATED SWALE SEE DETAIL ON DRN-20	

MODEL: Default  
FILE NAME: I:\CURRENT PROJECTS\Active\1807000 75th Street Resurfacing - Dupage County\07 Design Information\07a Computer Files\Sheet Files\Erosion Control\01\01\18-01-03-03.dgn



USER NAME = jorger	DESIGNED - SM	REVISED -
	DRAWN - JG	REVISED -
PLOT SCALE = 100.00' / in.	CHECKED - AMB	REVISED -
PLOT DATE = 1/10/2020	DATE - 1/10/2020	REVISED -

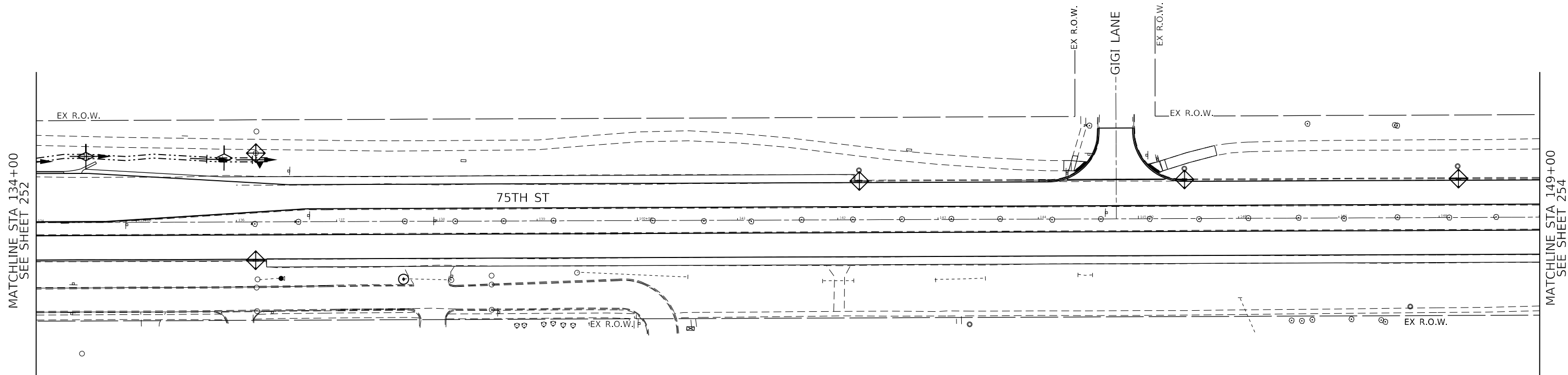
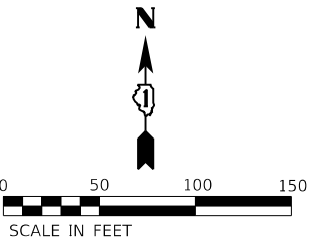
**STATE OF ILLINOIS  
DEPARTMENT OF TRANSPORTATION**

**EROSION CONTROL PLAN  
75TH STREET**

SCALE: 1"=50' SHEET 2 OF 4 SHEETS STA. 119+00 TO STA. 134+00

F.A.P. RTE.	SECTION	COUNTY	TOTAL SHEETS	SHEET NO.
0369	16-00233-00-CH	DUPAGE	477	252
CONTRACT NO. 61G18				
ILLINOIS FED. AID PROJECT				

EROS-02



**EROSION CONTROL LEGEND:**

TEMPORARY DITCH CHECK	
INLET FILTER	
PERIMETER EROSION BARRIER	
DITCH	
BMP: VEGETATED SWALE SEE DETAIL ON DRN-20	

MODEL: Default  
 FILE NAME: I:\CURRENT PROJECTS\Active\1807000 75th Street Resurfacing - Dupage County\07 Design Information\07 Computer Files\Erosion Control\DRN\16718-16-20-04.dgn



USER NAME = jorger	DESIGNED - SM	REVISED -
	DRAWN - JG	REVISED -
PLOT SCALE = 100.00' / in.	CHECKED - AMB	REVISED -
PLOT DATE = 1/10/2020	DATE - 1/10/2020	REVISED -

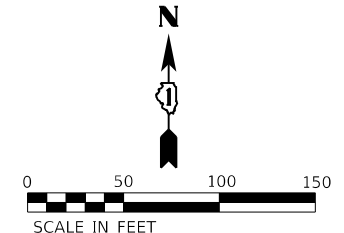
**STATE OF ILLINOIS  
DEPARTMENT OF TRANSPORTATION**

**EROSION CONTROL PLAN  
75TH STREET**

SCALE: 1"=50'    SHEET 3 OF 4 SHEETS    STA. 134+00 TO STA. 149+00

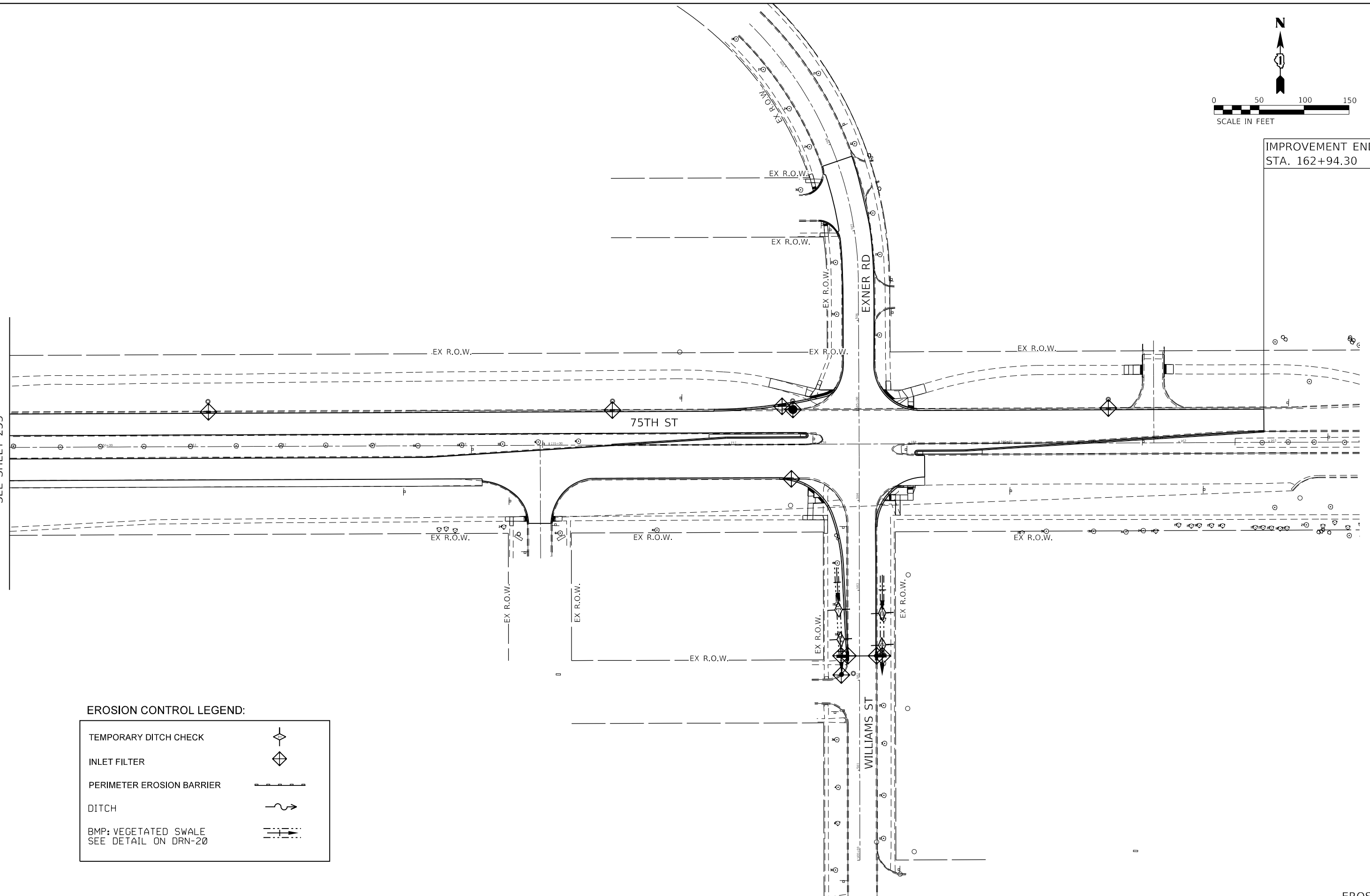
F.A.P. RTE.	SECTION	COUNTY	TOTAL SHEETS	SHEET NO.
0369	16-00233-00-CH	DUPAGE	477	253
ILLINOIS FED. AID PROJECT			CONTRACT NO. 61G18	

EROS-03



IMPROVEMENT ENDS  
STA. 162+94.30

MATCHLINE STA 149+00  
SEE SHEET 253



**EROSION CONTROL LEGEND:**

TEMPORARY DITCH CHECK	
INLET FILTER	
PERIMETER EROSION BARRIER	
DITCH	
BMP: VEGETATED SWALE SEE DETAIL ON DRN-20	

MODEL: Default  
 FILE NAME: \\CURRENT PROJECTS\Active\1807000 75th Street Resurfacing Dupage County\07 Design Information\07 Computer Files\Sheet Files\Erosion Control\1621618-16-16-20-05.dgn



USER NAME = jorger	DESIGNED - SM	REVISED -
	DRAWN - JG	REVISED -
PLOT SCALE = 100.00' / in.	CHECKED - AMB	REVISED -
PLOT DATE = 1/10/2020	DATE - 1/10/2020	REVISED -

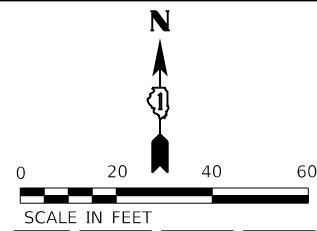
**STATE OF ILLINOIS  
DEPARTMENT OF TRANSPORTATION**

**EROSION CONTROL PLAN  
75TH STREET**

SCALE: 1"=50' SHEET 4 OF 4 SHEETS STA. 149+00 TO STA. 163+00

F.A.P. RTE.	SECTION	COUNTY	TOTAL SHEETS	SHEET NO.
0369	16-00233-00-CH	DUPAGE	477	254
CONTRACT NO. 61G18				
ILLINOIS FED. AID PROJECT				

EROS-04



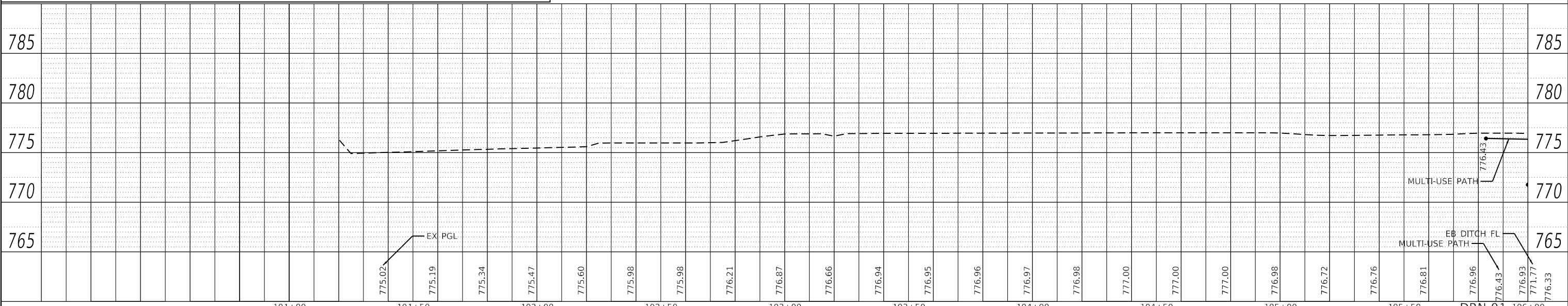
DATE	
BY	
PLAN	
NO.	
NO.	
NO.	
NO.	
NO.	
NO.	
NO.	
NO.	
NO.	

DATE	
BY	
PROFILE	
NO.	
NO.	
NO.	
NO.	
NO.	
NO.	
NO.	
NO.	
NO.	

MODEL: IDS INT  
 FILE NAME: H:\CURRENT PROJECTS\active\1807000 - 75th Street Resurfacing - Dr\Page County\07 Design Information\07a Computer Files\Drawings\DRN\1807000-75th-st-drain-01.dgn

**DRAINAGE LEGEND:**

PROPOSED DRAINAGE PIPE	###	MANHOLE	⊙
PROPOSED DRAINAGE STRUCTURE	###	INLET	⊙
SANITARY SEWER	- - - - -	CATCH BASIN	⊙
COMBINED SEWER	- - - - -	FLARED END SECTION	⊙
ADJUST STRUCTURE	A	DITCH	⊙
REMOVE STRUCTURE	R	STORM SEWER	⊙
PIPE UNDERDRAINS, TYPE 2, 4"	- - - - -	BMP: VEGETATED SWALE	⊙
		SEE DETAIL ON DRN-20	



101+00	101+50	102+00	102+50	103+00	103+50	104+00	104+50	105+00	105+50	106+00
775.02	775.19	775.34	775.47	775.60	775.98	775.98	776.21	776.87	776.66	776.94
776.95	776.96	776.97	776.98	777.00	777.00	777.00	776.98	776.72	776.76	776.81
776.96	776.43	776.93	777.77	776.33						



USER NAME = jorger	DESIGNED - JG	REVISED -
	DRAWN - JG	REVISED -
PLOT SCALE = 40.00' / in.	CHECKED - AMB	REVISED -
PLOT DATE = 1/10/2020	DATE - 1/10/2020	REVISED -

**STATE OF ILLINOIS  
 DEPARTMENT OF TRANSPORTATION**

**DRAINAGE AND UTILITIES PLAN  
 75TH STREET**

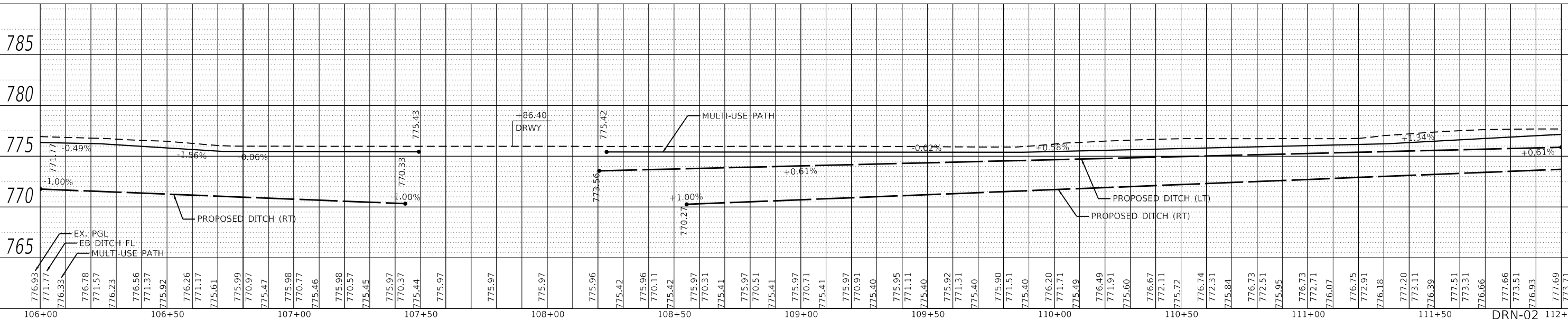
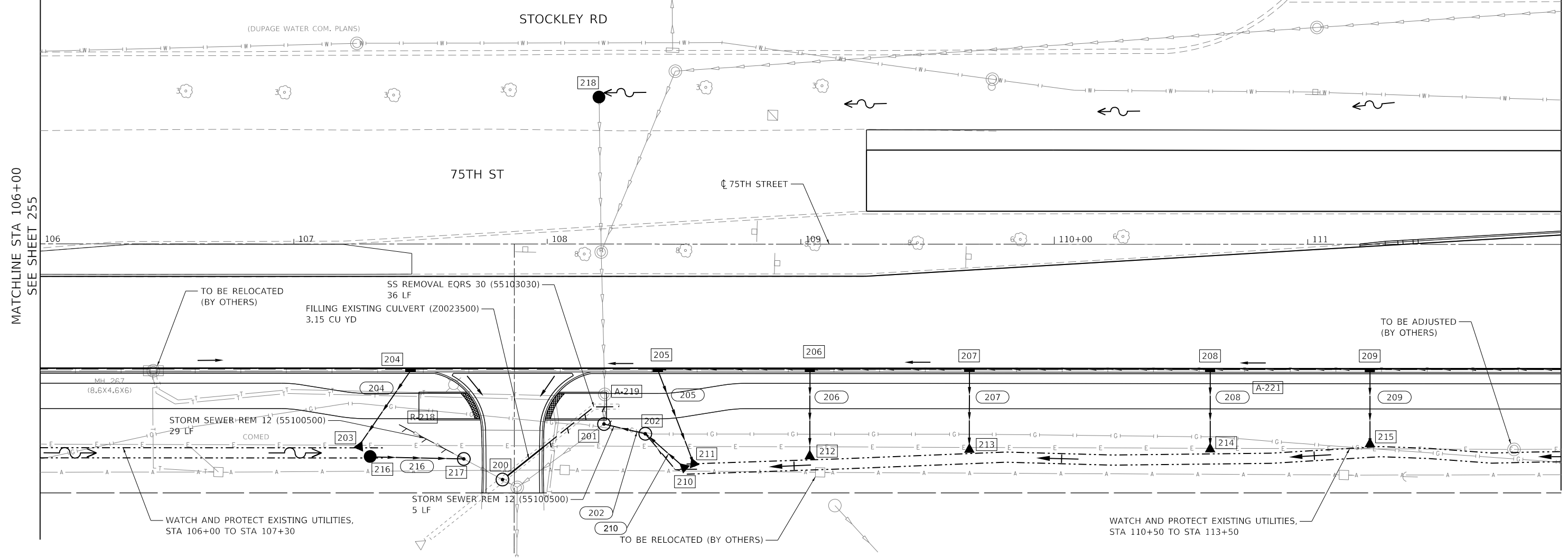
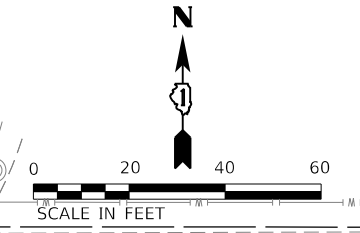
SCALE: 1"=20' SHEET 1 OF 17 SHEETS STA. 101+00 TO STA. 106+00

F.A.P. RTE.	SECTION	COUNTY	TOTAL SHEETS	SHEET NO.
0369	16-00233-00-CH	DUPAGE	477	255
CONTRACT NO. 61G18				
ILLINOIS FED. AID PROJECT				

MATCHLINE STA 106+00  
 SEE SHEET 256

**DRAINAGE LEGEND:**

PROPOSED DRAINAGE PIPE	###	MANHOLE	EXISTING	PROPOSED
PROPOSED DRAINAGE STRUCTURE	###	INLET		
SANITARY SEWER	→→→→	CATCH BASIN		
COMBINED SEWER	→→→→	FLARED END SECTION		
ADJUST STRUCTURE	A	DITCH		
REMOVE STRUCTURE	R	STORM SEWER		
PIPE UNDERDRAINS, TYPE 2, 4"	→→→→	BMP: VEGETATED SWALE		
		SEE DETAIL ON DRN-20		



PLAN	DATE
BY	
NO.	
NO.	
NO.	
NO.	
NO.	
NO.	

PROFILE	DATE
BY	
NO.	
NO.	
NO.	
NO.	
NO.	
NO.	

MODEL: IDS INT  
 FILE NAME: H:\CURRENT PROJECTS\active\1807000 - 75th Street Resurfacing - Dr\Page County\07 Design Information\07a Computer Files\Drawings\DRN\18071671-18071671-07a-02.dwg



USER NAME = jorger	DESIGNED - JG	REVISED -
	DRAWN - JG	REVISED -
PLOT SCALE = 40.00' / in.	CHECKED - AMB	REVISED -
PLOT DATE = 1/10/2020	DATE - 1/10/2020	REVISED -

**STATE OF ILLINOIS  
 DEPARTMENT OF TRANSPORTATION**

<b>DRAINAGE AND UTILITIES PLAN</b>	
<b>75TH STREET</b>	
SCALE: 1"=20'	SHEET 2 OF 17 SHEETS
STA. 101+00	TO STA. 106+00

F.A.P. RTE. 0369	SECTION 16-00233-00-CH	COUNTY DUPAGE	TOTAL SHEETS 477	SHEET NO. 256
ILLINOIS FED. AID PROJECT			CONTRACT NO. 61G18	



DATE	
BY	
PLAN	
SURVEYED	
PLOTTED	
ALIGNED	
CHECKED	
NO. _____	
NOTE BOOK	
NO. _____	
STRUCTURE	
NOTATION	
FILE NAME	
FILE NO.	

DATE	
BY	
PROFILE	
SURVEYED	
PLOTTED	
GRADES	
CHECKED	
NO. _____	
NOTE BOOK	
NO. _____	
STRUCTURE	
NOTATION	
FILE NAME	
FILE NO.	

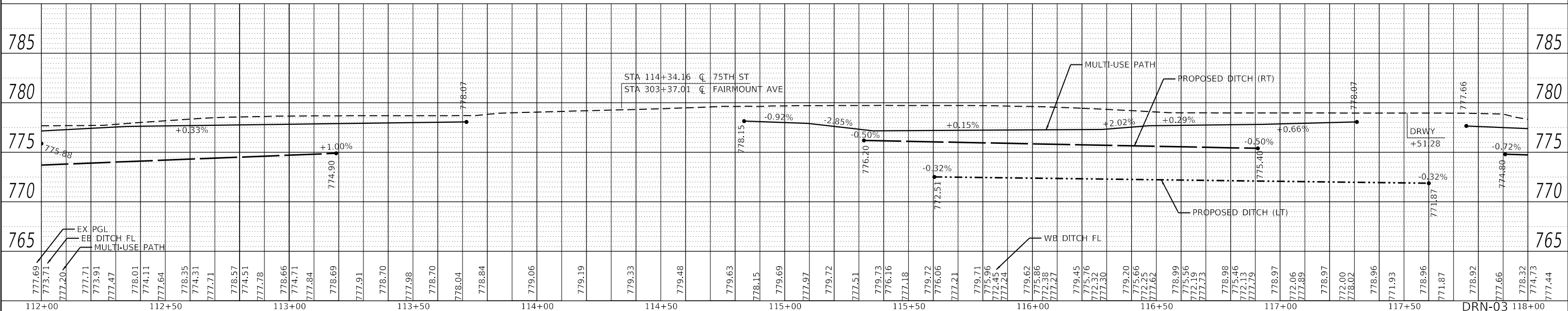
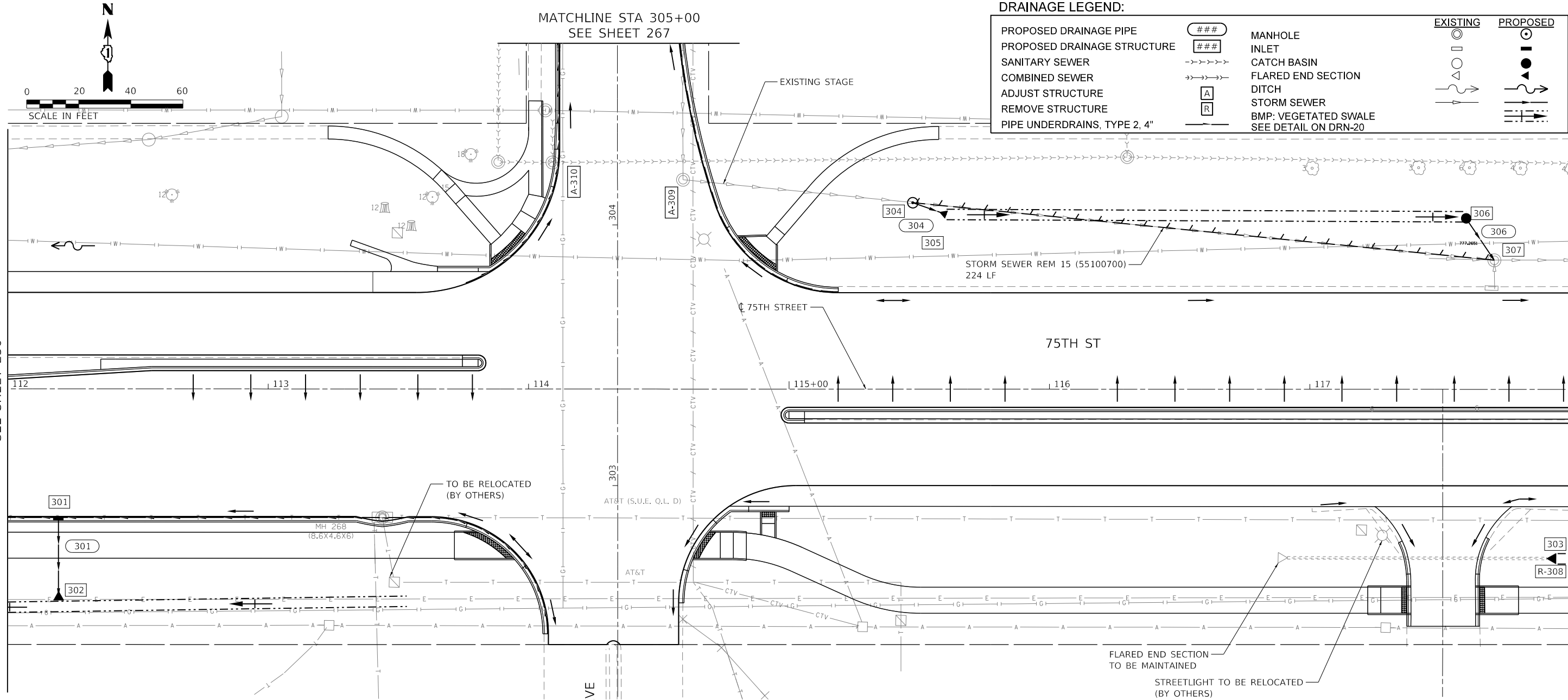
MODEL: IDS INT  
 FILE NAME: H:\CURRENT PROJECTS\active\1807000 - 75th Street Resurfacing - Dr\Page County\07 Design Information\07a Computer Files\Sheet Files\Drainage\DRN-03.dwg  
 Design Information\07a Computer Files\Sheet Files\Drainage\DRN-03.dwg

MATCHLINE STA 112+00  
 SEE SHEET 256

MATCHLINE STA 118+00  
 SEE SHEET 258

**DRAINAGE LEGEND:**

PROPOSED DRAINAGE PIPE	###	MANHOLE	EXISTING	PROPOSED
PROPOSED DRAINAGE STRUCTURE	###	INLET		
SANITARY SEWER	->->->->	CATCH BASIN		
COMBINED SEWER	->->->->	FLARED END SECTION		
ADJUST STRUCTURE	A	DITCH		
REMOVE STRUCTURE	R	STORM SEWER		
PIPE UNDERDRAINS, TYPE 2, 4"		BMP: VEGETATED SWALE		SEE DETAIL ON DRN-20



2M Group, LLC  
 118 South Clinton St.  
 Suite 350  
 Chicago, IL 60661

USER NAME = jorger	DESIGNED - JG	REVISED -
	DRAWN - JG	REVISED -
PLOT SCALE = 40.00' / in.	CHECKED - AMB	REVISED -
PLOT DATE = 1/10/2020	DATE - 1/10/2020	REVISED -

**STATE OF ILLINOIS  
 DEPARTMENT OF TRANSPORTATION**

**DRAINAGE AND UTILITIES PLAN  
 75TH STREET**

SCALE: 1"=20'    SHEET 3 OF 17 SHEETS    STA. 112+00 TO STA. 118+00

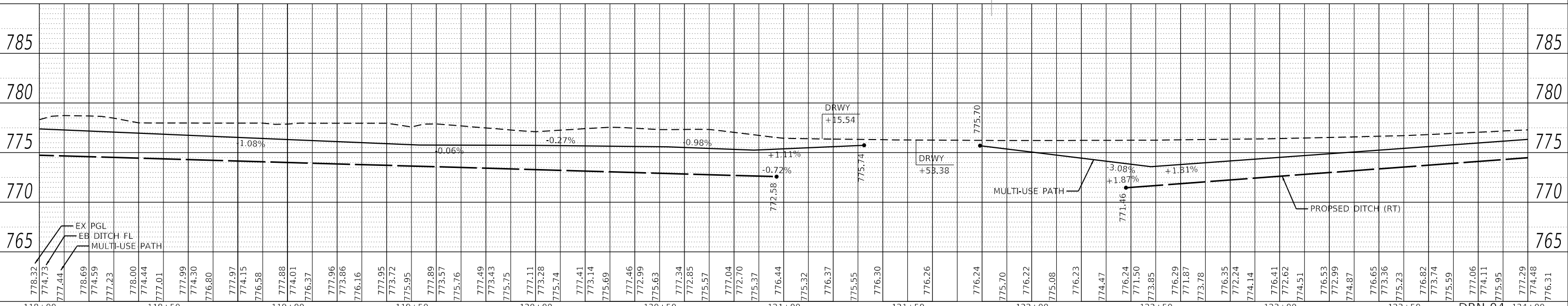
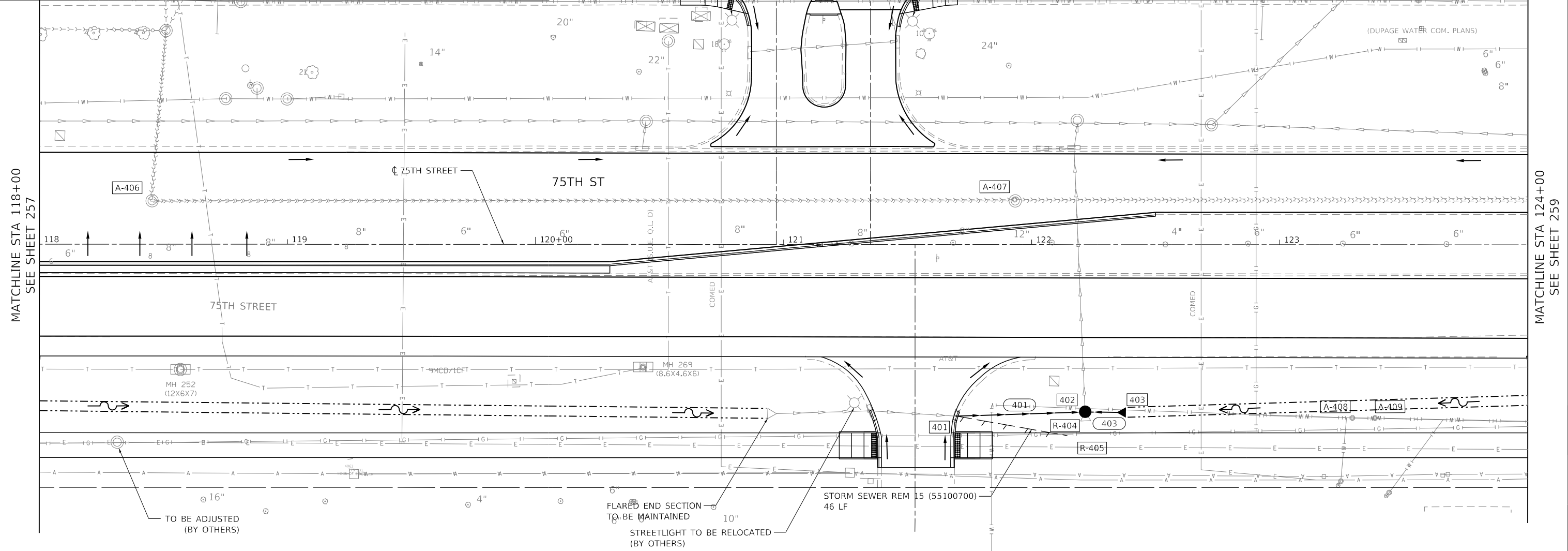
F.A.P. RTE.	SECTION	COUNTY	TOTAL SHEETS	SHEET NO.
0369	16-00233-00-CH	DUPAGE	477	257
CONTRACT NO. 61G18				
ILLINOIS FED. AID PROJECT				

**DRAINAGE LEGEND:**

PROPOSED DRAINAGE PIPE	###	MANHOLE	EXISTING	PROPOSED
PROPOSED DRAINAGE STRUCTURE	###	INLET		
SANITARY SEWER		CATCH BASIN		
COMBINED SEWER		FLARED END SECTION		
ADJUST STRUCTURE	A	DITCH		
REMOVE STRUCTURE	R	STORM SEWER		
PIPE UNDERDRAINS, TYPE 2, 4"		BMP: VEGETATED SWALE		
		SEE DETAIL ON DRN-20		

PLAN	SURVEYED	DATE
	PLOTTED	
	ALIGNED	
	CHECKED	
	FILE NAME	
	NO.	

PROFILE	SURVEYED	DATE
	PLOTTED	
	GRADES	
	CHECKED	
	FILE NAME	
	NO.	

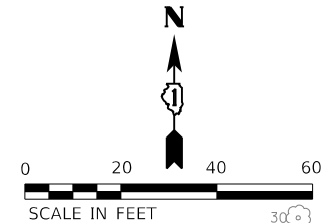


<p>2im Group, LLC 118 South Clinton St. Suite 350 Chicago, IL 60661</p>	USER NAME = jorger	DESIGNED - JG	REVISED -	<p align="center"><b>STATE OF ILLINOIS</b> <b>DEPARTMENT OF TRANSPORTATION</b></p> <p align="center"><b>DRAINAGE AND UTILITIES PLAN</b> <b>75TH STREET</b></p>	F.A.P. RTE. 0369	SECTION 16-00233-00-CH	COUNTY DUPAGE	TOTAL SHEETS 477	SHEET NO. 258		
	PLOT SCALE = 40.00' / in.	CHECKED - AMB	REVISED -		SCALE: 1"=20'	SHEET 4 OF 17 SHEETS		STA. 118+00 TO STA. 124+00	CONTRACT NO. 61G18		
	PLOT DATE = 1/10/2020	DATE - 1/10/2020	REVISED -		ILLINOIS FED. AID PROJECT						
	DRN-04										

MODEL: IDS INT  
FILE NAME: H:\CURRENT PROJECTS\active\1807000\_75th Street Resurfacing - Dr\Page County\07 Design Information\07a Computer Files\Drainage\DRN\1807000-75th-st-drain-04.dgn

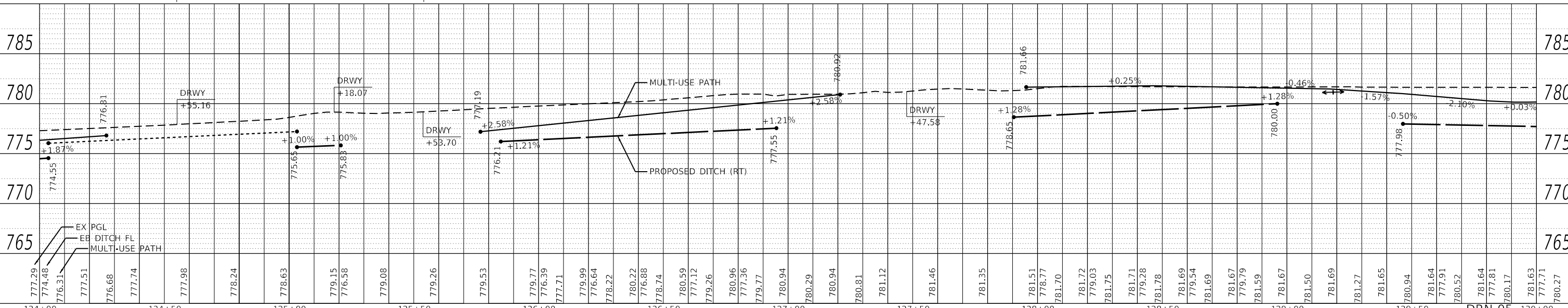
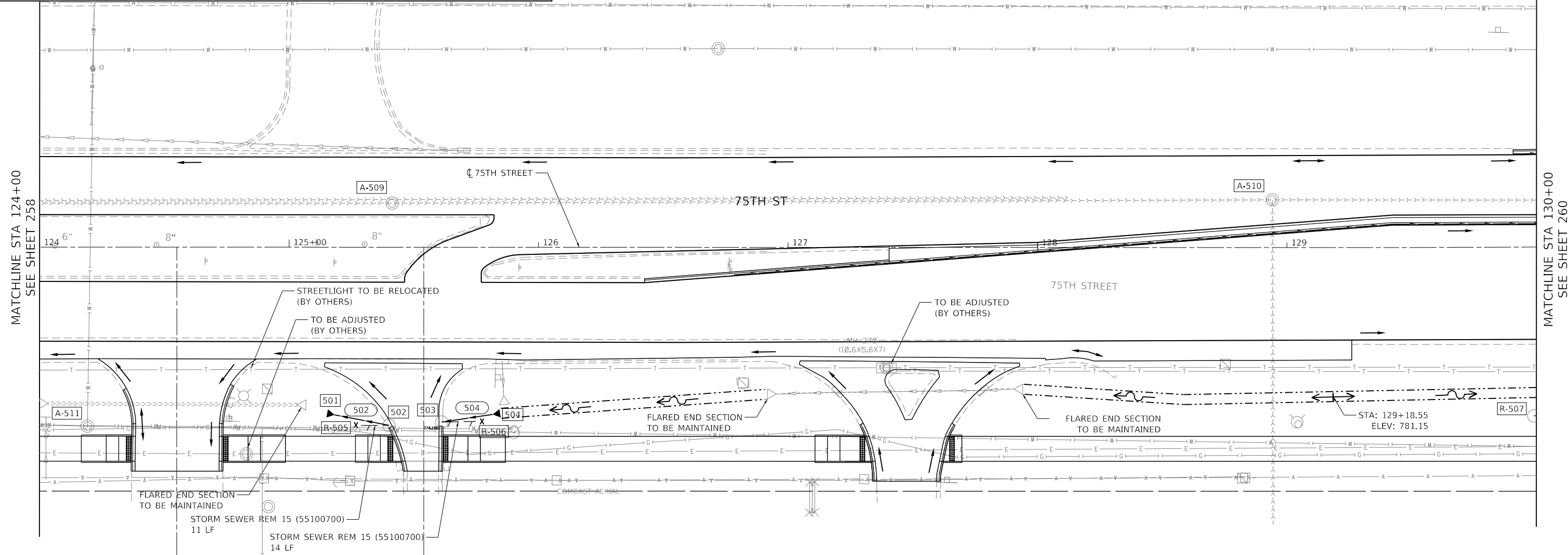
**DRAINAGE LEGEND:**

PROPOSED DRAINAGE PIPE	###	MANHOLE	EXISTING	PROPOSED
PROPOSED DRAINAGE STRUCTURE	###	INLET		
SANITARY SEWER	->->->	CATCH BASIN		
COMBINED SEWER	->->->	FLARED END SECTION		
ADJUST STRUCTURE	A	DITCH		
REMOVE STRUCTURE	R	STORM SEWER		
PIPE UNDERDRAINS, TYPE 2, 4"		BMP: VEGETATED SWALE		
		SEE DETAIL ON DRN-20		



PLAN	DATE
SURVEYED	
PLOTTED	
ALIGNMENT CHECKED	
STRUCTURE NOTATION CHECKED	
FILE NAME	
NO.	

PROFILE	DATE
SURVEYED	
GRADES CHECKED	
STRUCTURE NOTATION CHECKED	
FILE NAME	
NO.	



MODEL: IDS INT  
 FILE NAME: H:\CURRENT PROJECTS\active\1807000 - 75th Street Resurfacing - Dr\Page County\07 Design Information\07a Computer Files\Drawings\DRN\180718718-Drain-05.dgn  
 INFORMATION: 07a Computer Files\Drawings\DRN\180718718-Drain-05.dgn



USER NAME = jorger  
 DESIGNED - JG  
 DRAWN - JG  
 PLOT SCALE = 40.00' / in.  
 CHECKED - AMB  
 PLOT DATE = 1/10/2020  
 DATE - 1/10/2020

REVISIONS:  
 REVISION NO. | DATE | BY | DESCRIPTION  
 - | - | - | -  
 - | - | - | -  
 - | - | - | -  
 - | - | - | -

**STATE OF ILLINOIS**  
**DEPARTMENT OF TRANSPORTATION**

**DRAINAGE AND UTILITIES PLAN**  
**75TH STREET**

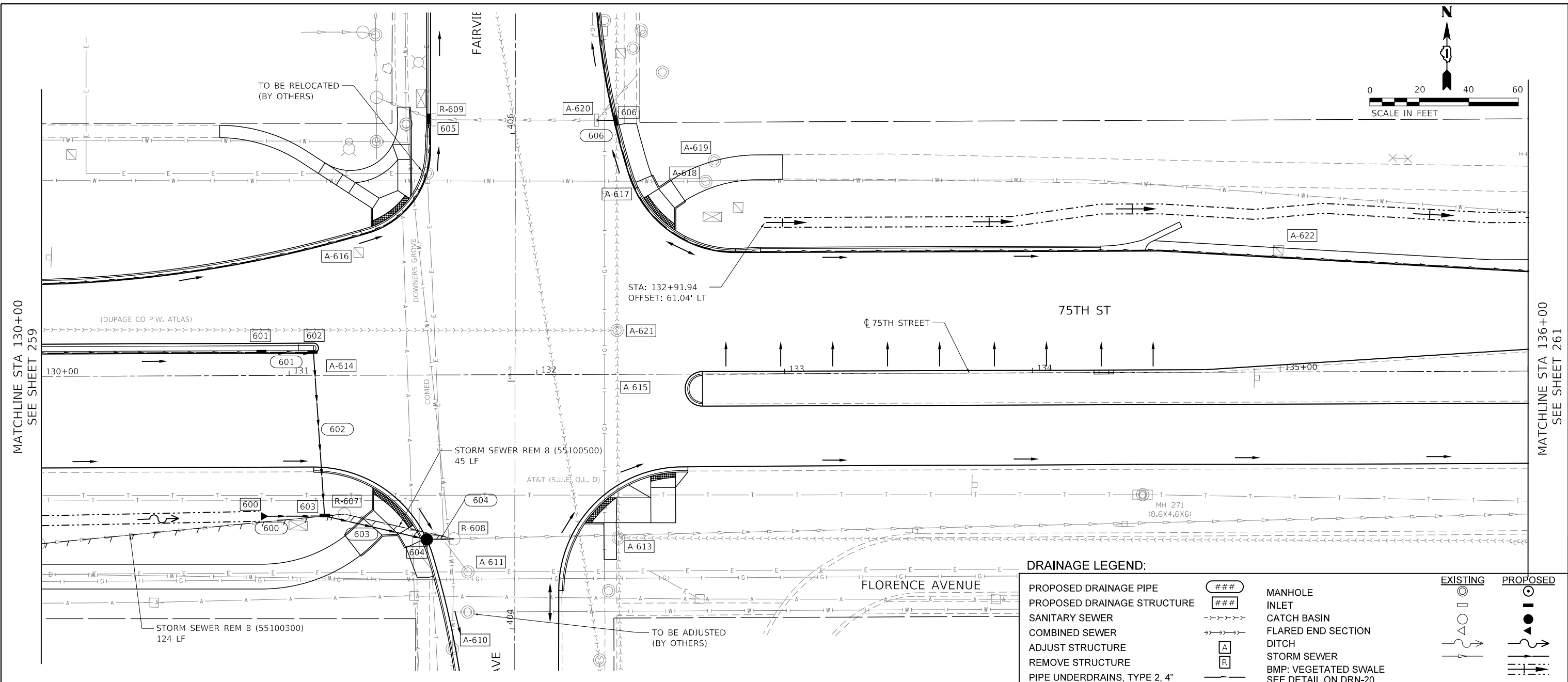
SCALE: 1"=20'    SHEET 5 OF 17 SHEETS    STA. 124+00 TO STA. 130+00

F.A.P. RTE.	SECTION	COUNTY	TOTAL SHEETS	SHEET NO.
0369	16-00233-00-CH	DUPAGE	477	259
CONTRACT NO. 61G18				
ILLINOIS FED. AID PROJECT				

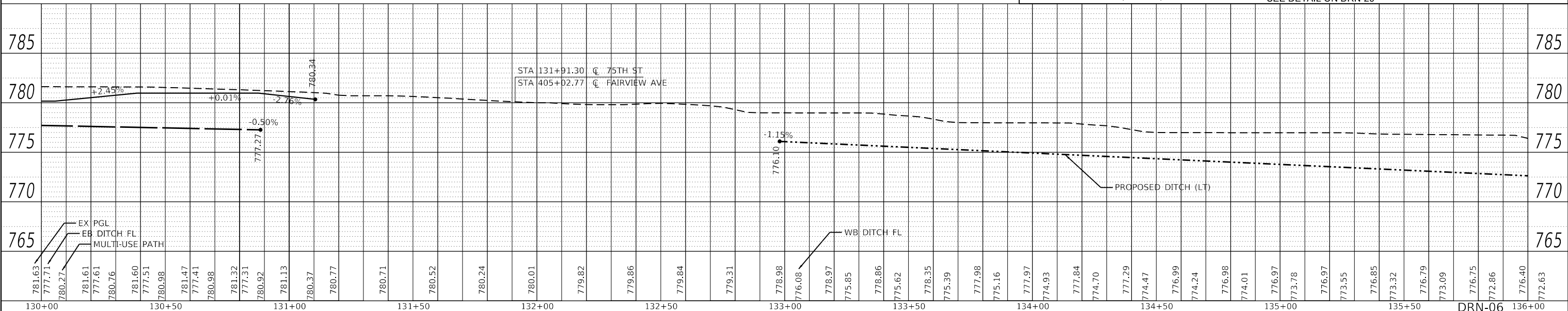
PLAN	SURVEYED	DATE
	PLOTTED	BY
	ALIGNED	CHECKED
	NOTE BOOK	NO.
	FILE NAME	

PROFILE	SURVEYED	DATE
	PLOTTED	BY
	GRADES CHECKED	CHECKED
	STRUCTURE NOTATIONS	NO.

MODEL: IDS INT  
 FILE NAME: H:\CURRENT PROJECTS\active\1807000 - 25th Street Resurfacing - Dr\Page County\07 Design Information\07a Computer Files\Drawings\DRN\DRN-06.dwg

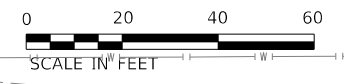


DRAINAGE LEGEND:		EXISTING	PROPOSED
PROPOSED DRAINAGE PIPE	###	⊙	⊙
PROPOSED DRAINAGE STRUCTURE	###	⊙	⊙
SANITARY SEWER	---	⊙	⊙
COMBINED SEWER	---	⊙	⊙
ADJUST STRUCTURE	A	⊙	⊙
REMOVE STRUCTURE	R	⊙	⊙
PIPE UNDERDRAINS, TYPE 2, 4"	---	⊙	⊙
MANHOLE	⊙	⊙	⊙
INLET	⊙	⊙	⊙
CATCH BASIN	⊙	⊙	⊙
FLARED END SECTION	⊙	⊙	⊙
DITCH	---	---	---
STORM SEWER	---	---	---
BMP: VEGETATED SWALE	---	---	---
SEE DETAIL ON DRN-20			



USER NAME = jorger	DESIGNED - JG	REVISED -	<b>STATE OF ILLINOIS</b> <b>DEPARTMENT OF TRANSPORTATION</b>	<b>DRAINAGE AND UTILITIES PLAN</b> <b>75TH STREET</b>	F.A.P. RTE. 0369	SECTION 16-00233-00-CH	COUNTY DUPAGE	TOTAL SHEETS 477	SHEET NO. 260	
PLOT SCALE = 40.00' / in.	CHECKED - AMB	REVISED -			SCALE: 1"=20'	SHEET 6	OF 17 SHEETS	STA. 130+00	TO STA. 136+00	CONTRACT NO. 61G18
PLOT DATE = 1/10/2020	DATE - 1/10/2020	REVISED -			ILLINOIS FED. AID PROJECT					
					DRN-06 136+00					

NO DRAINAGE WORK  
ON THIS SHEET

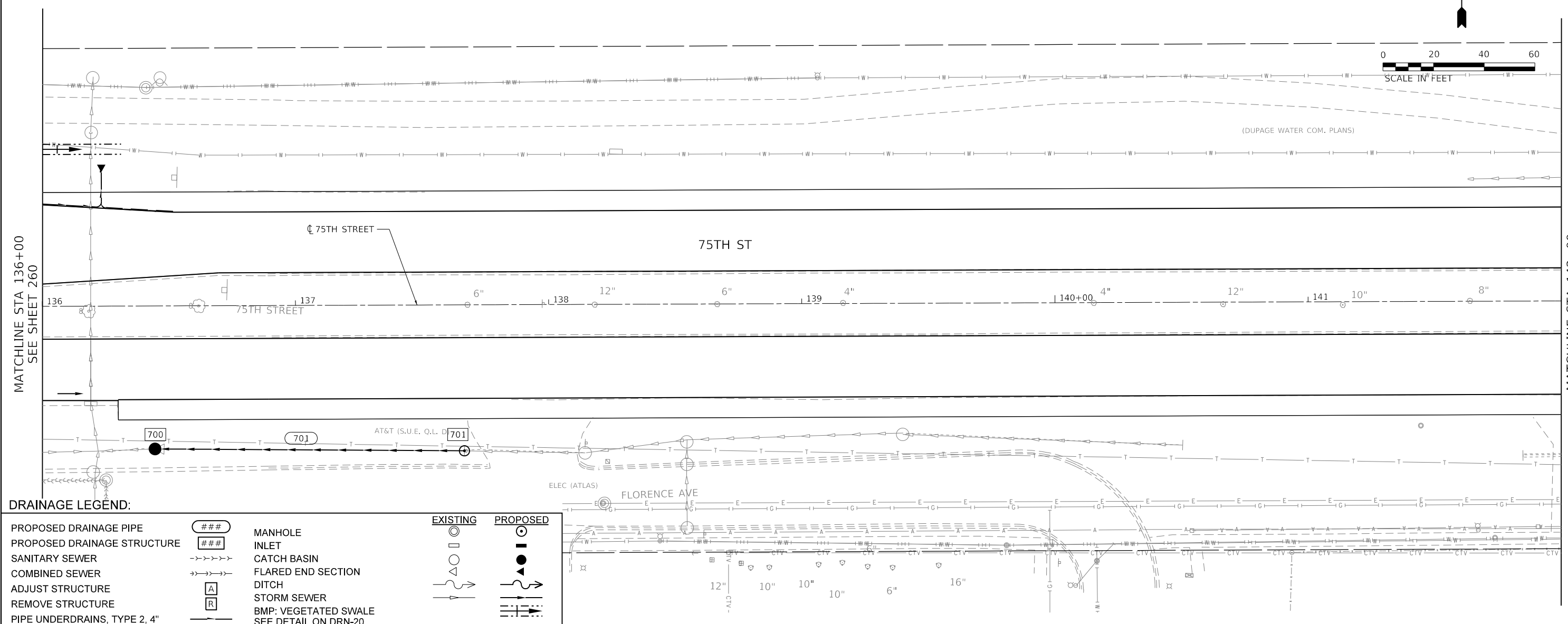


PLAN	SURVEYED	DATE
	PLOTTED	
	ALIGNMENT CHECKED	
	GRADES CHECKED	
	STRUCTURE NOTATIONS CHECKED	
	NOTE BOOK NO.	
	FILE NAME	
	BY	

PROFILE	SURVEYED	DATE
	PLOTTED	
	GRADES CHECKED	
	STRUCTURE NOTATIONS CHECKED	
	NOTE BOOK NO.	
	FILE NAME	
	BY	

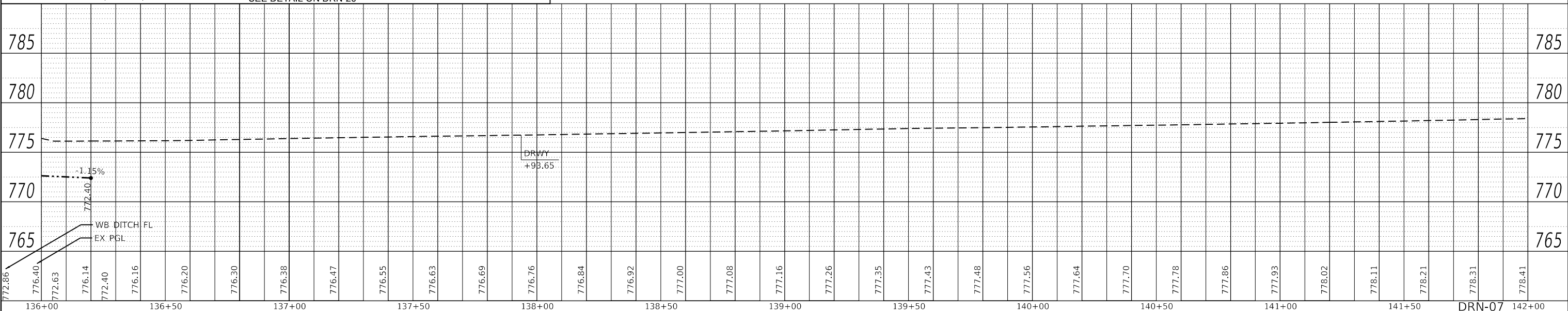
MATCHLINE STA 136+00  
SEE SHEET 260

MATCHLINE STA 142+00  
SEE SHEET 262



**DRAINAGE LEGEND:**

PROPOSED DRAINAGE PIPE	###	MANHOLE	EXISTING	PROPOSED
PROPOSED DRAINAGE STRUCTURE	###	INLET		
SANITARY SEWER	---	CATCH BASIN		
COMBINED SEWER	---	FLARED END SECTION		
ADJUST STRUCTURE	A	DITCH		
REMOVE STRUCTURE	R	STORM SEWER		
PIPE UNDERDRAINS, TYPE 2, 4"	---	BMP: VEGETATED SWALE		
		SEE DETAIL ON DRN-20		



USER NAME = jorger	DESIGNED - JG	REVISED -
	DRAWN - JG	REVISED -
PLOT SCALE = 40.00' / in.	CHECKED - AMB	REVISED -
PLOT DATE = 1/10/2020	DATE - 1/10/2020	REVISED -

STATE OF ILLINOIS  
DEPARTMENT OF TRANSPORTATION

**DRAINAGE AND UTILITIES PLAN  
75TH STREET**

SCALE: 1"=20' SHEET 7 OF 17 SHEETS STA. 136+00 TO STA. 142+00

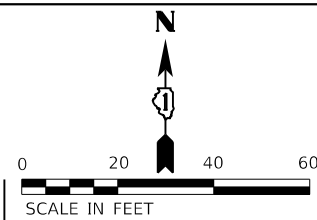
F.A.P. RTE.	SECTION	COUNTY	TOTAL SHEETS	SHEET NO.
0369	16-00233-00-CH	DUPAGE	477	261
CONTRACT NO. 61G18				
ILLINOIS FED. AID PROJECT				

MODEL: IDS INT  
FILE NAME: H:\CURRENT PROJECTS\active\1807000 75th Street Resurfacing - Dupage County\07 Design Information\07a Computer Files\Drawings\DRN\16718718-drain-07.dgn

PLAN	SURVEYED	DATE
	PLOTTED	
	ALIGNED	
	CHECKED	
	FILE NAME	
	NO.	

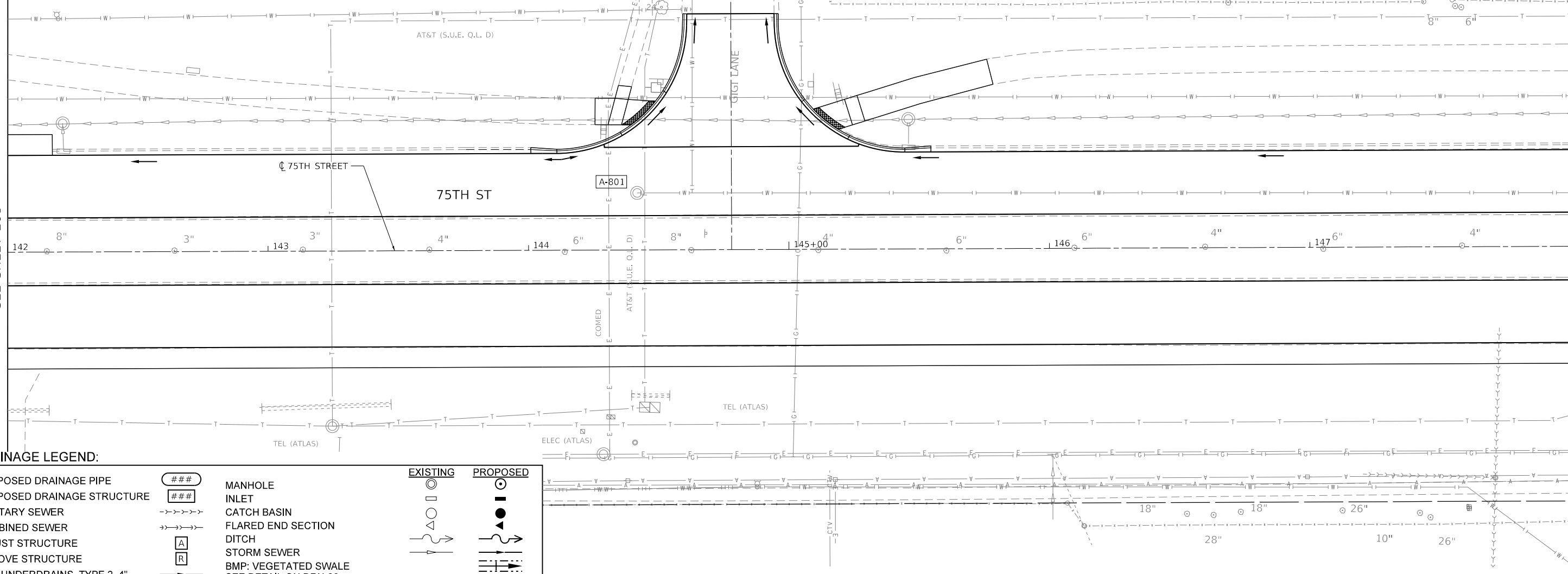
PROFILE	SURVEYED	DATE
	PLOTTED	
	GRADES	
	CHECKED	
	STRUCTURE	
	NOTATION	
	NO.	

MODEL: IDS INT  
 FILE NAME: H:\CURRENT PROJECTS\active\1807000 - 75th Street Resurfacing - Dr\Page County\07 Design Information\07a Computer Files\Drawings\DRN\180718718-Drn-08.dgn



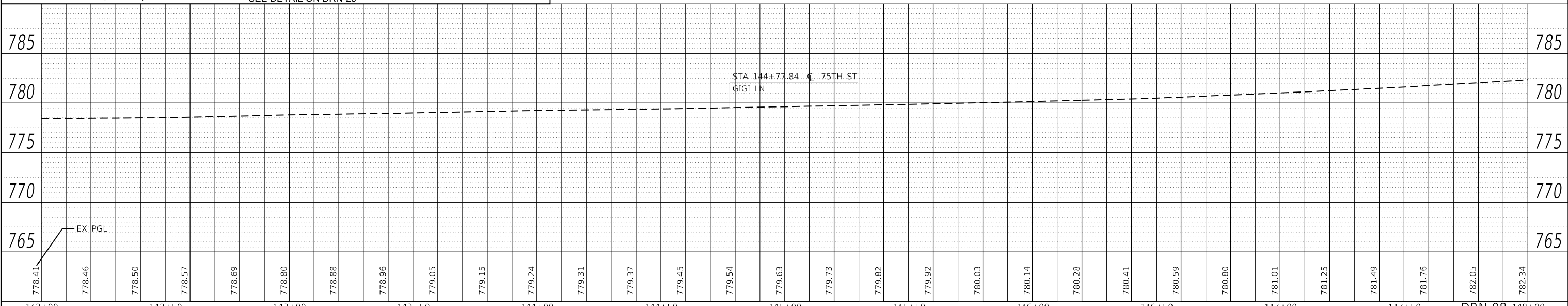
MATCHLINE STA 142+00  
SEE SHEET 261

MATCHLINE STA 148+00  
SEE SHEET 263



**DRAINAGE LEGEND:**

PROPOSED DRAINAGE PIPE	###	MANHOLE	EXISTING	PROPOSED
PROPOSED DRAINAGE STRUCTURE	###	INLET		
SANITARY SEWER	---	CATCH BASIN		
COMBINED SEWER	---	FLARED END SECTION		
ADJUST STRUCTURE	A	DITCH		
REMOVE STRUCTURE	R	STORM SEWER		
PIPE UNDERDRAINS, TYPE 2, 4"	---	BMP: VEGETATED SWALE		
		SEE DETAIL ON DRN-20		



142+00	142+50	143+00	143+50	144+00	144+50	145+00	145+50	146+00	146+50	147+00	147+50	148+00																		
778.41	778.46	778.50	778.57	778.69	778.80	778.88	778.96	779.05	779.15	779.24	779.31	779.37	779.45	779.54	779.63	779.73	779.82	779.92	780.03	780.14	780.28	780.41	780.59	780.80	781.01	781.25	781.49	781.76	782.05	782.34



USER NAME = jorger	DESIGNED - JG	REVISED -
	DRAWN - JG	REVISED -
PLOT SCALE = 40.00' / in.	CHECKED - AMB	REVISED -
PLOT DATE = 1/10/2020	DATE - 1/10/2020	REVISED -

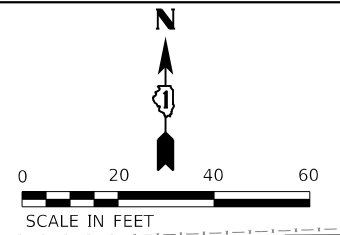
STATE OF ILLINOIS  
DEPARTMENT OF TRANSPORTATION

**DRAINAGE AND UTILITIES PLAN**  
**75TH STREET**

SCALE: 1"=20' SHEET 8 OF 17 SHEETS STA. 142+00 TO STA. 148+00

F.A.P. RTE.	SECTION	COUNTY	TOTAL SHEETS	SHEET NO.
0369	16-00233-00-CH	DUPAGE	477	262
CONTRACT NO. 61G18				
ILLINOIS FED. AID PROJECT				

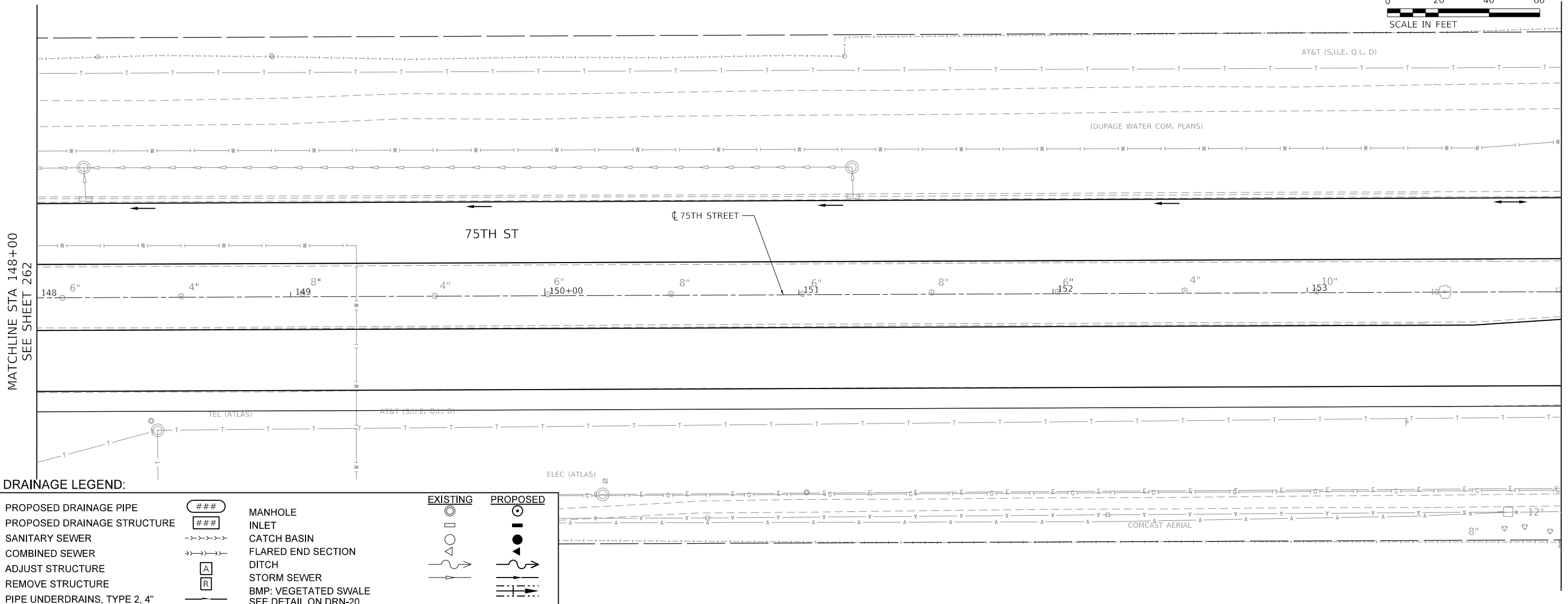
NO DRAINAGE WORK  
ON THIS SHEET



PLAN	SURVEYED	DATE
	PLOTTED	
	ALIGNMENT CHECKED	
	GRADES CHECKED	
	STRUCTURE NOTATIONS CHECKED	
	NOTE BOOK NO.	
	CADD FILE NAME	

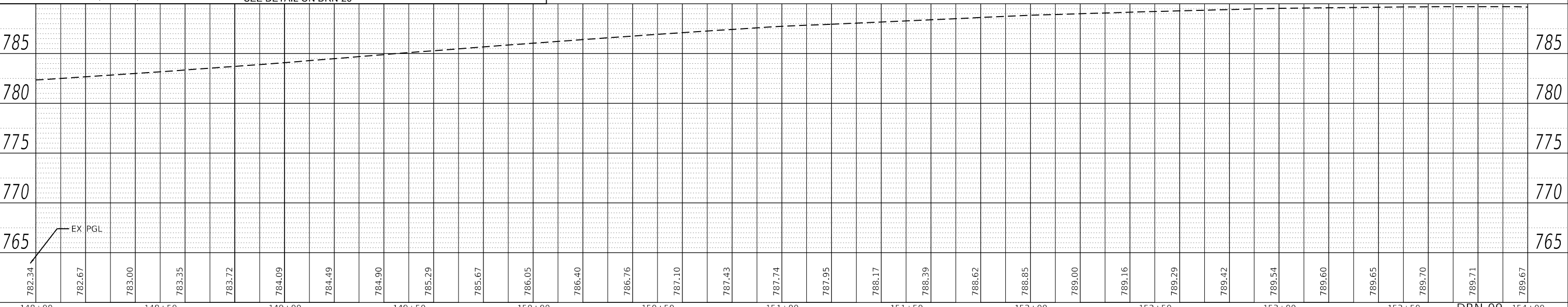
PROFILE	SURVEYED	DATE
	PLOTTED	
	GRADES CHECKED	
	STRUCTURE NOTATIONS CHECKED	
	NOTE BOOK NO.	
	STRUCTURE NOTATIONS CHECKED	

MODEL: IDS INT  
FILE NAME: H:\CURRENT PROJECTS\active\1807000 - 75th Street Resurfacing - Dr\Page County\07 Design Information\07a Computer Files\Drawings\DRN\161718-drain-09.dgn



**DRAINAGE LEGEND:**

PROPOSED DRAINAGE PIPE	###	MANHOLE	EXISTING	PROPOSED
PROPOSED DRAINAGE STRUCTURE	###	INLET		
SANITARY SEWER	->->->->	CATCH BASIN		
COMBINED SEWER	->->->->	FLARED END SECTION		
ADJUST STRUCTURE	A	DITCH		
REMOVE STRUCTURE	R	STORM SEWER		
PIPE UNDERDRAINS, TYPE 2, 4"	->->->->	BMP: VEGETATED SWALE		
		SEE DETAIL ON DRN-20		



148+00	148+50	149+00	149+50	150+00	150+50	151+00	151+50	152+00	152+50	153+00	153+50	154+00																		
782.34	782.67	783.00	783.35	783.72	784.09	784.49	784.90	785.29	785.67	786.05	786.40	786.76	787.10	787.43	787.74	787.95	788.17	788.39	788.62	788.85	789.00	789.16	789.29	789.42	789.54	789.60	789.65	789.70	789.71	789.67



USER NAME = jorger	DESIGNED - JG	REVISED -
	DRAWN - JG	REVISED -
PLOT SCALE = 40.00' / in.	CHECKED - AMB	REVISED -
PLOT DATE = 1/10/2020	DATE - 1/10/2020	REVISED -

STATE OF ILLINOIS  
DEPARTMENT OF TRANSPORTATION

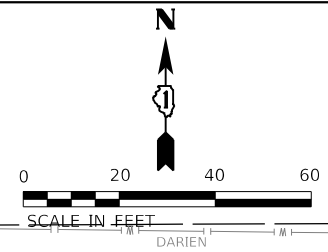
**DRAINAGE AND UTILITIES PLAN  
75TH STREET**

SCALE: 1"=20' SHEET 9 OF 17 SHEETS STA. 148+00 TO STA. 154+00

F.A.P. RTE.	SECTION	COUNTY	TOTAL SHEETS	SHEET NO.
0369	16-00233-00-CH	DUPAGE	477	263
CONTRACT NO. 61G18				
ILLINOIS FED. AID PROJECT				

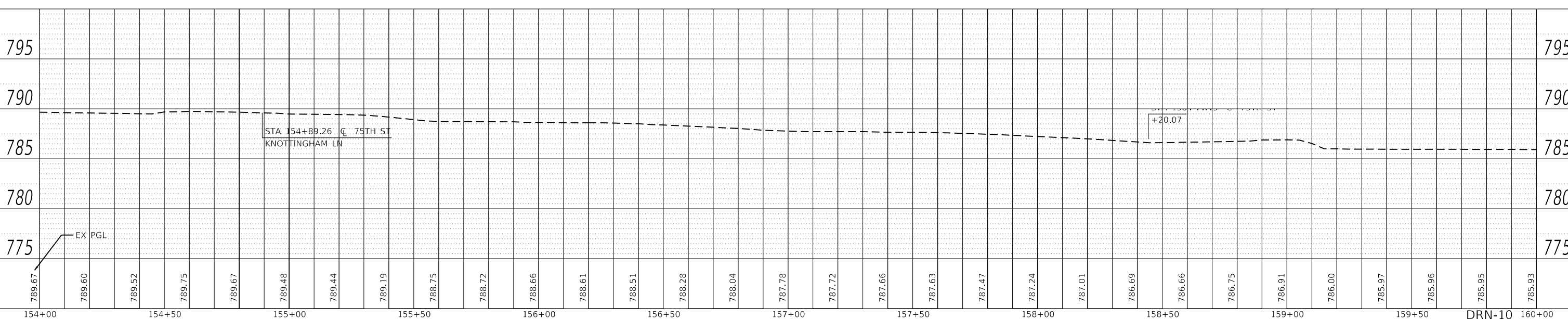
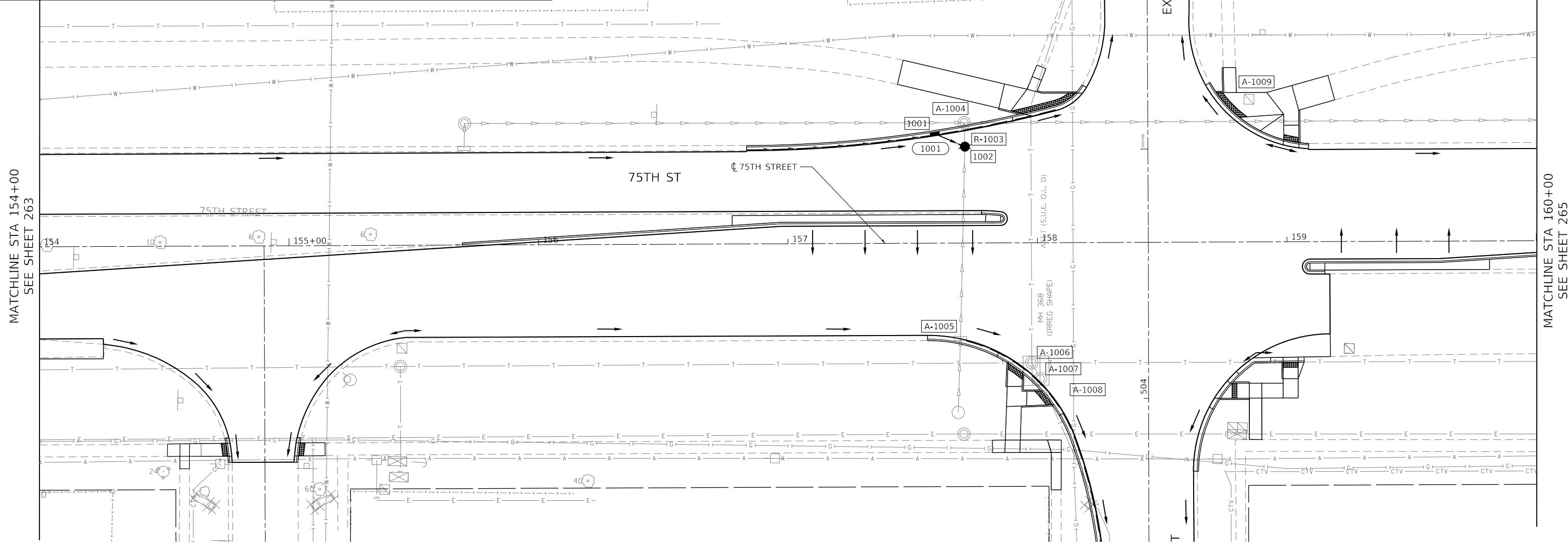
**DRAINAGE LEGEND:**

PROPOSED DRAINAGE PIPE	###	MANHOLE	EXISTING	PROPOSED
PROPOSED DRAINAGE STRUCTURE	###	INLET		
SANITARY SEWER	→→→→	CATCH BASIN		
COMBINED SEWER	→→→→	FLARED END SECTION		
ADJUST STRUCTURE	A	DITCH		
REMOVE STRUCTURE	R	STORM SEWER		
PIPE UNDERDRAINS, TYPE 2, 4"	→→→→	BMP: VEGETATED SWALE		
		SEE DETAIL ON DRN-20		



PLAN	SURVEYED	DATE
	PLOTTED	
	ALIGNED	
	CHECKED	
	FILE NAME	
	NO.	

PROFILE	SURVEYED	DATE
	PLOTTED	
	GRADES CHECKED	
	STRUCTURE NOTATIONS CHECKED	
	NO.	



MODEL: IDS INT  
 FILE NAME: H:\CURRENT PROJECTS\active\1807000 - 25th Street Resurfacing - Dr\Page County\07 Design Information\07a Computer Files\Drawings\DRN\16718-drain-10.dgn

154+00	154+50	155+00	155+50	156+00	156+50	157+00	157+50	158+00	158+50	159+00	159+50	160+00																		
789.67	789.60	789.52	789.75	789.67	789.48	789.44	789.19	788.75	788.72	788.66	788.61	788.51	788.28	788.04	787.78	787.72	787.66	787.63	787.47	787.24	787.01	786.69	786.66	786.75	786.91	786.00	785.97	785.96	785.95	785.93



USER NAME = jorger	DESIGNED - JG	REVISED -
	DRAWN - JG	REVISED -
PLOT SCALE = 40.00' / in.	CHECKED - AMB	REVISED -
PLOT DATE = 1/10/2020	DATE - 1/10/2020	REVISED -

**STATE OF ILLINOIS  
 DEPARTMENT OF TRANSPORTATION**

**DRAINAGE AND UTILITIES PLAN  
 75TH STREET**

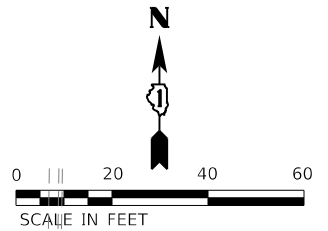
SCALE: 1"=20' SHEET 10 OF 17 SHEETS STA. 154+00 TO STA. 160+00

F.A.P. RTE.	SECTION	COUNTY	TOTAL SHEETS	SHEET NO.
0369	16-00233-00-CH	DUPAGE	477	264
CONTRACT NO. 61G18				

ILLINOIS FED. AID PROJECT



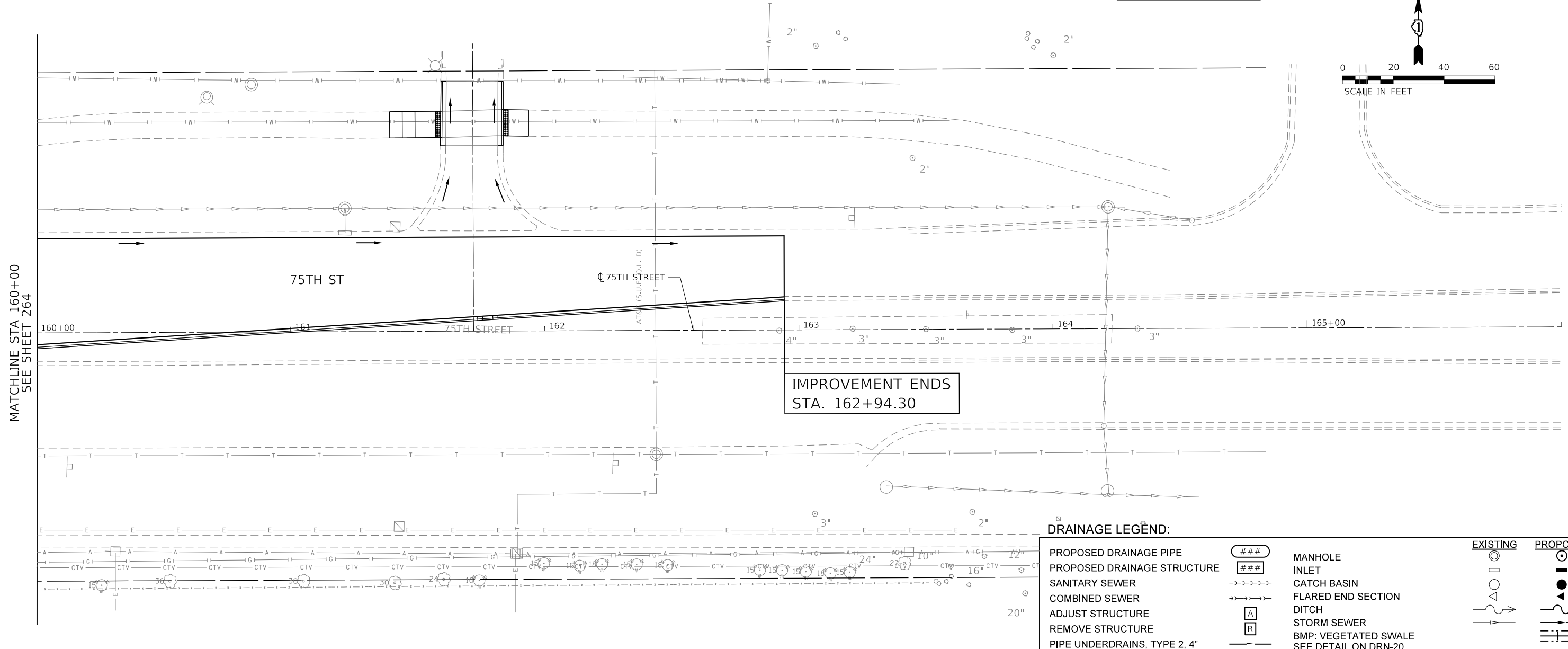
NO DRAINAGE WORK  
ON THIS SHEET



PLAN	SURVEYED	DATE
NO.	BY	

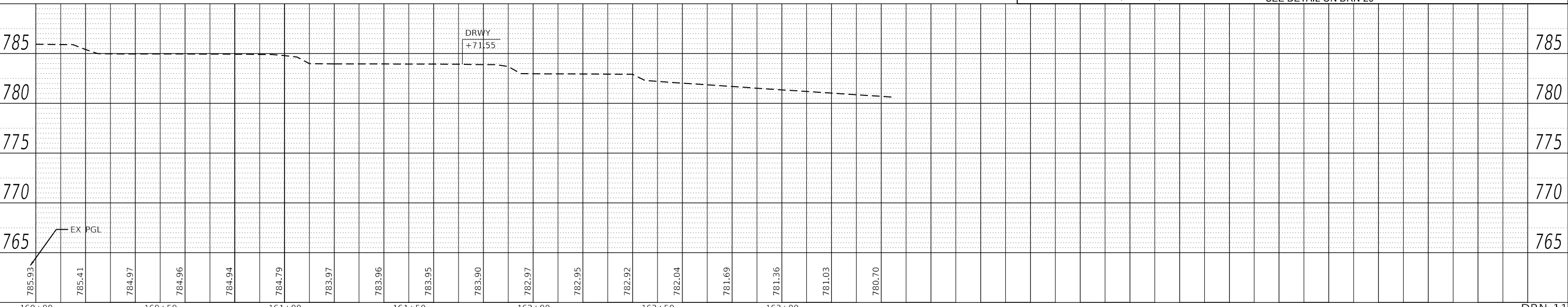
PROFILE	SURVEYED	DATE
NO.	BY	

MATCHLINE STA. 160+00  
SEE SHEET 264



**DRAINAGE LEGEND:**

PROPOSED DRAINAGE PIPE	###	MANHOLE	EXISTING	PROPOSED
PROPOSED DRAINAGE STRUCTURE	###	INLET		
SANITARY SEWER	->->->->	CATCH BASIN		
COMBINED SEWER	->->->->	FLARED END SECTION		
ADJUST STRUCTURE	[A]	DITCH		
REMOVE STRUCTURE	[R]	STORM SEWER		
PIPE UNDERDRAINS, TYPE 2, 4"	->->->->	BMP: VEGETATED SWALE		
		SEE DETAIL ON DRN-20		



MODEL: IDS INT  
FILE NAME: H:\CURRENT PROJECTS\active\1807000 - 25th Street Resurfacing - Dr\Page County\07 Design Information\07a Computer Files\Drawings\DRN\167185-sic-drain-11.dgn



2im Group, LLC  
118 South Clinton St.  
Suite 350  
Chicago, IL 60661

USER NAME = jorger	DESIGNED - JG	REVISED -
	DRAWN - JG	REVISED -
PLOT SCALE = 40.00' / in.	CHECKED - AMB	REVISED -
PLOT DATE = 1/10/2020	DATE - 1/10/2020	REVISED -

STATE OF ILLINOIS  
DEPARTMENT OF TRANSPORTATION

**DRAINAGE AND UTILITIES PLAN  
75TH STREET**

SCALE: 1"=20' SHEET 11 OF 17 SHEETS STA. 160+00 TO STA. 163+00

F.A.P. RTE.	SECTION	COUNTY	TOTAL SHEETS	SHEET NO.
0369	16-00233-00-CH	DUPAGE	477	265
CONTRACT NO. 61G18				
ILLINOIS FED. AID PROJECT				

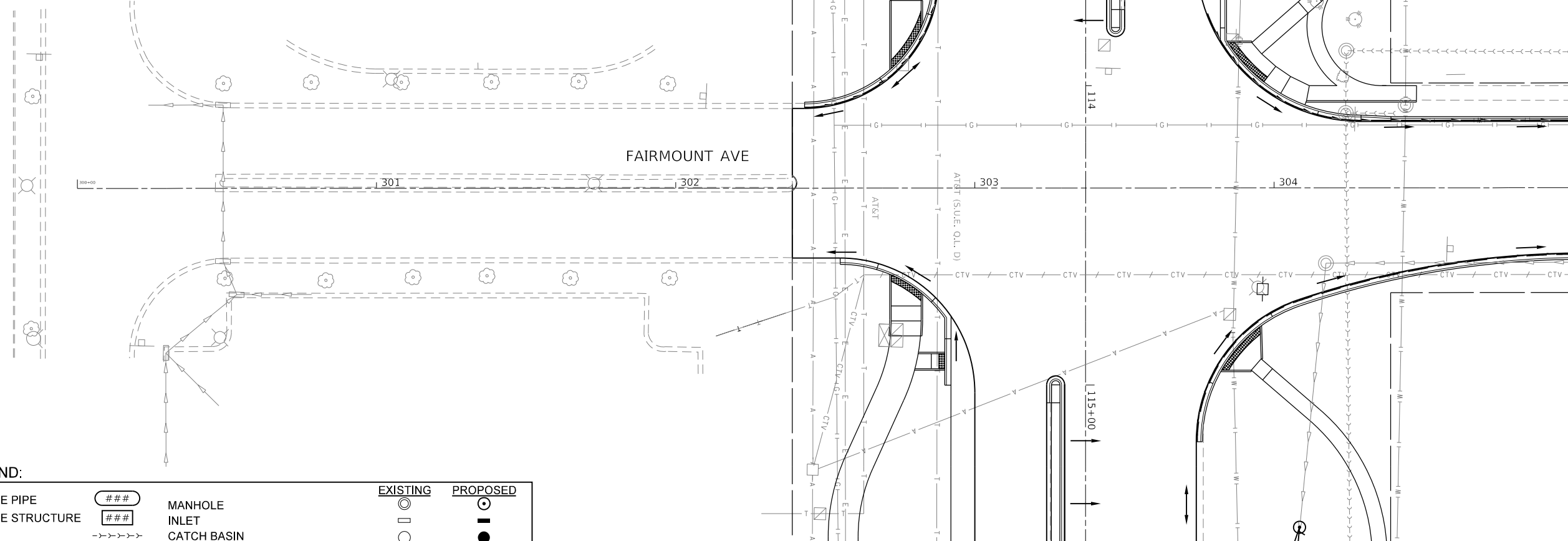
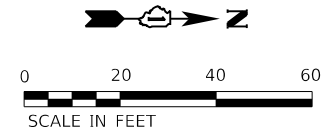
DRN-11

PLAN	SURVEYED	DATE
	PLOTTED	
	ALIGNED	
	CHECKED	
	FILE NAME	
	NO.	

PROFILE	SURVEYED	DATE
	PLOTTED	
	GRADES	
	CHECKED	
	STRUCTURE	
	NOTATION	
	NO.	

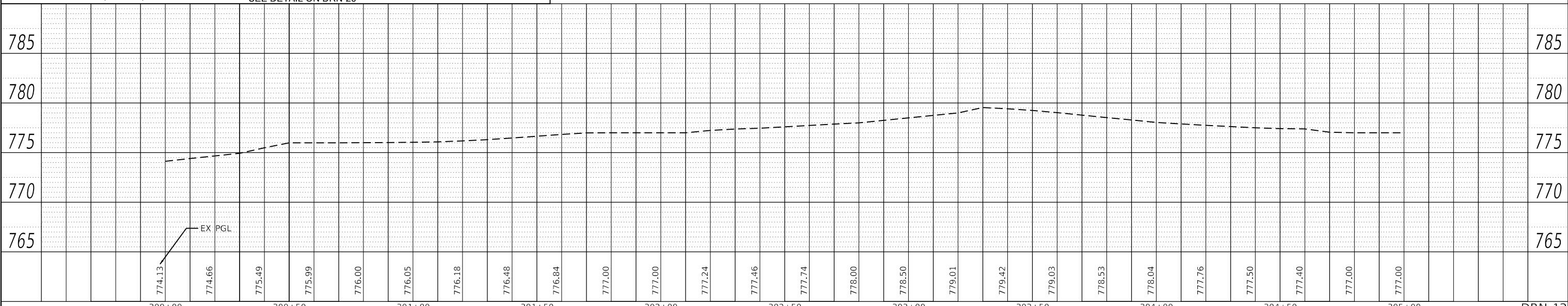
MODEL: IDS INT  
 FILE NAME: H:\CURRENT PROJECTS\active\1807000 - 23rd Street Resurfacing - Dr\Page County\07 Design Information\07a Computer Files\Sheet Files\Drainage\DRN12\18071621E-sic-drain-12.dgn

NO DRAINAGE WORK  
ON THIS SHEET



**DRAINAGE LEGEND:**

PROPOSED DRAINAGE PIPE	###	MANHOLE	EXISTING	PROPOSED
PROPOSED DRAINAGE STRUCTURE	###	INLET		
SANITARY SEWER	->->->	CATCH BASIN		
COMBINED SEWER	->->->	FLARED END SECTION		
ADJUST STRUCTURE	A	DITCH		
REMOVE STRUCTURE	R	STORM SEWER		
PIPE UNDERDRAINS, TYPE 2, 4"	->->->	BMP: VEGETATED SWALE		
		SEE DETAIL ON DRN-20		



MATCHLINE STA 305+00  
SEE SHEET 267



USER NAME = jorger  
 PLOT SCALE = 40.00' / in.  
 PLOT DATE = 1/10/2020

DESIGNED - JG  
 DRAWN - JG  
 CHECKED - AMB  
 DATE - 1/10/2020

REVISED -  
 REVISED -  
 REVISED -  
 REVISED -

STATE OF ILLINOIS  
DEPARTMENT OF TRANSPORTATION

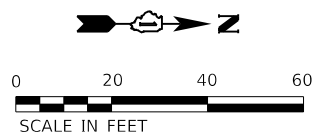
**DRAINAGE AND UTILITIES PLAN  
FAIRMOUNT AVENUE**

SCALE: 1"=20' SHEET 12 OF 17 SHEETS STA. 300+00 TO STA. 305+00

F.A.P. RTE.	SECTION	COUNTY	TOTAL SHEETS	SHEET NO.
0369	16-00233-00-CH	DUPAGE	477	266
CONTRACT NO. 61G18				
ILLINOIS FED. AID PROJECT				

DRN-12



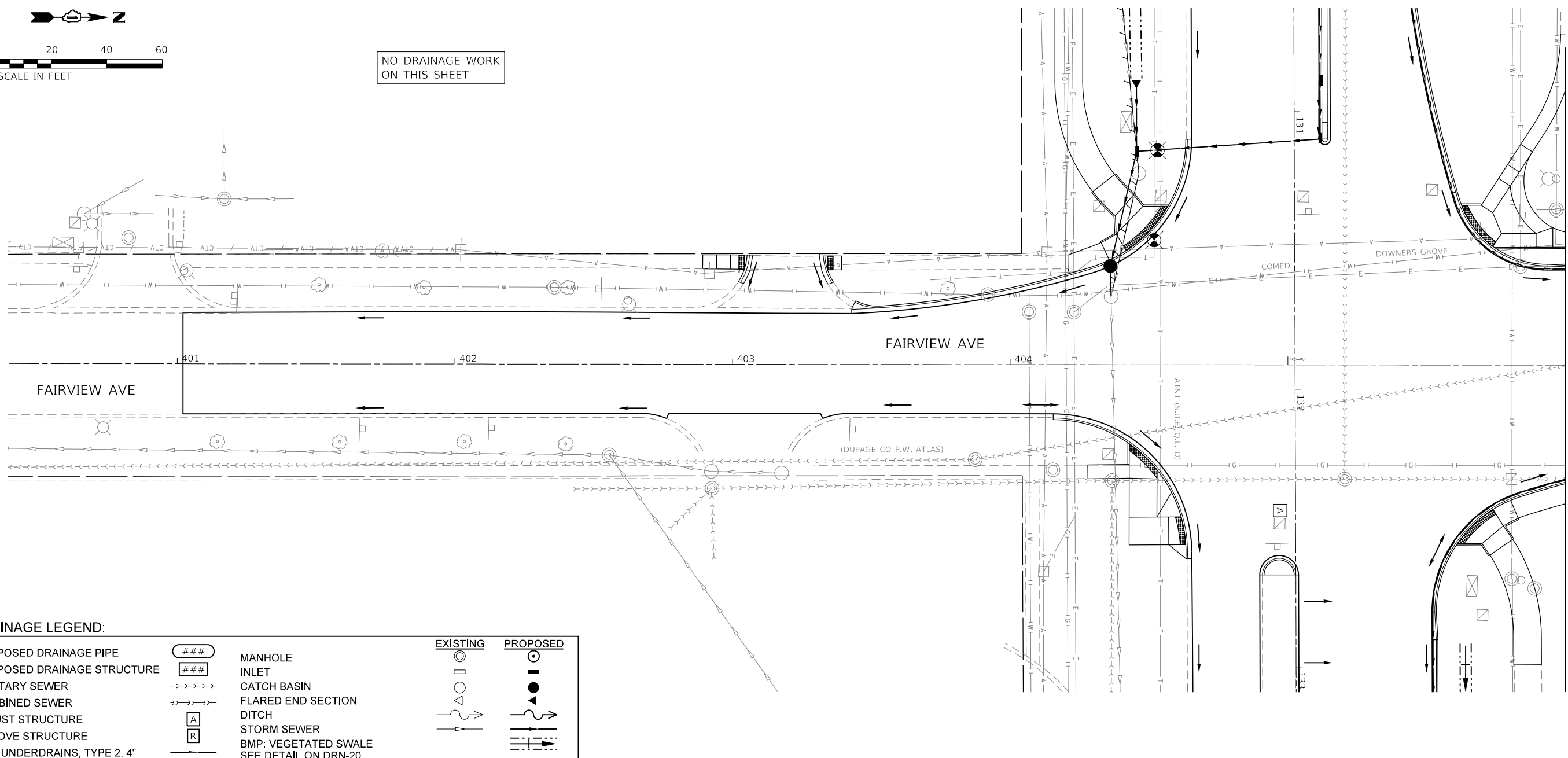


NO DRAINAGE WORK  
ON THIS SHEET

PLAN	SURVEYED	DATE
	PLOTTED	
	ALIGNED	
	CHECKED	
	FILED	
	NO.	

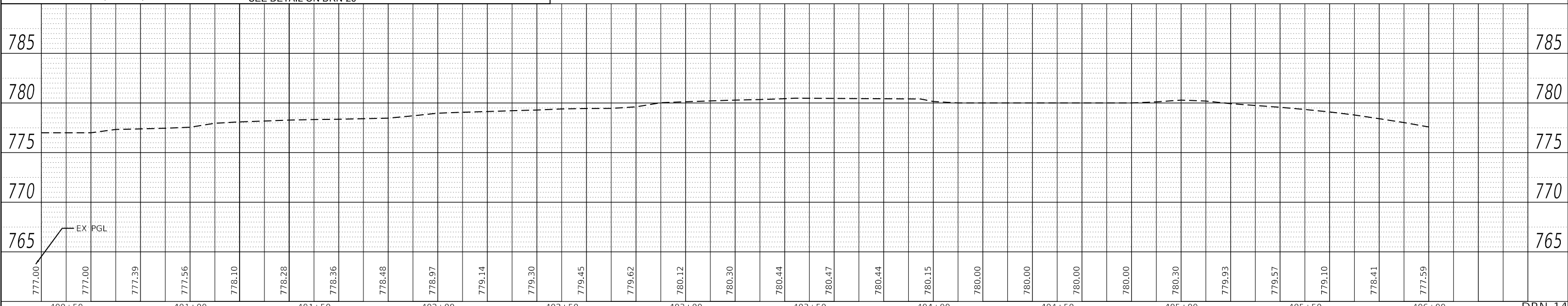
PROFILE	SURVEYED	DATE
	PLOTTED	
	GRADES	
	CHECKED	
	NO.	

MODEL: IDS INT  
FILE NAME: H:\CURRENT PROJECTS\active\1807000 - 23th Street Resurfacing - DuPage County\07 Design Information\07a Computer Files\Drawings\DRN\1807000-23th-Drainage-H.dwg



**DRAINAGE LEGEND:**

PROPOSED DRAINAGE PIPE	###	MANHOLE	EXISTING	PROPOSED
PROPOSED DRAINAGE STRUCTURE	###	INLET		
SANITARY SEWER	->->->	CATCH BASIN		
COMBINED SEWER	->->->	FLARED END SECTION		
ADJUST STRUCTURE	A	DITCH		
REMOVE STRUCTURE	R	STORM SEWER		
PIPE UNDERDRAINS, TYPE 2, 4"	->->->	BMP: VEGETATED SWALE		
		SEE DETAIL ON DRN-20		



USER NAME = jorger	DESIGNED - JG	REVISED -
	DRAWN - JG	REVISED -
PLOT SCALE = 40.00' / in.	CHECKED - AMB	REVISED -
PLOT DATE = 1/10/2020	DATE - 1/10/2020	REVISED -

STATE OF ILLINOIS  
DEPARTMENT OF TRANSPORTATION

**DRAINAGE AND UTILITIES PLAN  
FAIRVIEW AVE**

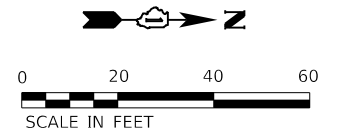
SCALE: 1"=20' SHEET 14 OF 17 SHEETS STA. 401+00 TO STA. 406+00

F.A.P. RTE.	SECTION	COUNTY	TOTAL SHEETS	SHEET NO.
0369	16-00233-00-CH	DUPAGE	477	268
CONTRACT NO. 61G18				

MATCHLINE STA 406+00  
SEE SHEET 269

DRN-14

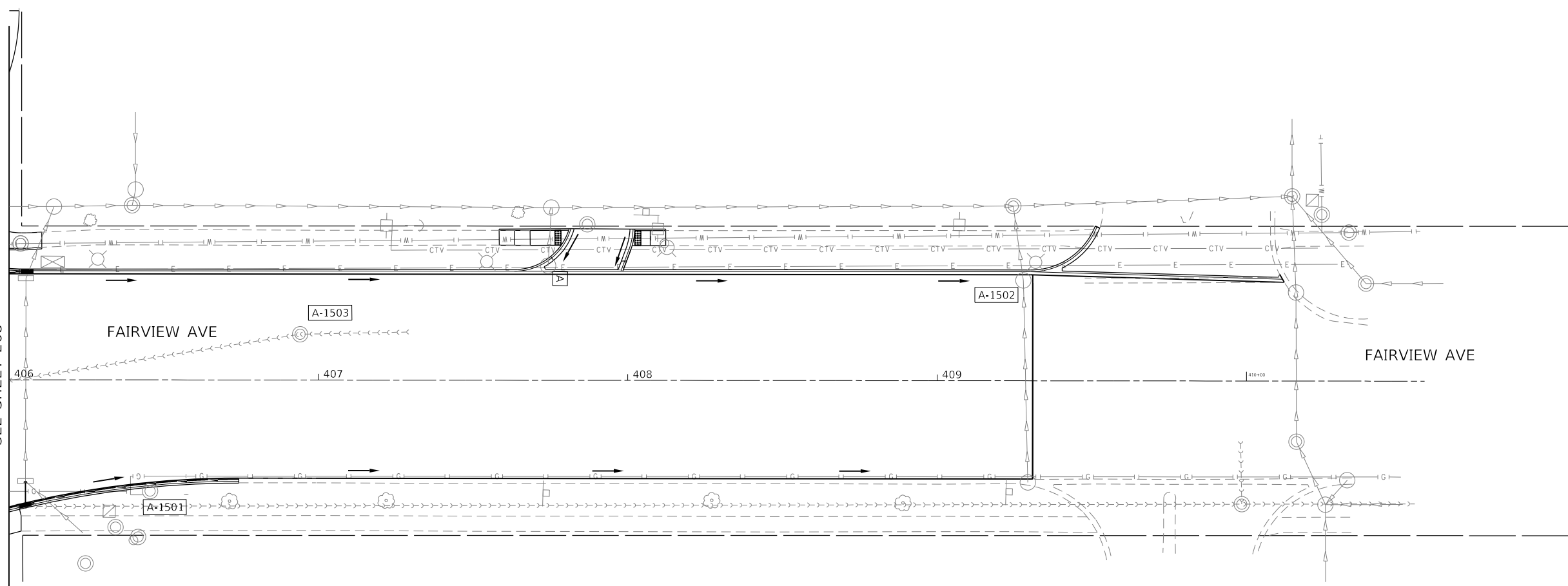
ILLINOIS FED. AID PROJECT



PLAN	SURVEYED	DATE
	PLOTTED	
	ALIGNMENT CHECKED	
	GRADES CHECKED	
	STRUCTURE NOTATIONS CHECKED	
	NOTE BOOK NO.	
	CADD FILE NAME	

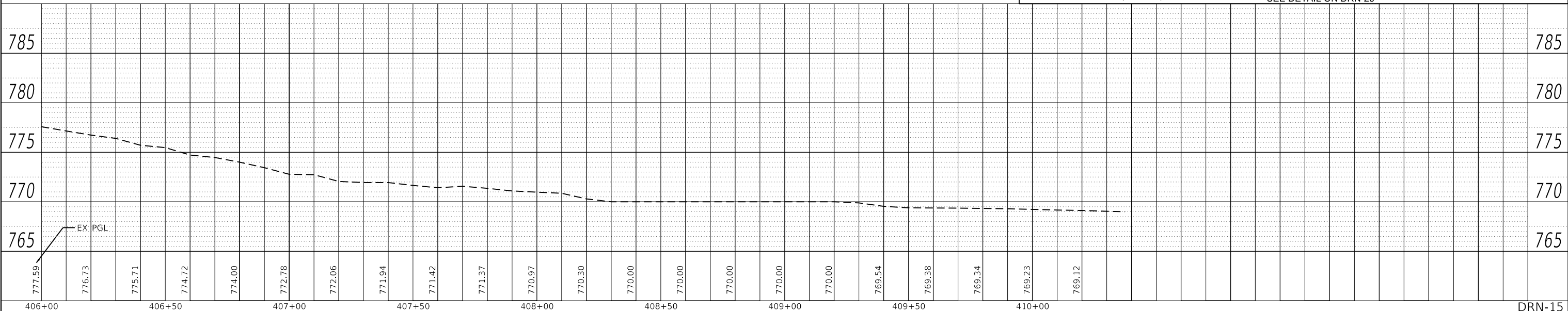
PROFILE	SURVEYED	DATE
	PLOTTED	
	GRADES CHECKED	
	STRUCTURE NOTATIONS CHECKED	
	NOTE BOOK NO.	
	CADD FILE NAME	

MATCHLINE STA 406+00  
SEE SHEET 268



**DRAINAGE LEGEND:**

PROPOSED DRAINAGE PIPE	###	MANHOLE	⊙	EXISTING	⊙
PROPOSED DRAINAGE STRUCTURE	###	INLET	⊙	PROPOSED	⊙
SANITARY SEWER	->->->	CATCH BASIN	■		■
COMBINED SEWER	->->->	FLARED END SECTION	▲		▲
ADJUST STRUCTURE	A	DITCH	~		~
REMOVE STRUCTURE	R	STORM SEWER	~		~
PIPE UNDERDRAINS, TYPE 2, 4"	~	BMP: VEGETATED SWALE	~		~
		SEE DETAIL ON DRN-20			



USER NAME = jorger	DESIGNED - JG	REVISED -
	DRAWN - JG	REVISED -
PLOT SCALE = 40.00' / in.	CHECKED - AMB	REVISED -
PLOT DATE = 1/10/2020	DATE - 1/10/2020	REVISED -

**STATE OF ILLINOIS  
DEPARTMENT OF TRANSPORTATION**

**DRAINAGE AND UTILITIES PLAN  
FAIRVIEW AVE**

SCALE: 1"=20' SHEET 15 OF 17 SHEETS STA. 406+00 TO STA. 410+00

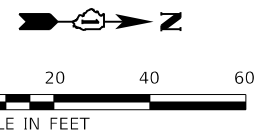
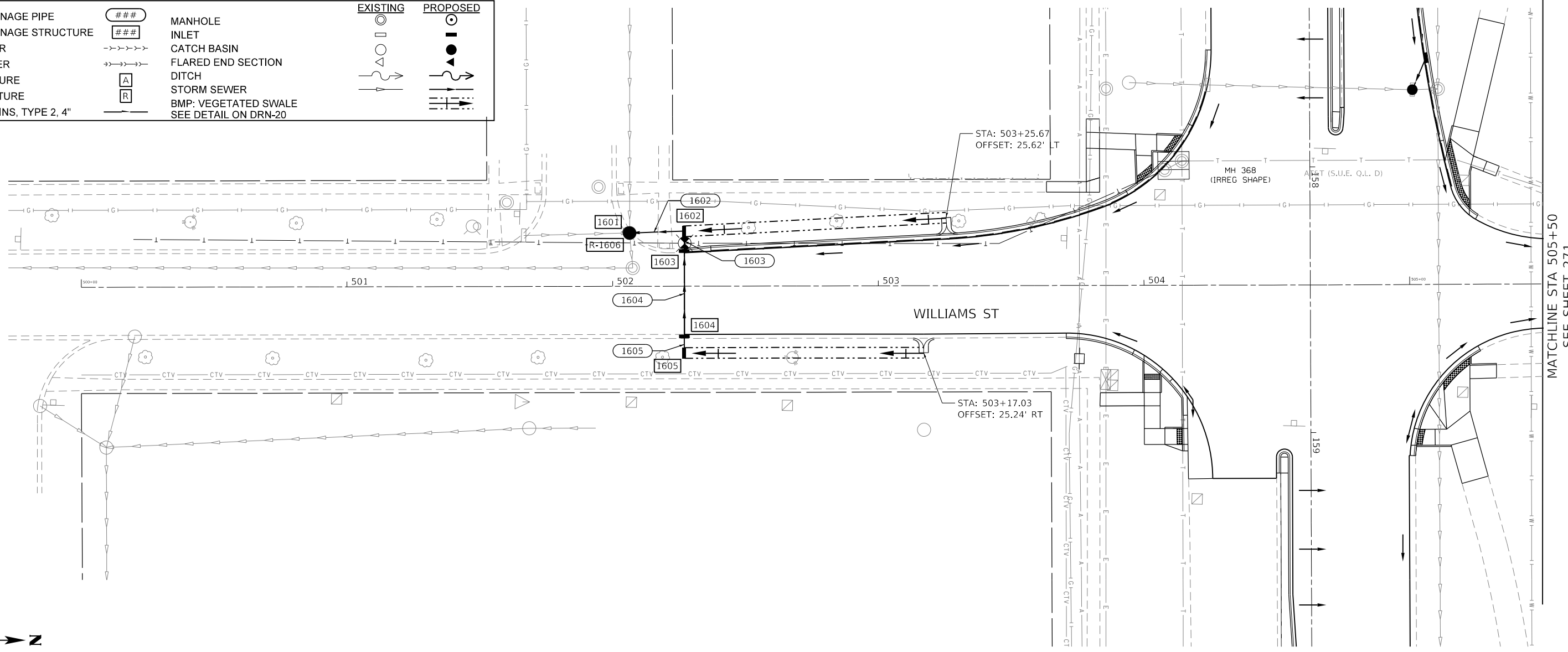
F.A.P. RTE.	SECTION	COUNTY	TOTAL SHEETS	SHEET NO.
0369	16-00233-00-CH	DUPAGE	477	269
CONTRACT NO. 61G18				

DRN-15

ILLINOIS FED. AID PROJECT

**DRAINAGE LEGEND:**

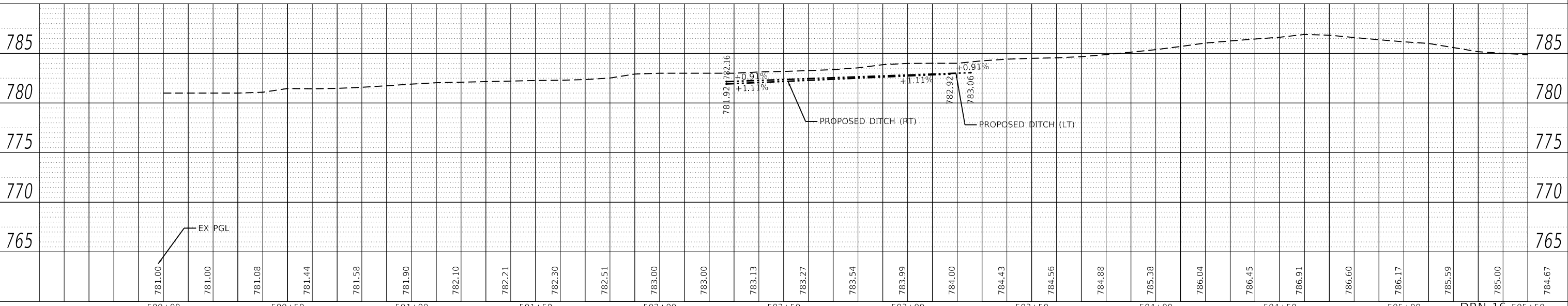
PROPOSED DRAINAGE PIPE	###	MANHOLE	EXISTING	PROPOSED
PROPOSED DRAINAGE STRUCTURE	###	INLET		
SANITARY SEWER	→→→→	CATCH BASIN		
COMBINED SEWER	→→→→	FLARED END SECTION		
ADJUST STRUCTURE	A	DITCH		
REMOVE STRUCTURE	R	STORM SEWER		
PIPE UNDERDRAINS, TYPE 2, 4"	→→→→	BMP: VEGETATED SWALE		
		SEE DETAIL ON DRN-20		



PLAN	SURVEYED	DATE
	PLOTTED	
	ALIGNMENT CHECKED	
	GRADES CHECKED	
	STRUCTURE NOTATIONS CHECKED	
	NO.	

PROFILE	SURVEYED	DATE
	PLOTTED	
	GRADES CHECKED	
	STRUCTURE NOTATIONS CHECKED	
	NO.	

MODEL: IDS INT  
 FILE NAME: H:\CURRENT PROJECTS\active\1807000 - 25th Street Resurfacing - Dr\Page County\07 Design Information\07a Computer Files\Sheet Files\Drainage\DRN16\16218-sst-drain-16.dgn



2im Group, LLC  
 118 South Clinton St  
 Suite 350  
 Chicago, IL 60661

USER NAME = jorger	DESIGNED - JG	REVISED -
	DRAWN - JG	REVISED -
PLOT SCALE = 40.00' / in.	CHECKED - AMB	REVISED -
PLOT DATE = 1/10/2020	DATE - 1/10/2020	REVISED -

**STATE OF ILLINOIS  
 DEPARTMENT OF TRANSPORTATION**

**DRAINAGE AND UTILITIES PLAN  
 WILLIAMS ST**

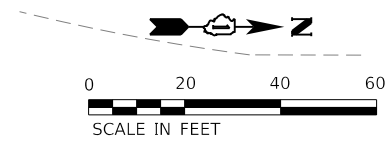
SCALE: 1"=20' SHEET 16 OF 17 SHEETS STA. 505+00 TO STA. 505+50

F.A.P. RTE.	SECTION	COUNTY	TOTAL SHEETS	SHEET NO.
0369	16-00233-00-CH	DUPAGE	477	270
CONTRACT NO. 61G18				
ILLINOIS FED. AID PROJECT				

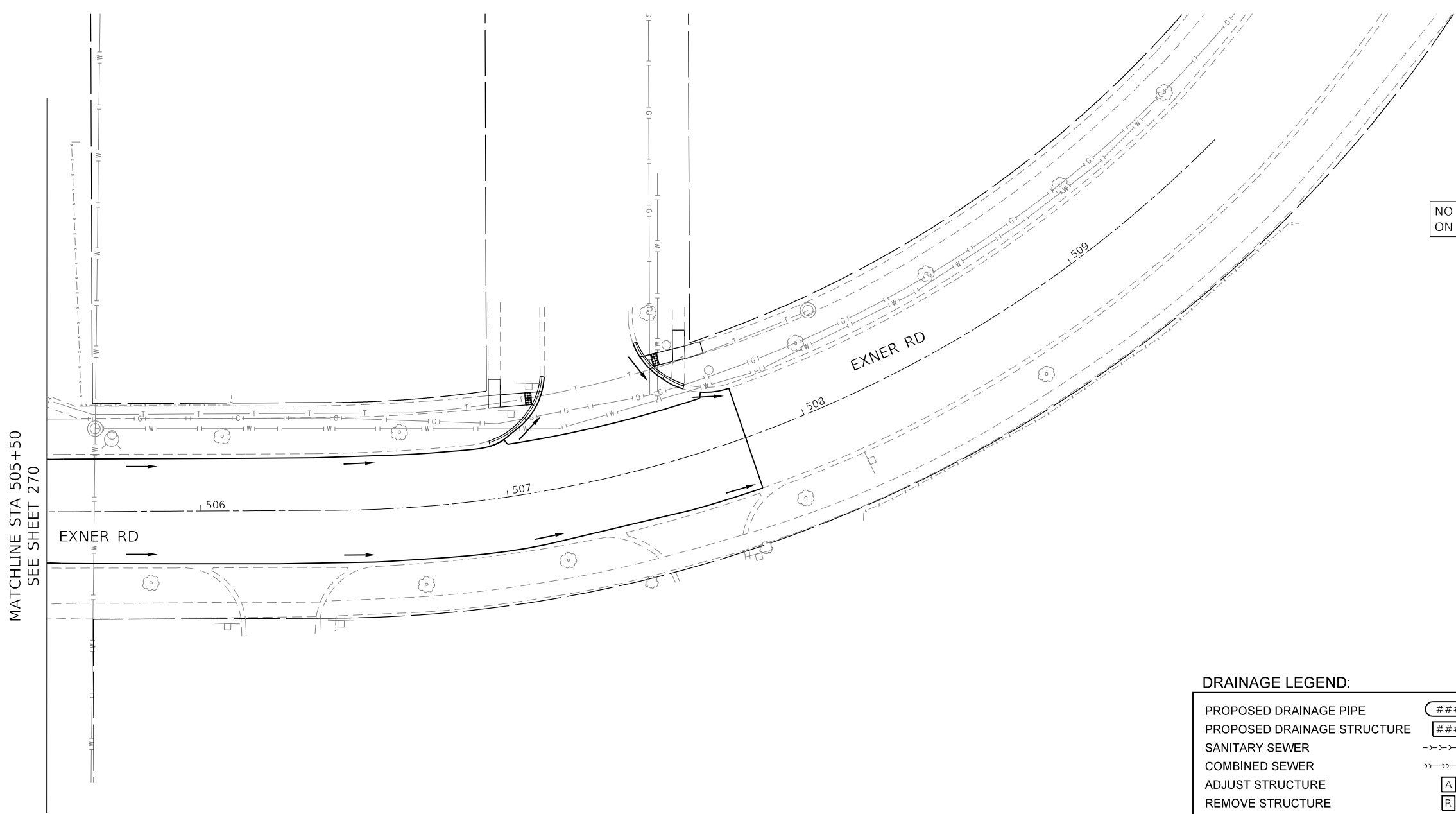
PLAN	SURVEYED	DATE
	PLOTTED	
	ALIGNED	
	CHECKED	
	FILE NAME	
	NO.	

PROFILE	SURVEYED	DATE
	PLOTTED	
	GRADES	
	CHECKED	
	STRUCTURE	
	NOTATION	
	NO.	

MODEL: IDS INT  
 FILE NAME: H:\CURRENT PROJECTS\active\1807000 - 25th Street Resurfacing - Dr\Page County\07 Design Information\07a Computer Files\Sheet Files\Drainage\DRN17\1807000-25th-st-drain-17.dgn

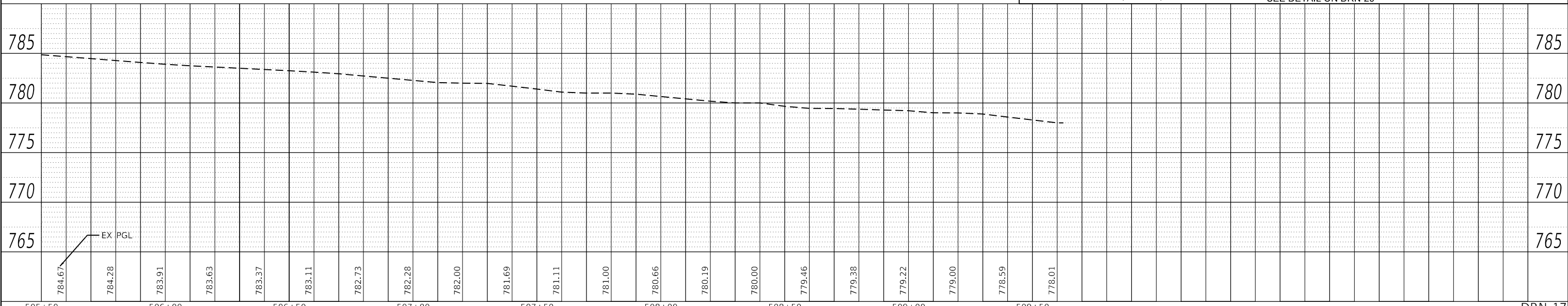


NO DRAINAGE WORK  
ON THIS SHEET



**DRAINAGE LEGEND:**

PROPOSED DRAINAGE PIPE	###	MANHOLE	⊙	EXISTING	⊙	PROPOSED	⊙
PROPOSED DRAINAGE STRUCTURE	###	INLET	⊙		⊙		⊙
SANITARY SEWER	->->->->	CATCH BASIN	⊙		⊙		⊙
COMBINED SEWER	->->->->	FLARED END SECTION	⊙		⊙		⊙
ADJUST STRUCTURE	A	DITCH	⊙		⊙		⊙
REMOVE STRUCTURE	R	STORM SEWER	⊙		⊙		⊙
PIPE UNDERDRAINS, TYPE 2, 4"	—	BMP: VEGETATED SWALE	⊙		⊙		⊙
		SEE DETAIL ON DRN-20					



2im Group, LLC  
 118 South Clinton St.  
 Suite 350  
 Chicago, IL 60661

USER NAME = jorger	DESIGNED - JG	REVISED -
	DRAWN - JG	REVISED -
PLOT SCALE = 40.00' / in.	CHECKED - AMB	REVISED -
PLOT DATE = 1/10/2020	DATE - 1/10/2020	REVISED -

**STATE OF ILLINOIS  
 DEPARTMENT OF TRANSPORTATION**

**DRAINAGE AND UTILITIES PLAN  
 EXNER RD**

SCALE: 1"=20' SHEET 17 OF 17 SHEETS STA. 505+50 TO STA. 509+00

F.A.P. RTE.	SECTION	COUNTY	TOTAL SHEETS	SHEET NO.
0369	16-00233-00-CH	DUPAGE	477	271
CONTRACT NO. 61G18				
ILLINOIS FED. AID PROJECT				

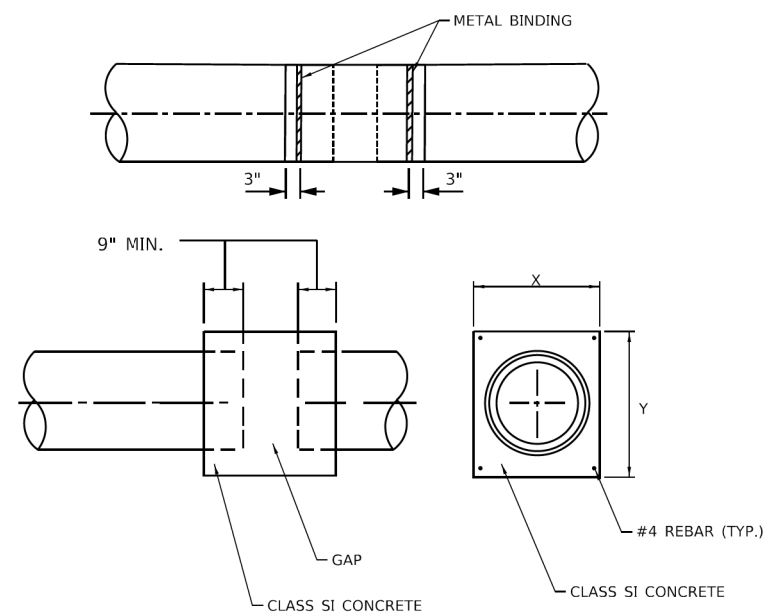
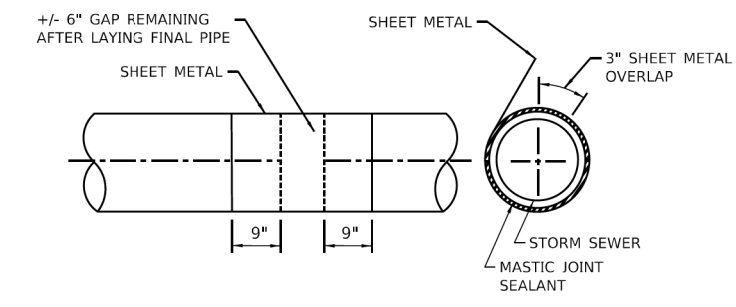
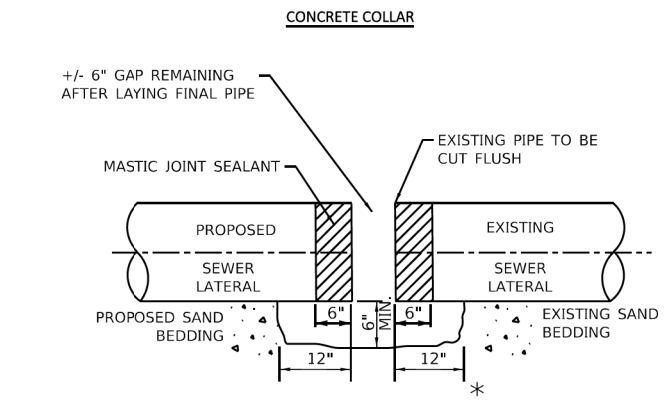
DRN-17







MODEL: Default  
 FILE NAME: I:\CURRENT PROJECTS\Active\1807000 75th Street Resurfacing - DuPage County\07 Design Information\07a Computer Files\Sheet Files\Roadway\Sheets-Standard Drawings\1807000 75th Street Resurfacing\1807000 75th Street Resurfacing.dwg  
 USER: jorger

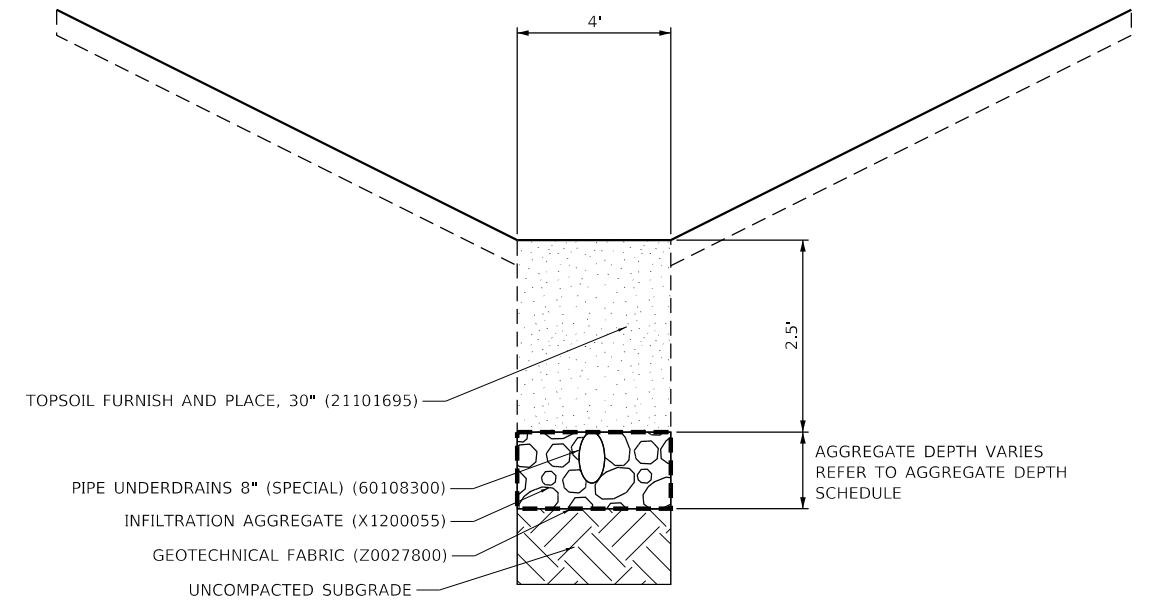


**CONSTRUCTION SEQUENCE FOR CONCRETE COLLAR**

1. CUT THE EXISTING END OF THE PIPE SO AS TO PRESENT A FLUSH BUTT JOINT. BRUSH AND CLEAN ALL PIPES.
2. APPLY THE MASTIC JOINT SEALANT TO THE FIRST 6" OF EACH PIPE.
3. BUTT THE PIPES TOGETHER LEAVING A MINIMUM OF 12" X 6" DEEP EXCAVATION UNDER AND AROUND EACH PIPE END. A GAP MAY REMAIN AFTER LAYING THE FINAL PIECE OF PROPOSED PIPE.
4. CUT A PIECE OF SHEET METAL GAGE NO. 19 1.1 (0.0418). THE WIDTH OF THE SHEET METAL SHOULD BE 18" PLUS THE SIZE OF THE GAP BETWEEN PIPES (+/- 6"). THE LENGTH SHOULD BE THE OUTSIDE CIRCUMFERENCE OF THE PIPE PLUS 3" LONG.
5. WRAP THE SHEET METAL AROUND THE PIPES, 9" ON EACH SIDE OF THE PIPE ENDS, STARTING AT THE TOP OF THE PIPE. FOR CONNECTIONS BETWEEN RCP AND CMP PIPES, UTILIZE A RUBBER COUPLER.
6. LAP THE SHEET METAL AT LEAST 3" AT THE TOP OF THE PIPE AND PLACE THE MASTIC JOINT SEALANT BETWEEN THE LAP.
7. PLACE TWO METAL BANDS AROUND THE SHEET METAL, 3" FROM THE ENDS, AND TIGHTEN.
8. WIPE OFF ANY EXCESS MASTIC JOINT SEALANT THAT OZES OUT FROM BETWEEN THE SHEET METAL AND THE PIPES.
9. PLACE CLASS SI CONCRETE AROUND THE JOINT.

PIPE SIZE IN	OUTER DIAMETER IN	CONCRETE VOLUME CU YD	X IN	Y IN
12	16.0	0.30	28.0	28.0
15	19.5	0.36	31.5	31.5
18	23.0	0.42	35.0	35.0
21	26.5	0.48	38.5	38.5
24	30.0	0.54	42.0	42.0
27	33.5	0.61	45.5	45.5
30	37.0	0.68	49.0	49.0
33	40.5	0.76	52.5	52.5
36	44.0	0.83	56.0	56.0
42	51.0	0.99	63.0	63.0
48	58.0	1.16	70.0	70.0
54	65.0	1.34	77.0	77.0
60	72.0	1.54	84.0	84.0
66	79.0	1.74	91.0	91.0
72	86.0	1.95	98.0	98.0

ROAD	DITCH START		DITCH END		DEPTH OF AGGREGATE (FT)
	STATION	OFFSET	STATION	OFFSET	
75TH STREET	108+55.00	89.00 RT	113+53.20	81.72 RT	1.00
75TH STREET	115+61.41	61.95 LT	117+59.91	65.60 LT	2.40
75TH STREET	132+91.94	61.04 LT	136+31.04	61.86 LT	2.10
WILLIAMS STREET	503+25.67	25.62 LT	502+26.99	20.75 LT	1.20
WILLIAMS STREET	503+17.03	25.24 RT	502+26.98	22.94 RT	1.20



**VEGETATED SWALE WITH INFILTRATION TRENCH**  
 NOT TO SCALE

**DRAINAGE DETAILS**

SCALE: SHEET OF SHEETS STA. TO STA.

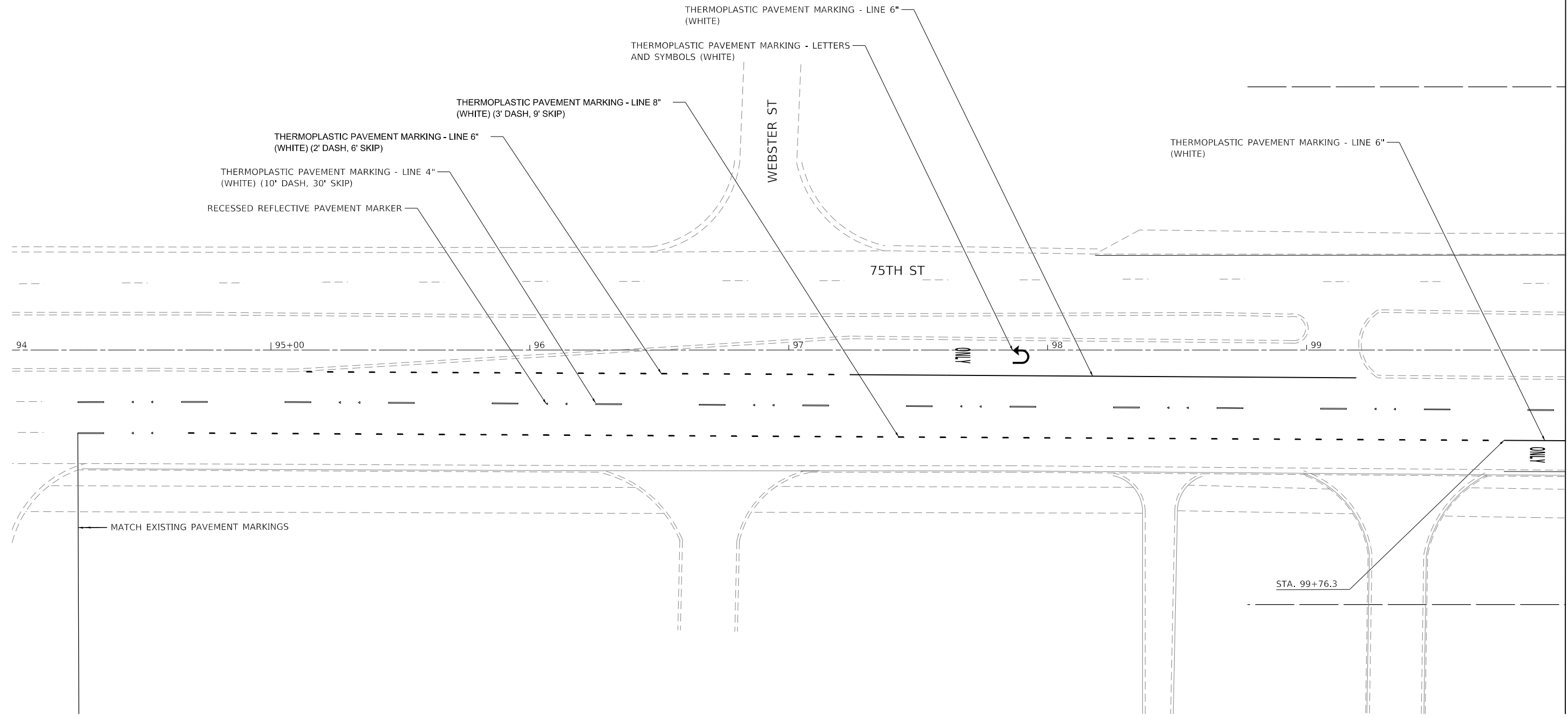
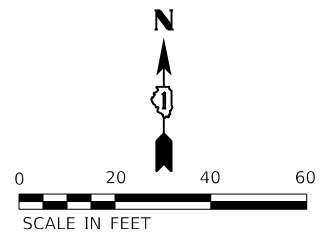
**STATE OF ILLINOIS  
 DEPARTMENT OF TRANSPORTATION**

USER NAME = jorger	DESIGNED - JG	REVISED -
	DRAWN - JG	REVISED -
PLOT SCALE = 20.00' / in.	CHECKED - AMB	REVISED -
PLOT DATE = 1/10/2020	DATE -	REVISED -



2im Group, LLC  
 118 South Clinton St.  
 Suite 350  
 Chicago, IL 60661

F.A.P. RTE.	SECTION	COUNTY	TOTAL SHEETS	SHEET NO.
0369	16-00233-00-CH	DUPAGE	477	274
CONTRACT NO. 61G18				
ILLINOIS		FED. AID PROJECT		



MATCHLINE STA 100+00  
SEE SHEET 276

MODEL: Default  
FILE NAME: \\CURRENT PROJECTS\active\1807000 75th Street Resurficing - DuPage County\07 Design Information\07a Computer Files\SHEET Files\Pavement Markings\1807000 75th Street Resurficing-01.dwg



2IM Group, LLC  
118 South Clinton St.  
Suite 350  
Chicago, IL 60661

USER NAME = jorger	DESIGNED - JG	REVISED -
	DRAWN - JG	REVISED -
PLOT SCALE = 40.00' / in.	CHECKED - AMB	REVISED -
PLOT DATE = 1/10/2020	DATE - 1/10/2020	REVISED -

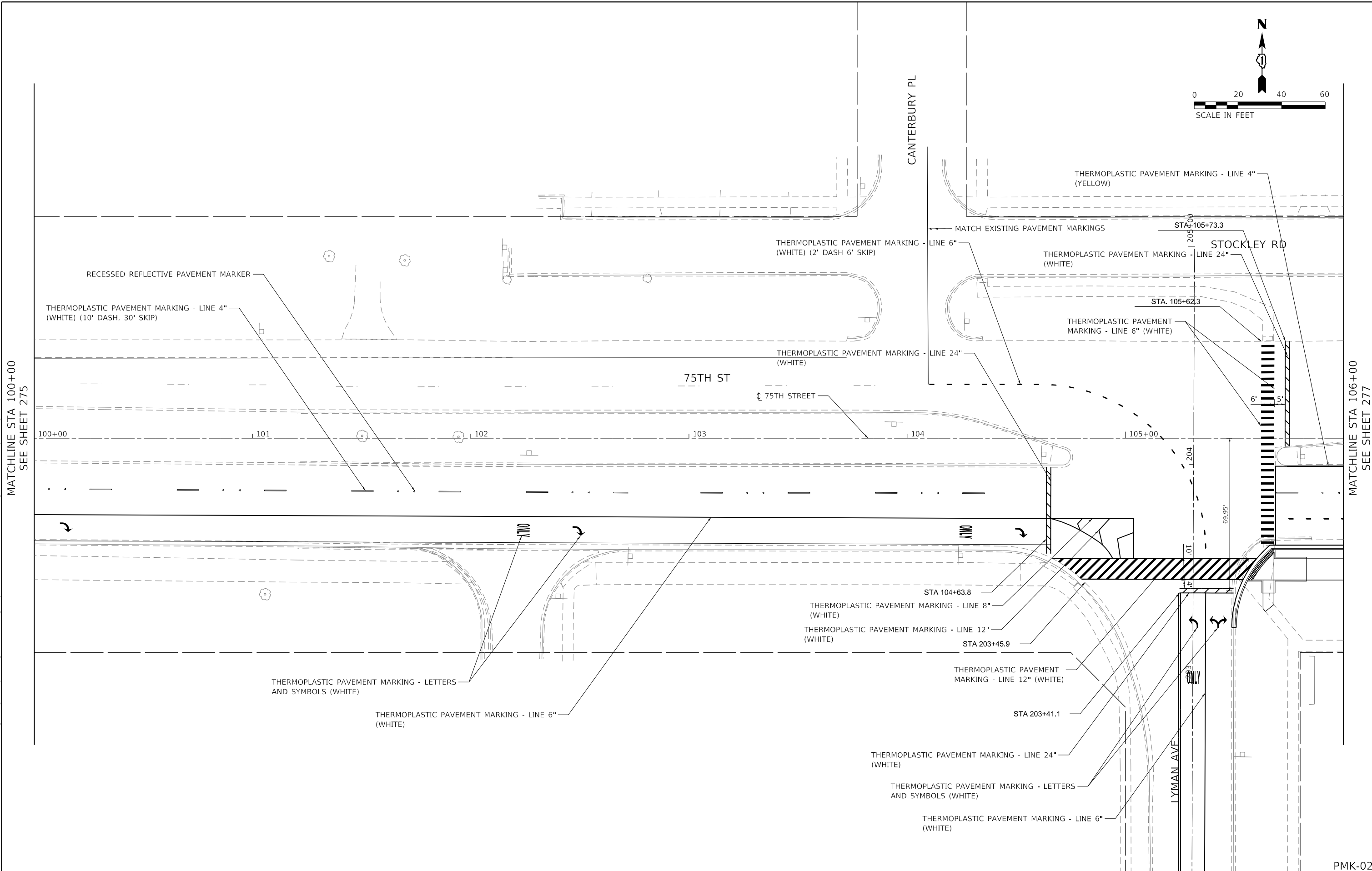
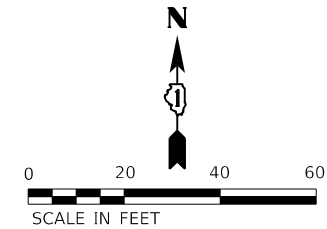
**STATE OF ILLINOIS  
DEPARTMENT OF TRANSPORTATION**

**PAVEMENT MARKINGS PLAN  
75TH STREET**

SCALE: 1"=20'    SHEET 1 OF 18 SHEETS    STA.    TO STA. 100+00

F.A.P. RTE.	SECTION	COUNTY	TOTAL SHEETS	SHEET NO.
0369	16-00233-00-CH	DUPAGE	477	275
CONTRACT NO. 61G18			ILLINOIS FED. AID PROJECT	

PMK-01



MATCHLINE STA 100+00  
SEE SHEET 275

MATCHLINE STA 106+00  
SEE SHEET 277

MODEL: Default  
FILE NAME: I:\CURRENT PROJECTS\Active\1807000 75th Street Resurfacing - DuPage County\07 Design Information\07a Computer Files\Sheet Files\Pavement Markings\1807000 75th Street Resurfacing - DuPage County\07 Design Information\07a Computer Files\Sheet Files\Sheet Files\PMK-02.dwg



USER NAME = jorger	DESIGNED - JG	REVISED -
	DRAWN - JG	REVISED -
PLOT SCALE = 40.00' / in.	CHECKED - AMB	REVISED -
PLOT DATE = 1/10/2020	DATE - 1/10/2020	REVISED -

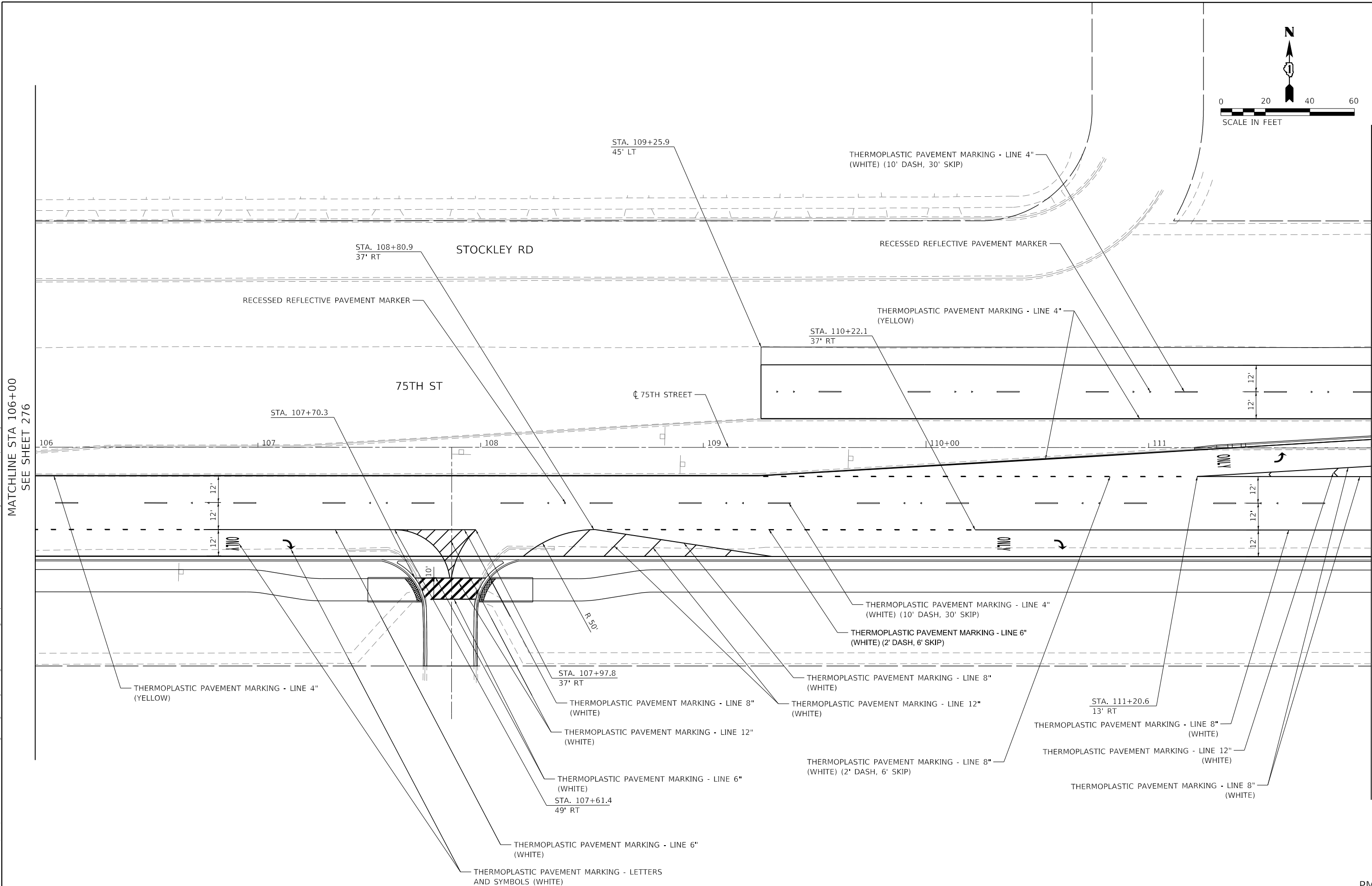
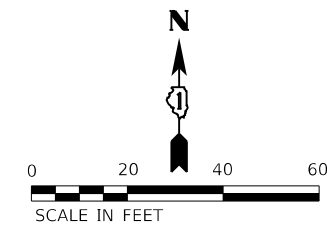
**STATE OF ILLINOIS  
DEPARTMENT OF TRANSPORTATION**

**PAVEMENT MARKINGS PLAN  
75TH STREET**

SCALE: 1"=20' SHEET 2 OF 18 SHEETS STA. 101+00 TO STA. 106+00

F.A.P. RTE.	SECTION	COUNTY	TOTAL SHEETS	SHEET NO.
0369	16-00233-00-CH	DUPAGE	477	276
CONTRACT NO. 61G18				
ILLINOIS FED. AID PROJECT				

PMK-02



MATCHLINE STA 106+00  
SEE SHEET 276

MATCHLINE STA 112+00  
SEE SHEET 278

MODEL: Default  
FILE NAME: \\CURRENT PROJECTS\active\1807000\_75th\_Street\_Resurfacing\_DupPage\_County\07\_Design\_Information\07a\_Computer Files\Sheet Files\Sheet Files\pavement\Markings\1807000\_75th\_Street\_Resurfacing-03.dwg



USER NAME = jorger	DESIGNED - JG	REVISED -
	DRAWN - JG	REVISED -
PLOT SCALE = 40.02' / in.	CHECKED - AMB	REVISED -
PLOT DATE = 1/10/2020	DATE - 1/10/2020	REVISED -

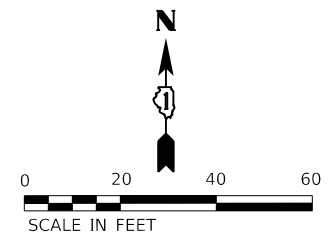
**STATE OF ILLINOIS  
DEPARTMENT OF TRANSPORTATION**

**PAVEMENT MARKINGS PLAN  
75TH STREET**

SCALE: 1"=20'    SHEET 3    OF 18 SHEETS    STA. 106+00    TO STA. 112+00

F.A.P. RTE.	SECTION	COUNTY	TOTAL SHEETS	SHEET NO.
0369	16-00233-00-CH	DUPAGE	477	277
CONTRACT NO. 61G18			ILLINOIS FED. AID PROJECT	

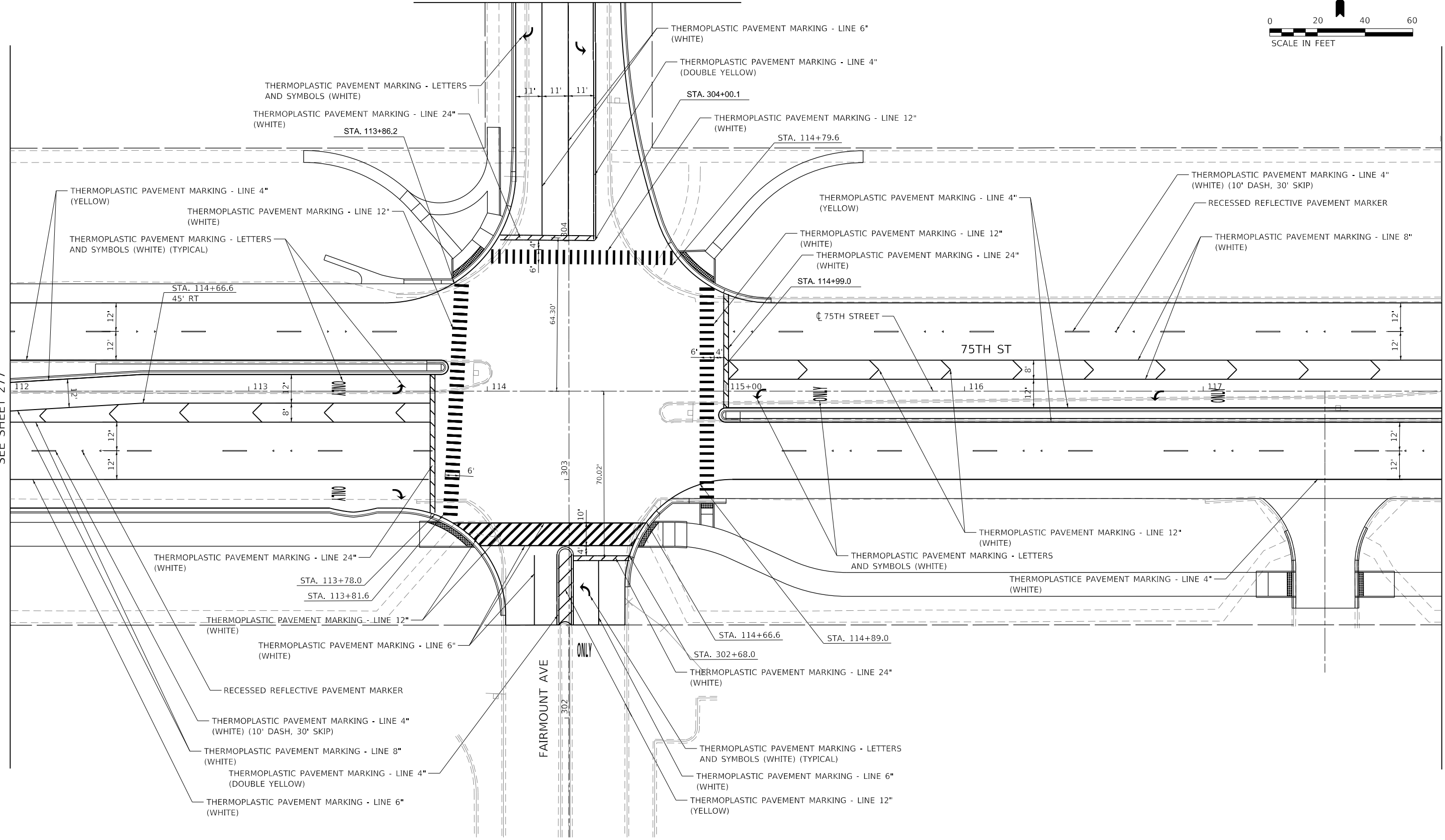
PMK-03



MATCHLINE STA 305+00  
SEE SHEET 290

MATCHLINE STA 112+00  
SEE SHEET 277

MATCHLINE STA 118+00  
SEE SHEET 279



MODEL: Default  
 FILE NAME: \\CURRENT PROJECTS\active\1607000\_75th\_Street\_Resurfacing\_DuPage\_County\07\_Design\_Information\07a\_Computer\_Files\Sheet\_Files\Pavement\_Markings\161818\_rch-smk-04.dwg  
 DuPage County\07\_Design\_Information\07a\_Computer\_Files\Sheet\_Files\Pavement\_Markings\161818\_rch-smk-04.dwg



USER NAME = jorger	DESIGNED - JG	REVISED -
	DRAWN - JG	REVISED -
PLOT SCALE = 40.00' / in.	CHECKED - AMB	REVISED -
PLOT DATE = 1/10/2020	DATE - 1/10/2020	REVISED -

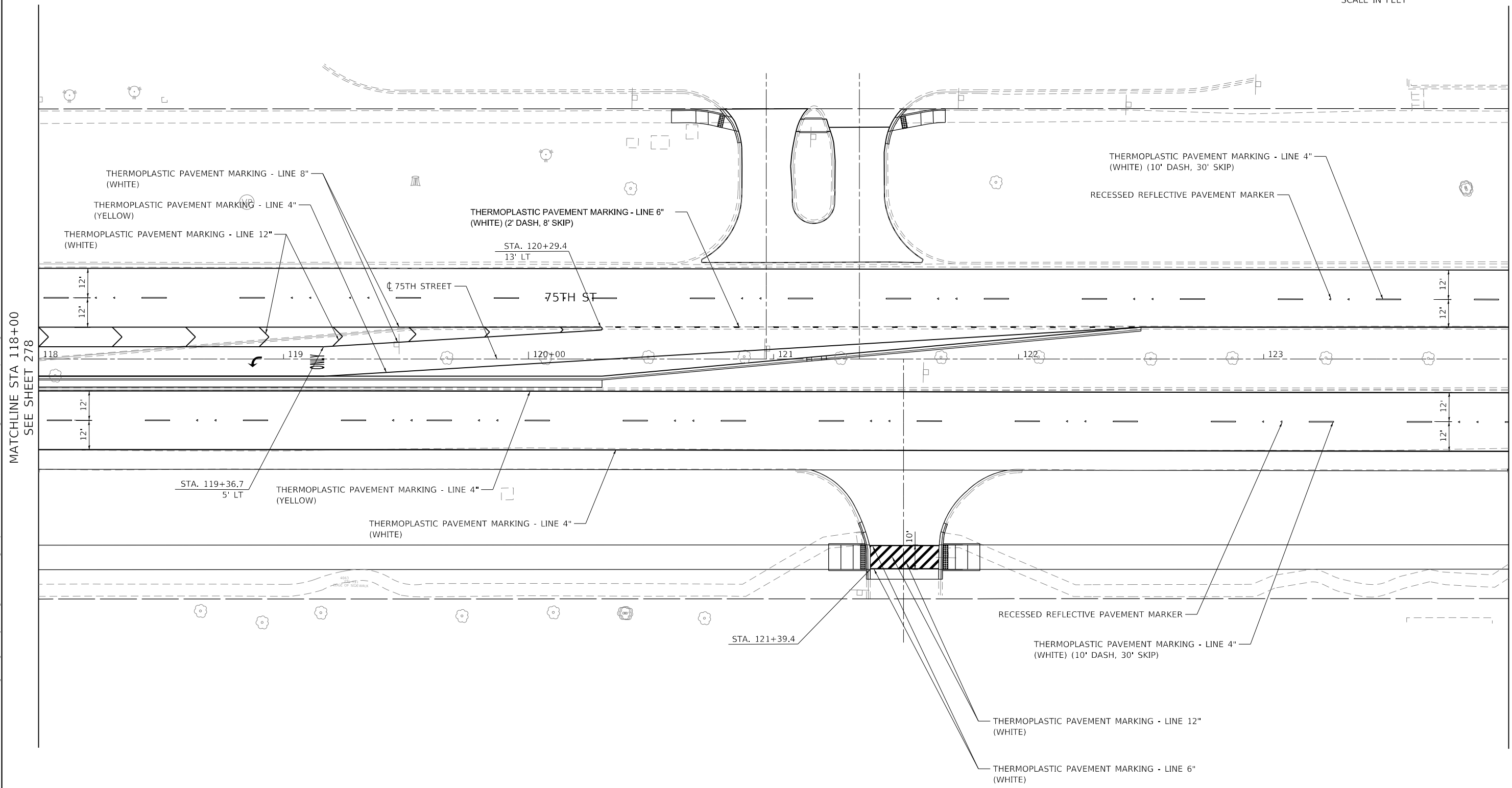
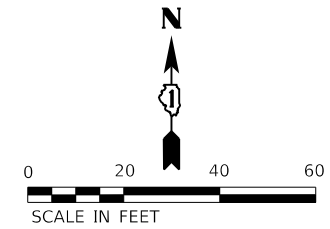
STATE OF ILLINOIS  
DEPARTMENT OF TRANSPORTATION

PAVEMENT MARKINGS PLAN  
75TH STREET

SCALE: 1"=20' SHEET 4 OF 18 SHEETS STA. 112+00 TO STA. 118+00

F.A.P. RTE.	SECTION	COUNTY	TOTAL SHEETS	SHEET NO.
0369	16-00233-00-CH	DUPAGE	477	278
				CONTRACT NO. 61G18
		ILLINOIS	FED. AID PROJECT	

PMK-04



MATCHLINE STA 118+00  
SEE SHEET 278

MATCHLINE STA 124+00  
SEE SHEET 280

MODEL: Default  
 FILE NAME: I:\CURRENT PROJECTS\Active\1807000 75th Street Resurfacing - Dupage County\07 Design Information\07a Computer Files\Sheet Files\Pavement Markings\1807000 75th Street Resurfacing.dwg  
 USER: jorger  
 DATE: 1/10/2020



2IM Group, LLC  
 118 South Clinton St.  
 Suite 350  
 Chicago, IL 60661

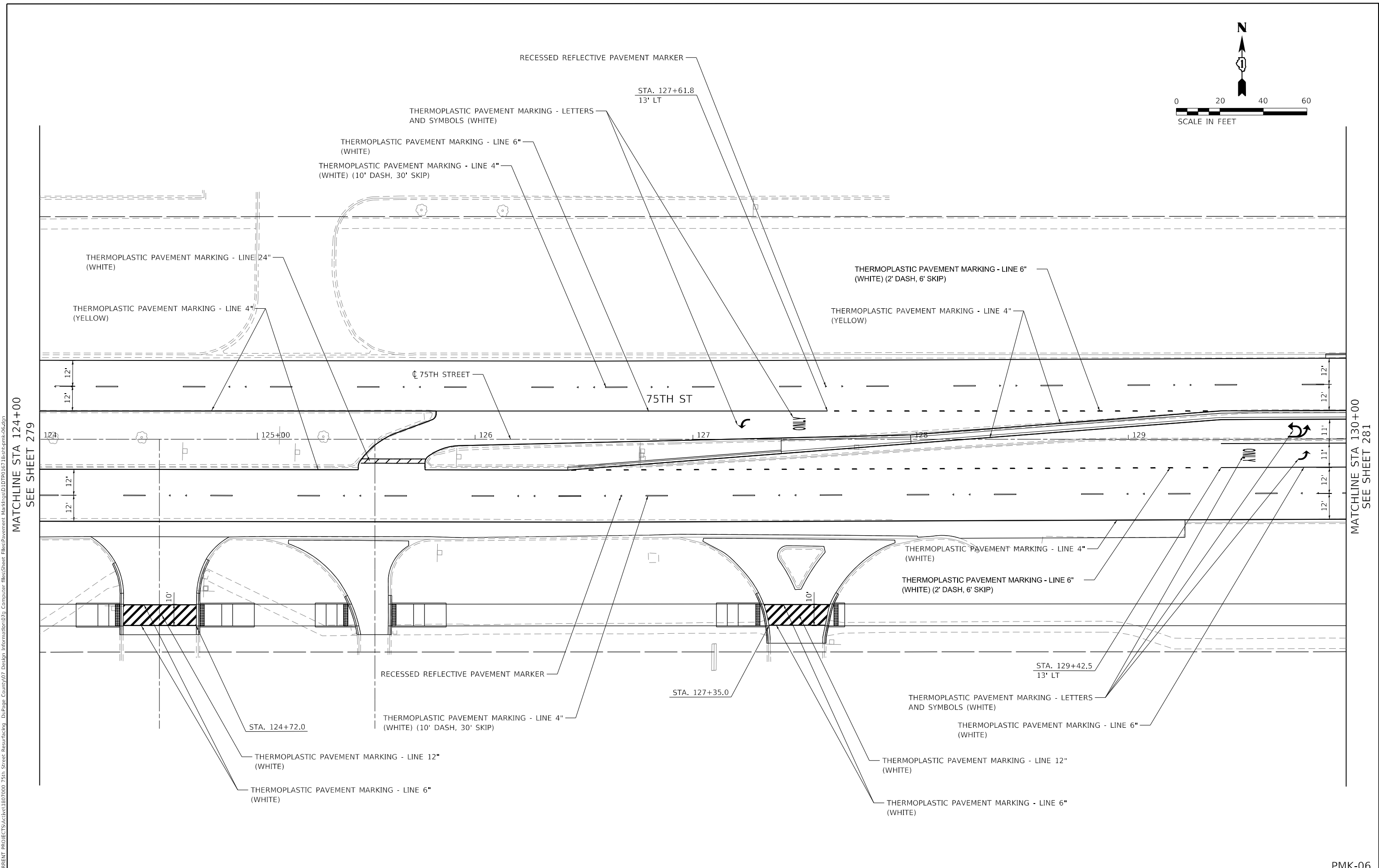
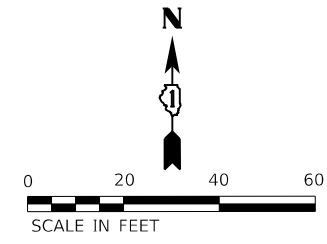
USER NAME = jorger	DESIGNED - JG	REVISED -
	DRAWN - JG	REVISED -
PLOT SCALE = 40.00' / in.	CHECKED - AMB	REVISED -
PLOT DATE = 1/10/2020	DATE - 1/10/2020	REVISED -

**STATE OF ILLINOIS**  
**DEPARTMENT OF TRANSPORTATION**

**PAVEMENT MARKINGS PLAN**  
**75TH STREET**

SCALE: 1"=20'    SHEET 5 OF 18 SHEETS    STA. 118+00 TO STA. 124+00

F.A.P. RTE.	SECTION	COUNTY	TOTAL SHEETS	SHEET NO.
0369	16-00233-00-CH	DUPAGE	477	279
CONTRACT NO. 61G18			PMK-05	
ILLINOIS FED. AID PROJECT				



MATCHLINE STA 124+00  
SEE SHEET 279

MATCHLINE STA 130+00  
SEE SHEET 281

MODEL: Default; FILE NAME: PROJECTS\active\18072000 75th Street Resurfacing; D:\Page Count\07 Design Information\07 Computer Files\Sheet Files\Pavement Markings\18072000 75th Street-06.dwg



USER NAME = jorger	DESIGNED - JG	REVISED -
	DRAWN - JG	REVISED -
PLOT SCALE = 40.02' / in.	CHECKED - AMB	REVISED -
PLOT DATE = 1/10/2020	DATE - 1/10/2020	REVISED -

**STATE OF ILLINOIS  
DEPARTMENT OF TRANSPORTATION**

**PAVEMENT MARKINGS PLAN  
75TH STREET**

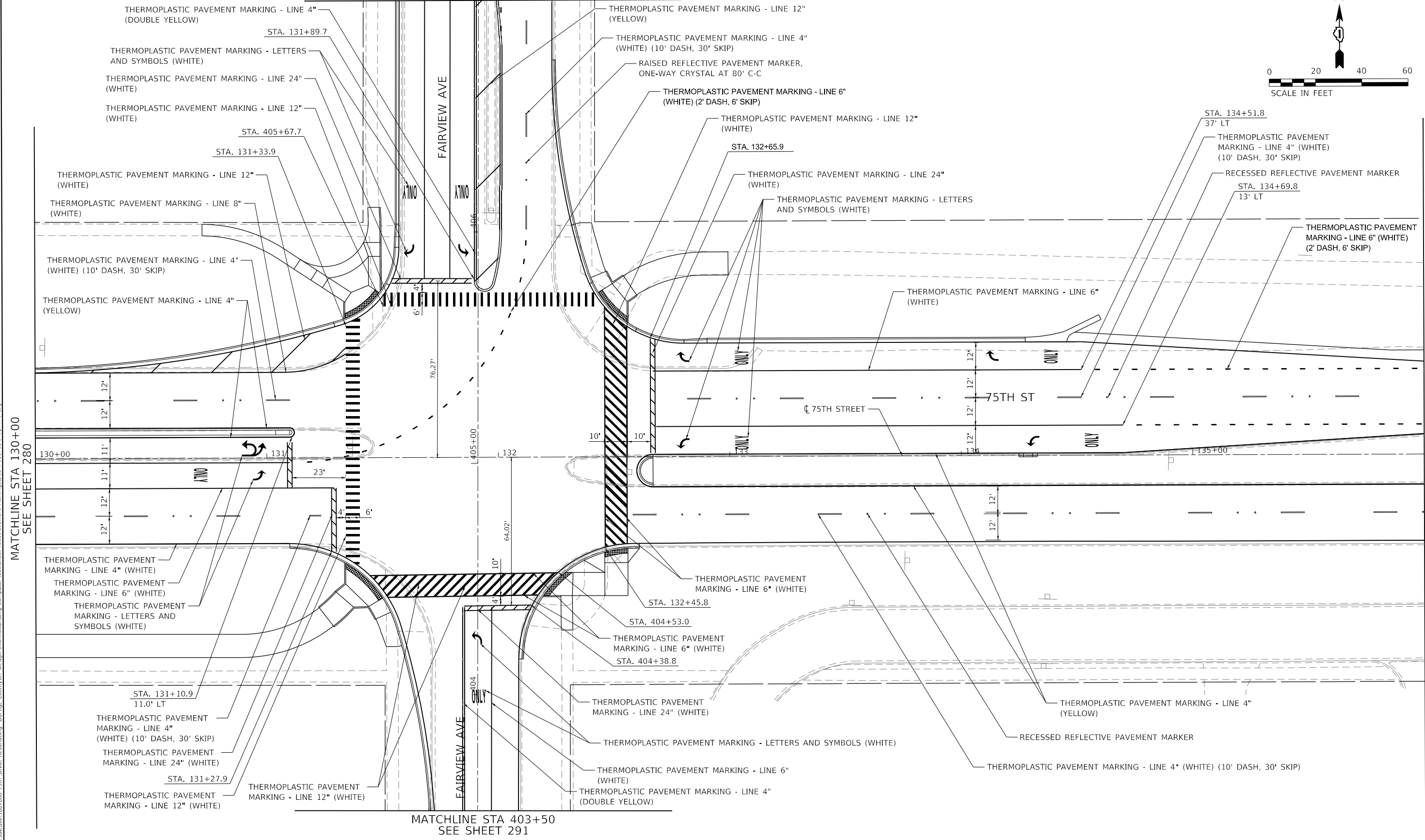
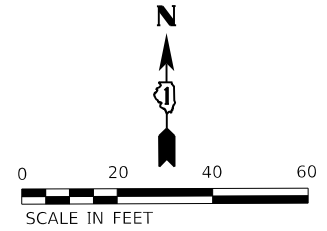
SCALE: 1"=20'    SHEET 6 OF 18 SHEETS    STA. 124+00 TO STA. 130+00

F.A.P. RTE. 0369	SECTION 16-00233-00-CH	COUNTY DUPAGE	TOTAL SHEETS 477	SHEET NO. 280
CONTRACT NO. 61G18			ILLINOIS FED. AID PROJECT	

PMK-06



MATCHLINE STA 407+00  
SEE SHEET 291



MATCHLINE STA 130+00  
SEE SHEET 280

MATCHLINE STA 136+00  
SEE SHEET 282

MATCHLINE STA 403+50  
SEE SHEET 291

MODEL: Default  
FILE NAME: H:\CURRENT PROJECTS\ACTIVE\1807000 75th Street Resurfacing - DuPage County\07 Design Information\07g Computer Files\Sheet Files\Pavement Markings\1807000 75th Street\PMK-07.dgn



USER NAME = jorger	DESIGNED - JG	REVISED -
PLOT SCALE = 40.22' / in.	DRAWN - JG	REVISED -
PLOT DATE = 1/10/2020	CHECKED - AMB	REVISED -
	DATE - 1/10/2020	REVISED -

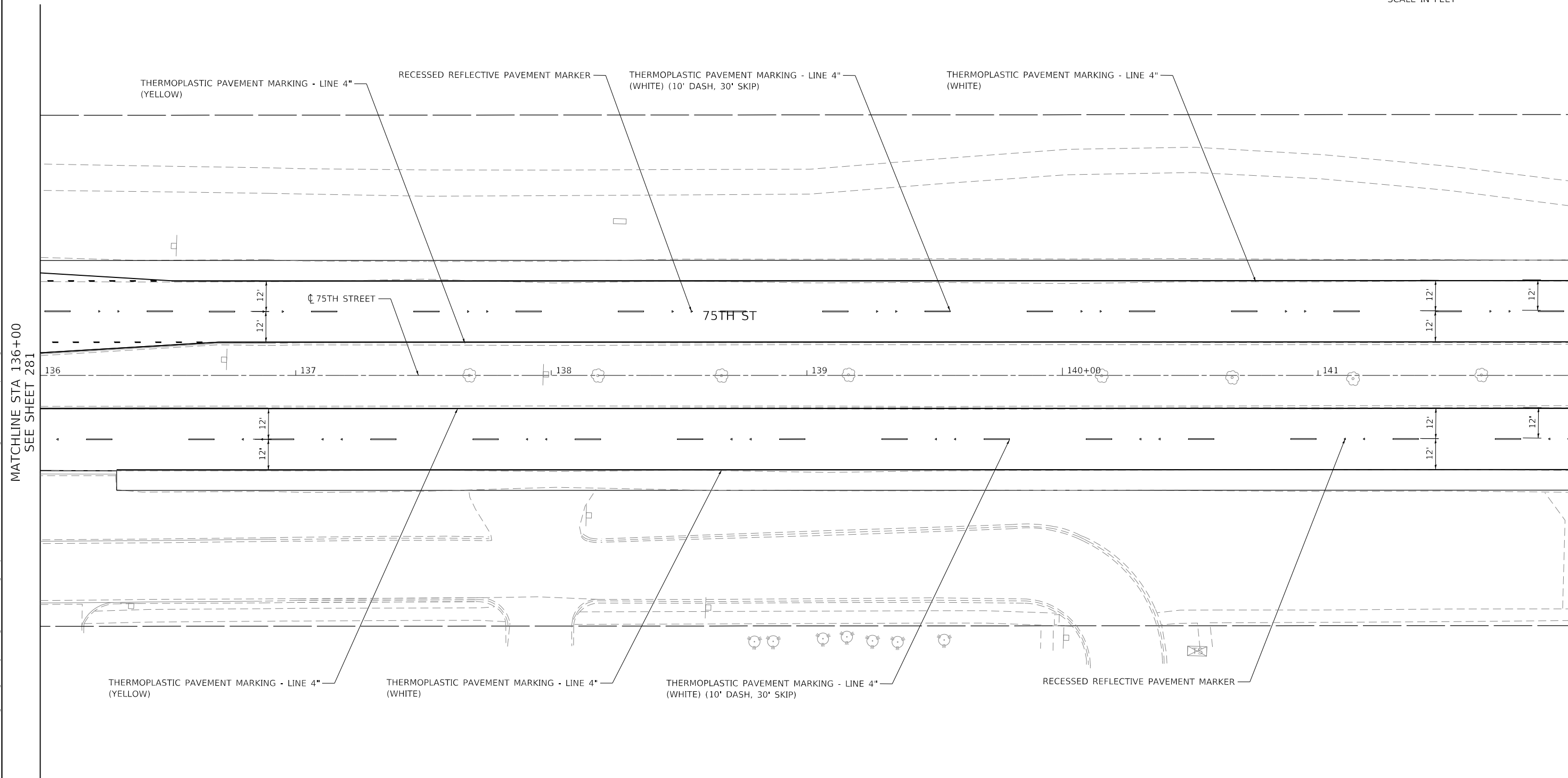
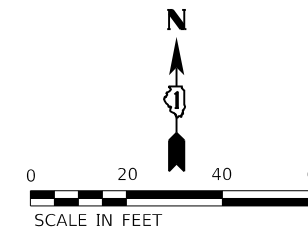
**STATE OF ILLINOIS  
DEPARTMENT OF TRANSPORTATION**

**PAVEMENT MARKINGS PLAN  
75TH STREET**

SCALE: 1"=20'    SHEET 7 OF 18 SHEETS    STA. 130+00 TO STA. 136+00

F.A.P. RTE. 0369	SECTION 16-00233-00-CH	COUNTY DUPAGE	TOTAL SHEETS 477	SHEET NO. 281
CONTRACT NO. 61G18				ILLINOIS FED. AID PROJECT

PMK-07



MATCHLINE STA 136+00  
SEE SHEET 281

MATCHLINE STA 142+00  
SEE SHEET 283

MODEL: Default  
FILE NAME: \\CURRENT PROJECTS\ACTIVE\1807000 75th Street Resurfacing - Dupage County\07 Design Information\07 Computer Files\Sheet Files\Pavement Markings\1807000 75th Street Resurfacing.dwg



USER NAME = jorger	DESIGNED - JG	REVISED -
	DRAWN - JG	REVISED -
PLOT SCALE = 40.00' / in.	CHECKED - AMB	REVISED -
PLOT DATE = 1/10/2020	DATE - 1/10/2020	REVISED -

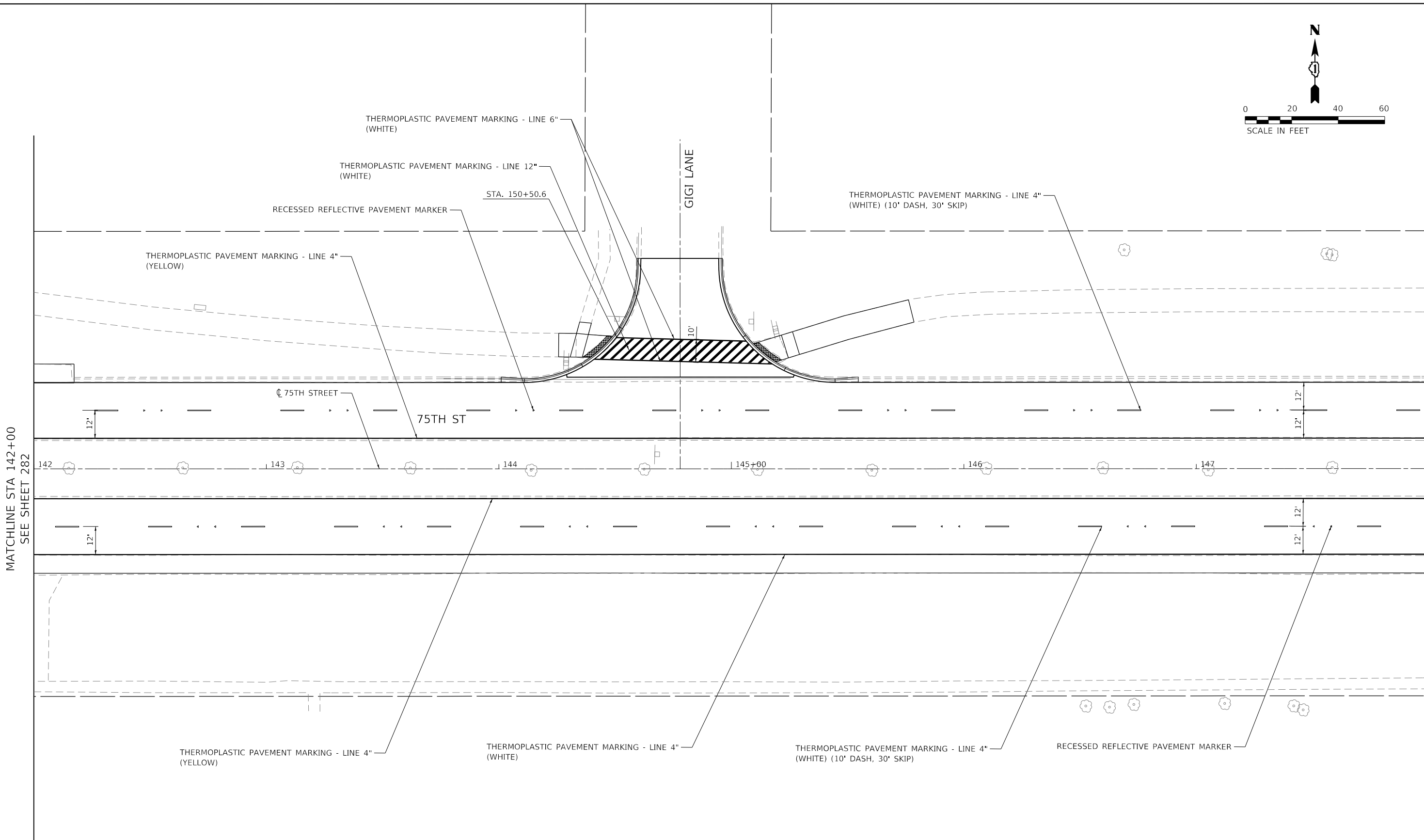
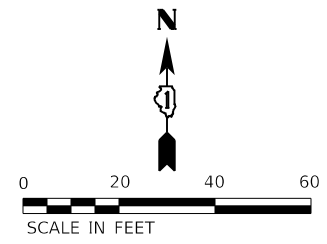
**STATE OF ILLINOIS  
DEPARTMENT OF TRANSPORTATION**

**PAVEMENT MARKINGS PLAN  
75TH STREET**

SCALE: 1"=20'    SHEET 8    OF 18 SHEETS    STA. 136+00    TO STA. 142+00

F.A.P. RTE.	SECTION	COUNTY	TOTAL SHEETS	SHEET NO.
0369	16-00233-00-CH	DUPAGE	477	282
CONTRACT NO. 61G18				
ILLINOIS FED. AID PROJECT				

PMK-08



MATCHLINE STA 142+00  
SEE SHEET 282

MATCHLINE STA 148+00  
SEE SHEET 284

MODEL Default  
FILE Name: PROJECTS\ACTIVE\18072000 75th Street Resurfacing - Dupage County\07 Design Information\07 Computer Files\Sheet Files\Pavement Markings\DDT030718-alt-comb-09.dwg



USER NAME = jorger	DESIGNED - JG	REVISED -
	DRAWN - JG	REVISED -
PLOT SCALE = 40.01' / in.	CHECKED - AMB	REVISED -
PLOT DATE = 1/10/2020	DATE - 1/10/2020	REVISED -

**STATE OF ILLINOIS  
DEPARTMENT OF TRANSPORTATION**

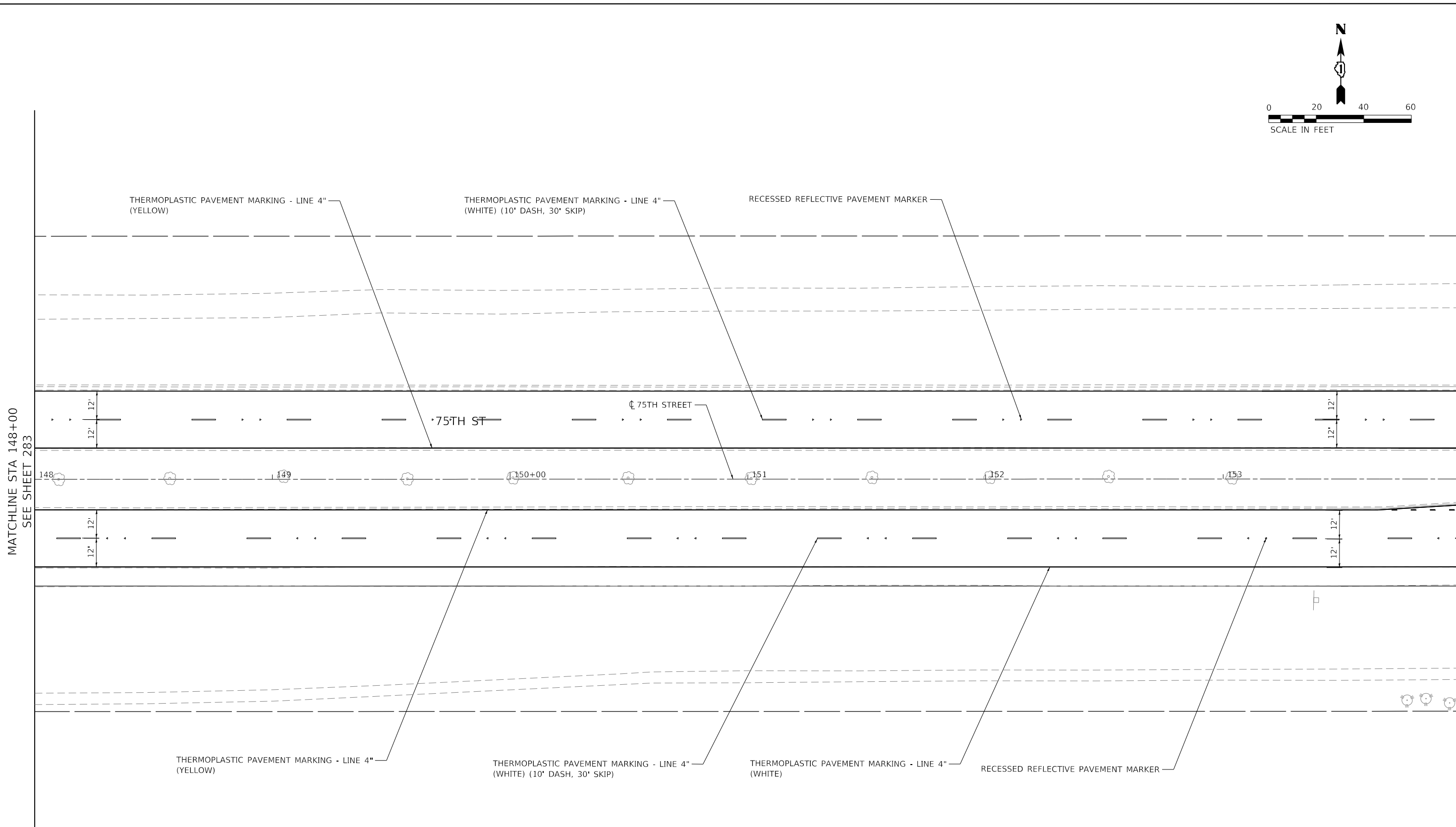
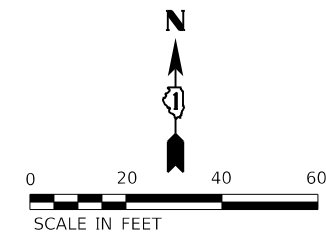
**PAVEMENT MARKINGS PLAN  
75TH STREET**

SCALE: 1"=20'    SHEET 9    OF 18 SHEETS    STA. 142+00    TO STA. 148+00

F.A.P. RTE. 0369	SECTION 16-00233-00-CH	COUNTY DUPAGE	TOTAL SHEETS 477	SHEET NO. 283
ILLINOIS			FED. AID PROJECT	

PMK-09

CONTRACT NO. 61G18



MODEL Default  
 FILE Name: P:\CURRENT PROJECTS\Activa\18072000 75th Street Resurfacing - Dupage County\07 Design Information\07a Computer Files\Sheet Files\Pavement Markings\18072000-10.dwg

MATCHLINE STA 148+00  
 SEE SHEET 283

MATCHLINE STA 154+00  
 SEE SHEET 285



USER NAME = jorger	DESIGNED - JG	REVISED -
	DRAWN - JG	REVISED -
PLOT SCALE = 40.01' / in.	CHECKED - AMB	REVISED -
PLOT DATE = 1/10/2020	DATE - 1/10/2020	REVISED -

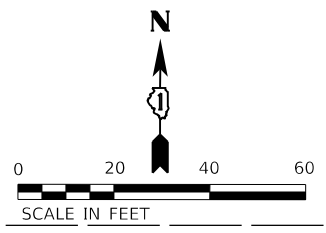
**STATE OF ILLINOIS**  
**DEPARTMENT OF TRANSPORTATION**

**PAVEMENT MARKINGS PLAN**  
**75TH STREET**

SCALE: 1"=20'    SHEET 10 OF 18 SHEETS    STA. 148+00 TO STA. 154+00

F.A.P. RTE. 0369	SECTION 16-00233-00-CH	COUNTY DUPAGE	TOTAL SHEETS 477	SHEET NO. 284
CONTRACT NO. 61G18			ILLINOIS FED. AID PROJECT	

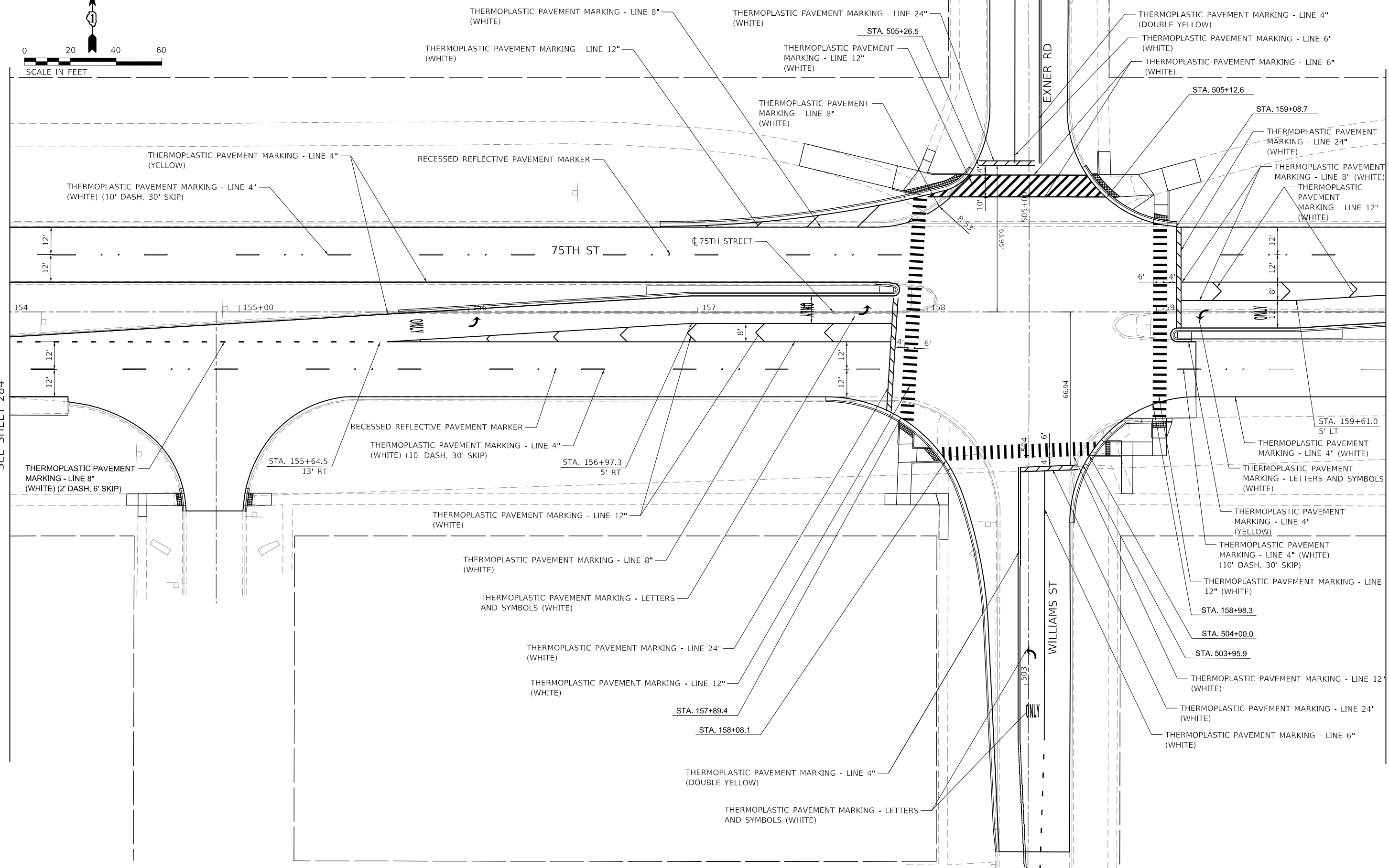
PMK-10



MATCHLINE STA 506+00  
SEE SHEET 292

MATCHLINE STA 154+00  
SEE SHEET 284

MATCHLINE STA 160+00  
SEE SHEET 286



MODEL: Default  
 FILE NAME: I:\CURRENT PROJECTS\Active\1807000\_75th\_Street\_Resurficing\_Duplicate\_Sheet\_Files\Pavement\_Markings\1807000\_75th\_Street\_Resurficing\_Duplicate\_Sheet\_Files\PMK-11.dgn  
 COMPUTER: I:\CURRENT PROJECTS\Active\1807000\_75th\_Street\_Resurficing\_Duplicate\_Sheet\_Files\Pavement\_Markings\1807000\_75th\_Street\_Resurficing\_Duplicate\_Sheet\_Files\PMK-11.dgn



USER NAME = jorger	DESIGNED - JG	REVISED -
	DRAWN - JG	REVISED -
PLOT SCALE = 40.00' / in.	CHECKED - AMB	REVISED -
PLOT DATE = 1/10/2020	DATE - 1/10/2020	REVISED -

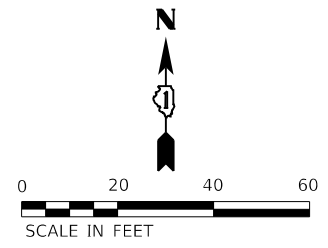
**STATE OF ILLINOIS  
DEPARTMENT OF TRANSPORTATION**

**PAVEMENT MARKINGS PLAN  
75TH STREET**

SCALE: 1"=20'    SHEET 11 OF 18 SHEETS    STA. 154+00 TO STA. 160+00

F.A.P. RTE. 0369	SECTION 16-00233-00-CH	COUNTY DUPAGE	TOTAL SHEETS 477	SHEET NO. 285
CONTRACT NO. 61G18			ILLINOIS FED. AID PROJECT	

PMK-11



IMPROVEMENT ENDS  
STA. 162+94.3

THERMOPLASTIC PAVEMENT MARKING  
- LINE 4" (WHITE) (10' DASH, 30' SKIP)

THERMOPLASTIC PAVEMENT MARKING - LINE 12"  
(WHITE)°

THERMOPLASTIC PAVEMENT MARKING - LINE 8" (WHITE)

THERMOPLASTIC PAVEMENT MARKING - LINE 6"  
(WHITE) (2' DASH, 6' SKIP)

RECESSED REFLECTIVE PAVEMENT MARKER

12'

75TH ST

75TH STREET

12'

MATCHLINE STA 160+00  
SEE SHEET 285

MATCHLINE STA 166+00  
SEE SHEET 287

160+00

161

162

163

164

165+00

STA. 160+94.0  
13' LT

THERMOPLASTIC PAVEMENT MARKING - LETTERS  
AND SYMBOLS (WHITE)

THERMOPLASTIC PAVEMENT MARKING - LINE 4" (WHITE)

MATCH EXISTING PAVEMENT MARKINGS

RECESSED REFLECTIVE PAVEMENT MARKER

THERMOPLASTIC PAVEMENT MARKING - LINE 4" (YELLOW)

THERMOPLASTIC PAVEMENT MARKING - LINE 4" (WHITE) (10' DASH, 30' SKIP)

MODEL: Default  
FILE NAME: \\CURRENT PROJECTS\active\1607000 75th Street Resurfacing - DuPage County\07 Design Information\07 Computer Files\Sheet Files\Pavement Markings\1618-pts-pmk-12.dwg



USER NAME = jorger	DESIGNED - JG	REVISED -
PLOT SCALE = 40.00' / in.	DRAWN - JG	REVISED -
PLOT DATE = 1/10/2020	CHECKED - AMB	REVISED -
	DATE - 1/10/2020	REVISED -

STATE OF ILLINOIS  
DEPARTMENT OF TRANSPORTATION

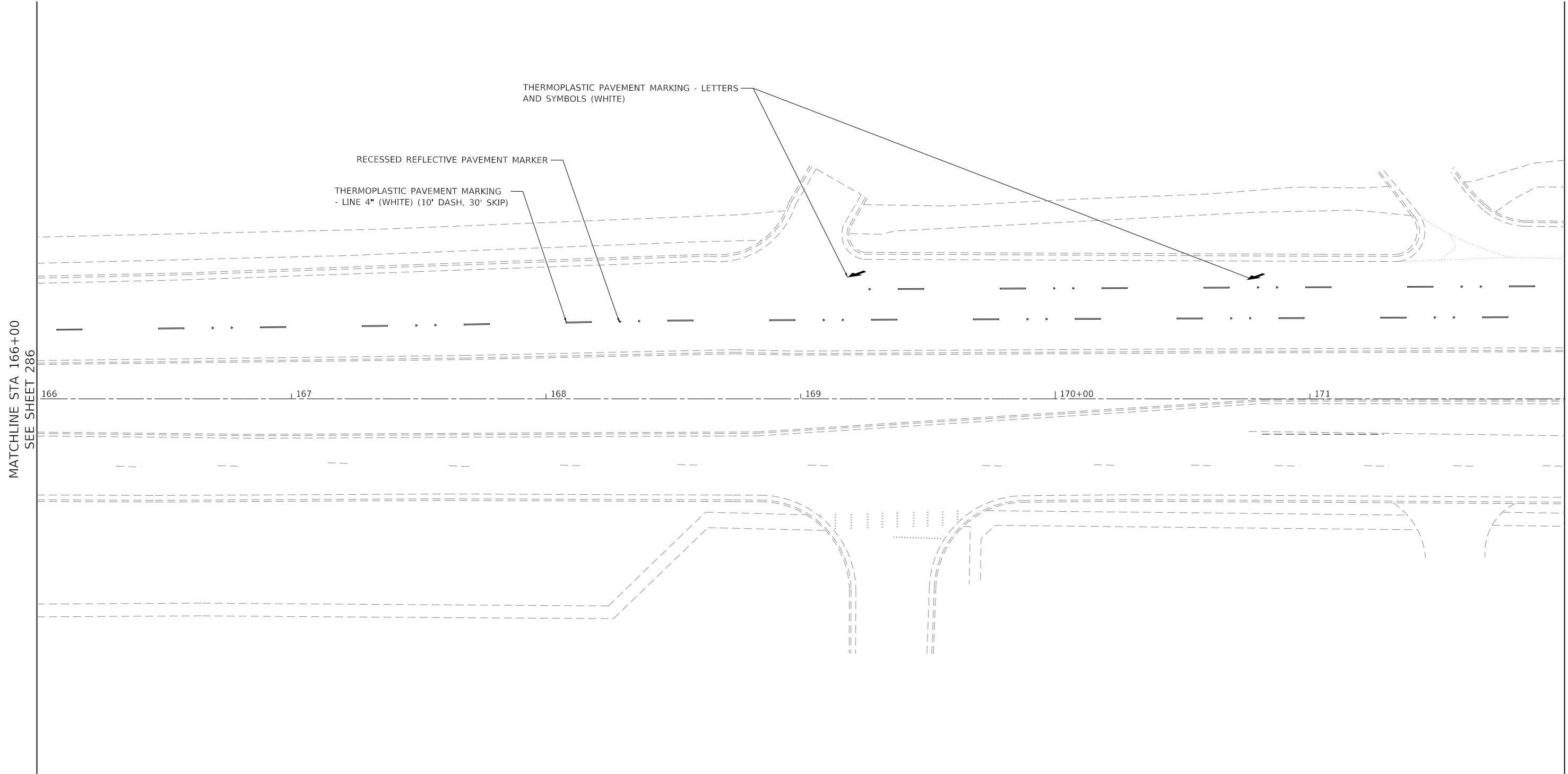
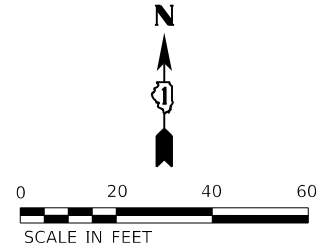
PAVEMENT MARKINGS PLAN  
75TH STREET

SCALE: 1"=20' SHEET 12 OF 18 SHEETS STA. 160+00 TO STA. 163+00

F.A.P. RTE. 0369	SECTION 16-00233-00-CH	COUNTY DUPAGE	TOTAL SHEETS 477	SHEET NO. 286
ILLINOIS			FED. AID PROJECT	

PMK-12

CONTRACT NO. 61G18



MATCHLINE STA 166+00  
SEE SHEET 286

MATCHLINE STA 172+00  
SEE SHEET 288

MODEL: Default  
FILE NAME: \\CURRENT PROJECTS\active\1807\000 75th Street Resurfacing - Dupage County\07 Design Information\07a Computer Files\Sheet Files\Pavement Markings\180700075th-ht-286-13.dwg



USER NAME = jorger	DESIGNED - JG	REVISED -
	DRAWN - JG	REVISED -
PLOT SCALE = 40.00' / in.	CHECKED - AMB	REVISED -
PLOT DATE = 1/10/2020	DATE - 1/10/2020	REVISED -

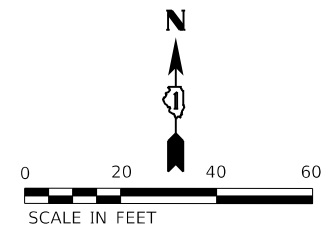
STATE OF ILLINOIS  
DEPARTMENT OF TRANSPORTATION

**PAVEMENT MARKINGS PLAN**  
**75TH STREET**

SCALE: 1"=20' SHEET 13 OF 18 SHEETS STA. TO STA.

F.A.P. RTE.	SECTION	COUNTY	TOTAL SHEETS	SHEET NO.
0369	16-00233-00-CH	DUPAGE	477	287
CONTRACT NO. 61G18			ILLINOIS FED. AID PROJECT	

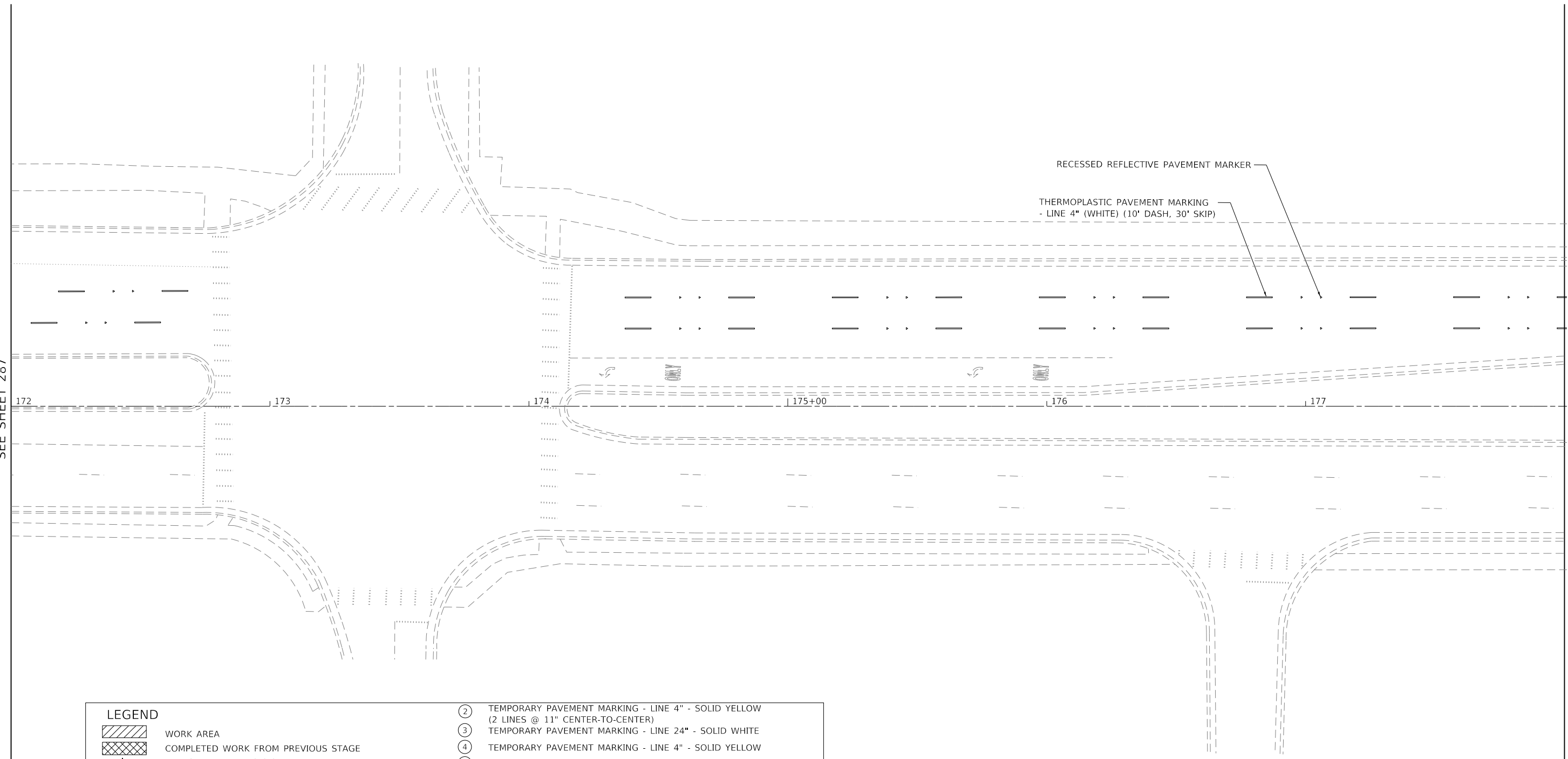
PMK-13



MODEL: Default  
 FILE NAME: \\CURRENT PROJECTS\active\1807000\_75th\_Street\_Resurfacing\_Dupage\_County\07\_Design\_Information\07a\_Computer\_Files\Sheet\_Files\Pavement\_Markings\1807000\_75th\_Street\_Pmk-14.dwg

MATCHLINE STA 172+00  
 SEE SHEET 287

MATCHLINE STA 178+00  
 SEE SHEET 289



LEGEND			
	WORK AREA	②	TEMPORARY PAVEMENT MARKING - LINE 4" - SOLID YELLOW (2 LINES @ 11" CENTER-TO-CENTER)
	COMPLETED WORK FROM PREVIOUS STAGE	③	TEMPORARY PAVEMENT MARKING - LINE 24" - SOLID WHITE
	TEMPORARY TRAFFIC SIGN	④	TEMPORARY PAVEMENT MARKING - LINE 4" - SOLID YELLOW
	DRUM - 100' C-C ALONG ROADWAY, 25' C-C ALONG CURVED EDGE, 20' C-C ALONG TAPER	⑤	TEMPORARY PAVEMENT MARKING - LINE 6" - SOLID WHITE
	TRAFFIC FLOW DIRECTION	⑥	TEMPORARY PAVEMENT MARKING LETTERS AND SYMBOLS
	ARROW BOARD	⑦	TEMPORARY PAVEMENT MARKING - LINE 12" - SOLID WHITE
	TEMPORARY CONCRETE BARRIER	⑧	TEMPORARY PAVEMENT MARKING - LINE 8" - WHITE (2' DASH, 6' SKIP)
	DETECTABLE PEDESTRIAN CHANNELIZING BARRICADE	⑨	TEMPORARY PAVEMENT MARKING - LINE 6" - WHITE (2' DASH, 6' SKIP)
	IMPACT ATTENUATOR	⑩	TEMPORARY PAVEMENT MARKING - LINE 8" - SOLID WHITE
①	TEMPORARY PAVEMENT MARKING - LINE 4" - SOLID WHITE	⑪	TEMPORARY PAVEMENT MARKING - LINE 4" - WHITE (10' DASH, 30' SKIP)
		⑫	TEMPORARY PAVEMENT MARKING - LINE 8" - WHITE (3' DASH, 9' SKIP)



USER NAME = jorger	DESIGNED - JG	REVISED -
	DRAWN - JG	REVISED -
PLOT SCALE = 40.00' / in.	CHECKED - AMB	REVISED -
PLOT DATE = 1/10/2020	DATE - 1/10/2020	REVISED -

**STATE OF ILLINOIS**  
**DEPARTMENT OF TRANSPORTATION**

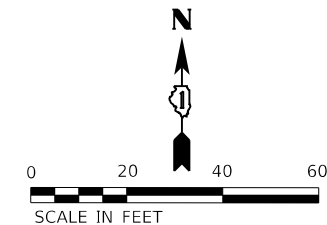
**PAVEMENT MARKINGS PLAN**  
**75TH STREET**

SCALE: 1"=20'    SHEET 14 OF 18 SHEETS    STA.    TO STA.


F.A.P. RTE.	SECTION	COUNTY	TOTAL SHEETS	SHEET NO.
0369	16-00233-00-CH	DUPAGE	477	288
			CONTRACT NO. 61G18	
		ILLINOIS	FED. AID PROJECT	

PMK-14





MATCHLINE STA 178+00  
SEE SHEET 288



LEGEND			
	WORK AREA	②	TEMPORARY PAVEMENT MARKING - LINE 4" - SOLID YELLOW (2 LINES @ 11" CENTER-TO-CENTER)
	COMPLETED WORK FROM PREVIOUS STAGE	③	TEMPORARY PAVEMENT MARKING - LINE 24" - SOLID WHITE
	TEMPORARY TRAFFIC SIGN	④	TEMPORARY PAVEMENT MARKING - LINE 4" - SOLID YELLOW
	DRUM - 100' C-C ALONG ROADWAY, 25' C-C ALONG CURVED EDGE, 20' C-C ALONG TAPER	⑤	TEMPORARY PAVEMENT MARKING - LINE 6" - SOLID WHITE
	TRAFFIC FLOW DIRECTION	⑥	TEMPORARY PAVEMENT MARKING LETTERS AND SYMBOLS
	ARROW BOARD	⑦	TEMPORARY PAVEMENT MARKING - LINE 12" - SOLID WHITE
	TEMPORARY CONCRETE BARRIER	⑧	TEMPORARY PAVEMENT MARKING - LINE 8" - WHITE (2' DASH, 6' SKIP)
	DETECTABLE PEDESTRIAN CHANNELIZING BARRICADE	⑨	TEMPORARY PAVEMENT MARKING - LINE 6" - WHITE (2' DASH, 6' SKIP)
	IMPACT ATTENUATOR	⑩	TEMPORARY PAVEMENT MARKING - LINE 8" - SOLID WHITE
⑪	TEMPORARY PAVEMENT MARKING - LINE 4" - SOLID WHITE	⑪	TEMPORARY PAVEMENT MARKING - LINE 4" - WHITE (10' DASH, 30' SKIP)
		⑫	TEMPORARY PAVEMENT MARKING - LINE 8" - WHITE (3' DASH, 9' SKIP)

MODEL: Default  
FILE NAME: \\CURRENT PROJECTS\ACTIVE\1807000\_75th\_Street\_Resurfacing\_DUPAGE County\07\_Design\_Information\07a\_Computer\_Files\Sheet\_Files\Sheet\_Pavement\_Markings\1807000\_75th\_Street\_PMK-15.dgn



USER NAME = jorger	DESIGNED - JG	REVISED -
	DRAWN - JG	REVISED -
PLOT SCALE = 40.00' / in.	CHECKED - AMB	REVISED -
PLOT DATE = 1/10/2020	DATE - 1/10/2020	REVISED -

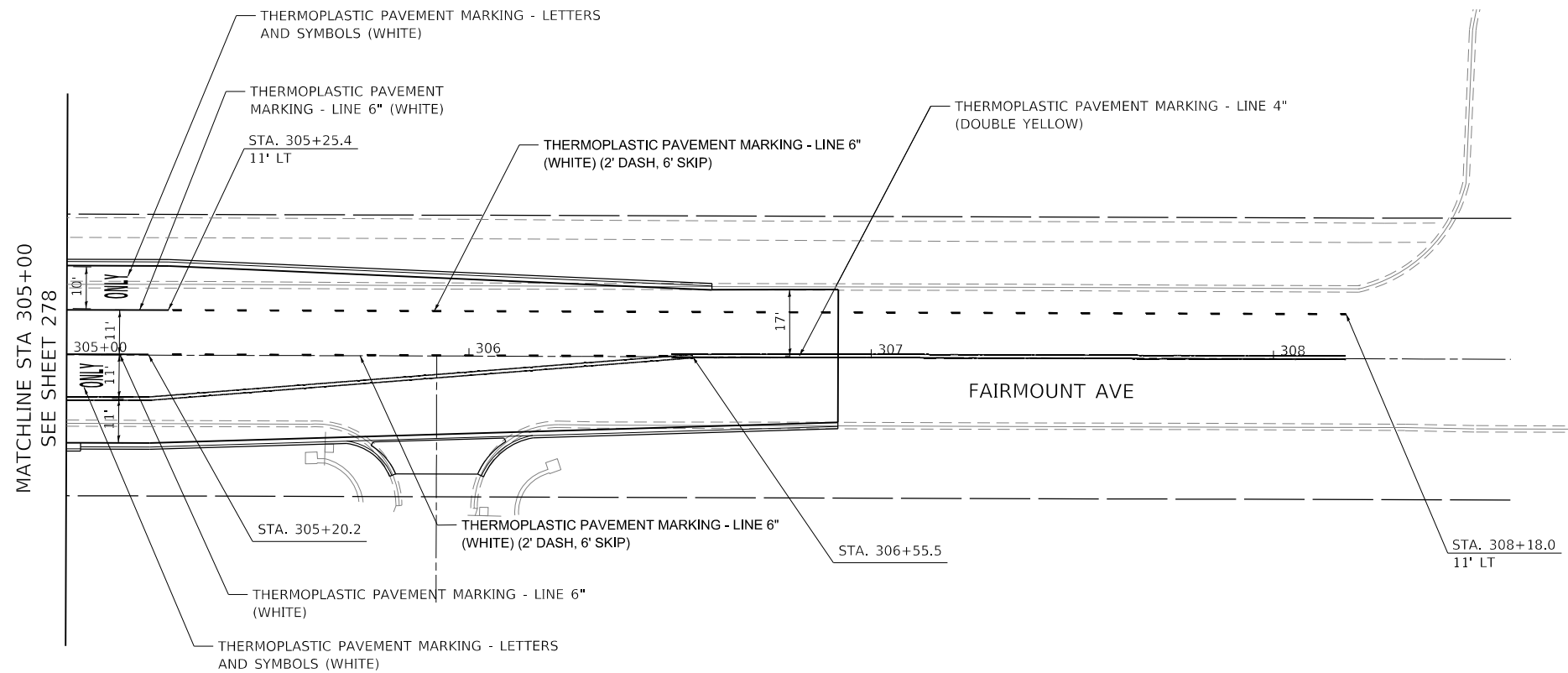
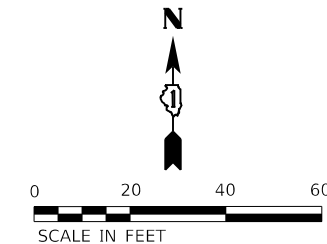
**STATE OF ILLINOIS  
DEPARTMENT OF TRANSPORTATION**

**PAVEMENT MARKINGS PLAN  
75TH STREET**

SCALE: 1"=20'    SHEET 15 OF 18 SHEETS    STA.    TO STA.

F.A.P. RTE.	SECTION	COUNTY	TOTAL SHEETS	SHEET NO.
0369	16-00233-00-CH	DUPAGE	477	289
			CONTRACT NO. 61G18	
		ILLINOIS	FED. AID PROJECT	

PMK-15



MODEL: Default  
 FILE NAME: RESOURCE PROJECTS\active\18072000 75th Street Resurfacing - D:\Page County\07 Design Information\07g Computer Files\Sheet Files\Pavement Markings\18072000 75th Street Resurfacing-16.dwg



USER NAME = jorger	DESIGNED - JG	REVISED -
	DRAWN - JG	REVISED -
PLOT SCALE = 40.03' / in.	CHECKED - AMB	REVISED -
PLOT DATE = 1/10/2020	DATE - 1/10/2020	REVISED -

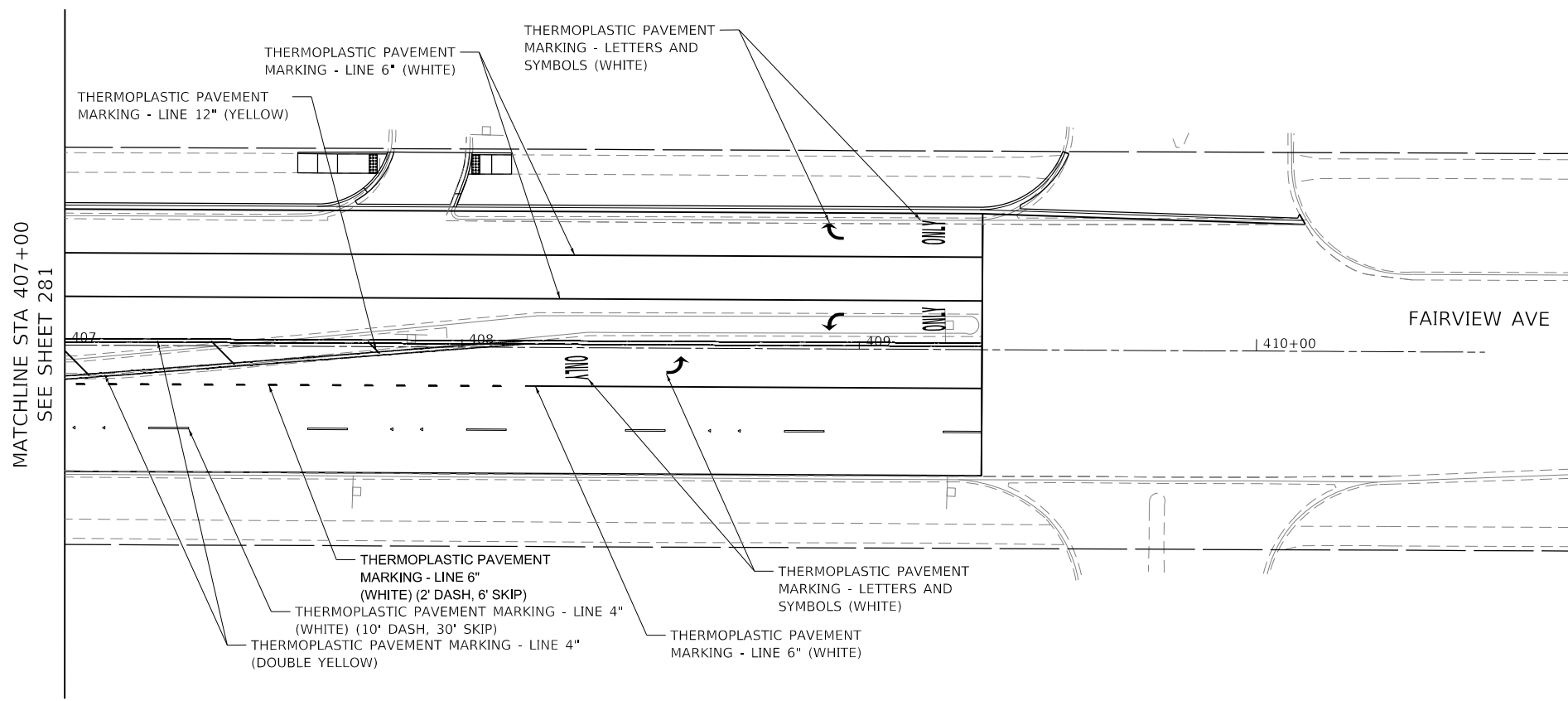
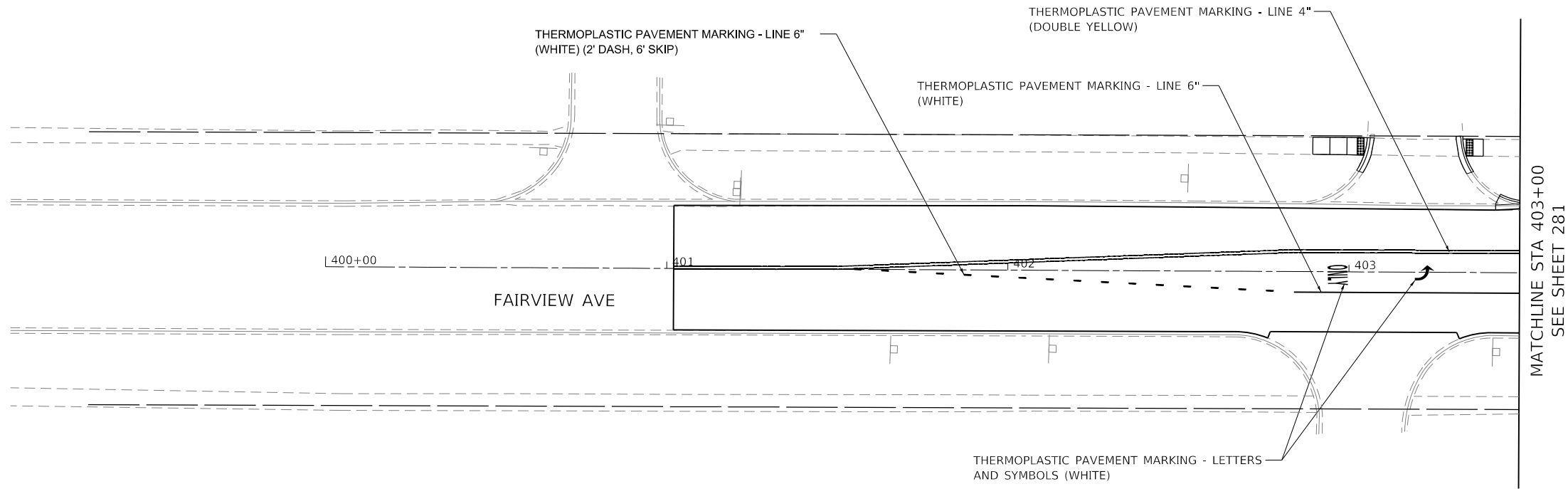
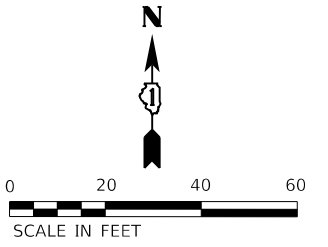
**STATE OF ILLINOIS  
DEPARTMENT OF TRANSPORTATION**

**PAVEMENT MARKINGS PLAN  
FAIRMOUNT AVE.**

SCALE: 1"=20'    SHEET 16 OF 18 SHEETS    STA. 305+00 TO STA. 307+00

F.A.P. RTE. 0369	SECTION 16-00233-00-CH	COUNTY DUPAGE	TOTAL SHEETS 477	SHEET NO. 290
CONTRACT NO. 61G18			ILLINOIS FED. AID PROJECT	

PMK-16



MODEL: Default  
 FILE NAME: \\CURRENT PROJECTS\active\1807000\_75th\_Street\_Resurfacing\_Dupage\_County\07\_Design\_Information\079\_Computer\_files\Sheet\_files\Pavement\_Markings\16-00233-00-CH-17.dgn



USER NAME = jorger	DESIGNED - JG	REVISED -
PLOT SCALE = 40.03' / in.	DRAWN - JG	REVISED -
PLOT DATE = 1/10/2020	CHECKED - AMB	REVISED -
	DATE - 1/10/2020	REVISED -

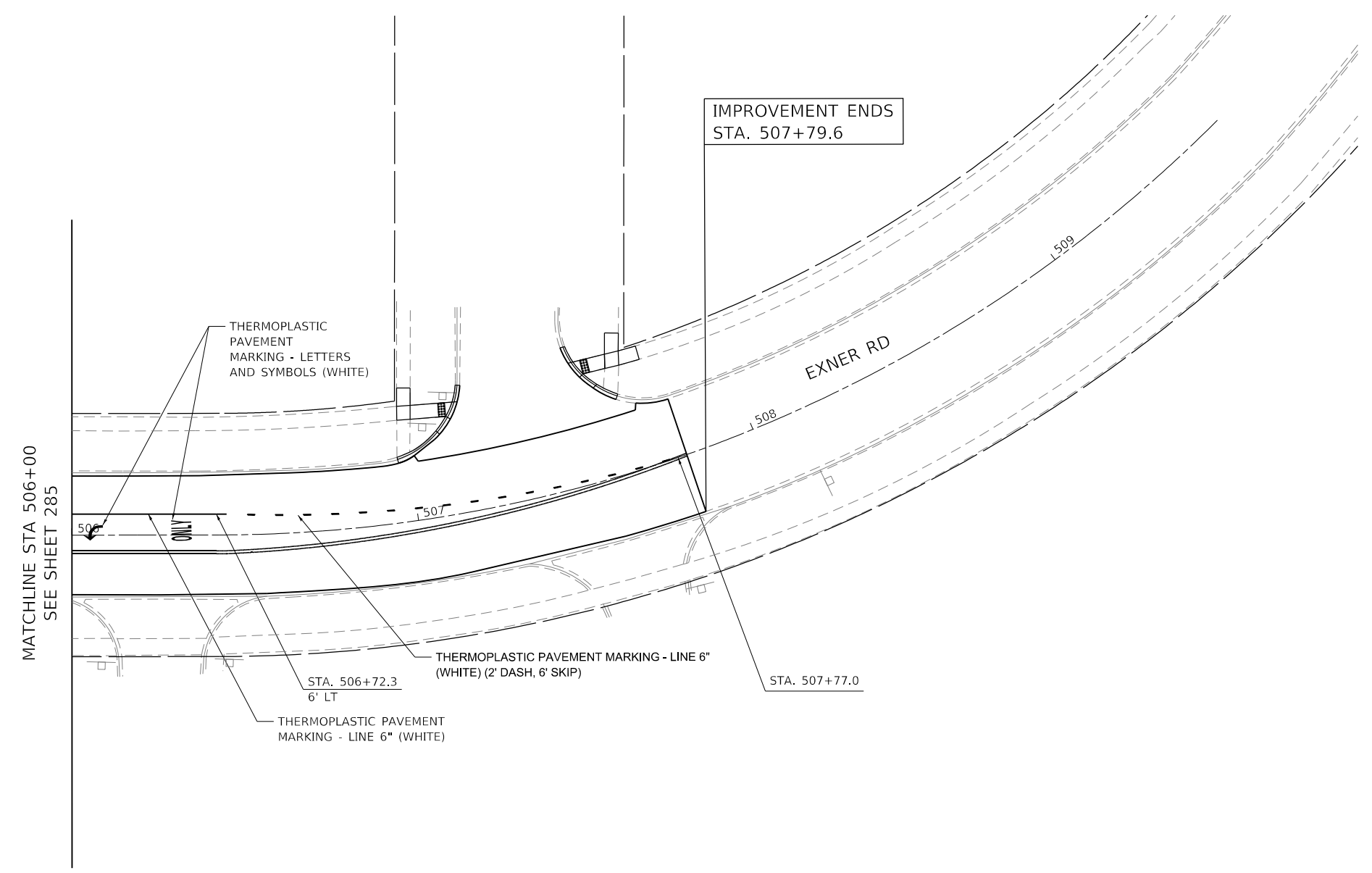
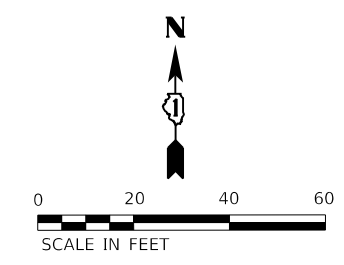
**STATE OF ILLINOIS**  
**DEPARTMENT OF TRANSPORTATION**

**PAVEMENT MARKINGS PLAN**  
**FAIRVIEW AVE.**

SCALE: 1"=20'    SHEET 17 OF 18 SHEETS    STA.    TO STA.

F.A.P. RTE.	SECTION	COUNTY	TOTAL SHEETS	SHEET NO.
0369	16-00233-00-CH	DUPAGE	477	291
CONTRACT NO. 61G18			ILLINOIS FED. AID PROJECT	

PMK-17



MODEL: Default  
 FILE NAME: PROJECT\ACTIVE\18072000\_75th Street Resurfacing\_Duplicate\Information\07 Computer Files\Sheet Files\Pavement Markings\18072000\_75th Street Resurfacing - 18.dwg



USER NAME = jorger	DESIGNED - JG	REVISED -
	DRAWN - JG	REVISED -
PLOT SCALE = 40.03' / in.	CHECKED - AMB	REVISED -
PLOT DATE = 1/10/2020	DATE - 1/10/2020	REVISED -

**STATE OF ILLINOIS**  
**DEPARTMENT OF TRANSPORTATION**

**PAVEMENT MARKINGS PLAN**  
**EXNER RD**

SCALE: 1"=20'    SHEET 18 OF 18 SHEETS    STA. 506+00 TO STA. 509+00

F.A.P. RTE.	SECTION	COUNTY	TOTAL SHEETS	SHEET NO.
0369	16-00233-00-CH	DUPAGE	477	292
CONTRACT NO. 61G18				
ILLINOIS FED. AID PROJECT				

PMK-18

### EXISTING SIGN SCHEDULE

SHEET	ROAD	STATION	OFFSET	MOUNTING TYPE	SIGN	SIGN DESCRIPTION	PANEL HEIGHT	PANEL WIDTH	SIGN PANEL AREA	72400100	72400200	72400710	72400720	72400500	72400600	72900100	NOTES
							FEET	FEET	SQ FT	REMOVE SIGN PANEL ASSEMBLY - TYPE A	REMOVE SIGN PANEL ASSEMBLY - TYPE B	RELOCATE SIGN PANEL - TYPE 1	RELOCATE SIGN PANEL - TYPE 2	RELOCATE SIGN PANEL ASSEMBLY - TYPE A	RELOCATE SIGN PANEL ASSEMBLY - TYPE B	METAL POST TYPE A	
1	75TH ST	104+23	53.2' RT	POST	R3-5L	LEFT TURN ONLY	3	2.5	7.5								EXISTING SIGN TO REMAIN
1	75TH ST	104+62	7.5' RT	POST	R3-4	NO U TURN	3	3	9								EXISTING SIGN TO REMAIN
1	75TH ST	105+81	8.4' RT	POST	R4-7	KEEP RIGHT	2.5	2	5	1							
2	75TH ST	106+66	55.9' RT	POST	R2-1	45 MPH	3	2.5	7.5	1							
2	75TH ST	107+91	2.1' RT	POST	R6-2L	ONE WAY	3	2.5	7.5	1							
					R3-5L	LEFT TURN ONLY	3	2.5	7.5								
2	75TH ST	108+82	4.9' LT	POST	CUSTOM	LYMAN AVE	1	6.5	6.5	1							
2	75TH ST	108+91	7.6' RT	POST	CUSTOM	FAIRMOUNT AVE	1	7.75	7.75	1							
2	75TH ST	109+67	4.9' RT	POST	R3-5L	LEFT TURN ONLY	3	2.5	7.5	1							
3	75TH ST	113+95	7.6' LT	POST	R3-4	NO U TURN	3	3	9	1							
					R4-7	KEEP RIGHT	2.5	2	5								
3	FAIRMOUNT AVE	304+26	22.9' LT	POST	D11-1	BIKE ROUTE	1.5	2	3	1							
					R3-9DP	END	1	2.5	2.5								
3	FAIRMOUNT AVE	304+59	20.4' RT	POST	CUSTOM	25 MPH UNLESS OTHERWISE POSTED	3	2.5	7.5				16.5			18.5	
					CUSTOM	NO PARKING 2-6 AM	1.5	1	1.5								
					CUSTOM	NEIGHBORHOOD WATCH	3	2.5	7.5								
3	75TH ST	114+85	9.1' RT	POST	R3-4	NO U TURN	3	3	9	1							
					R4-7	KEEP RIGHT	2.5	2	5								
3	75TH ST	117+57	7.1' RT	POST	R6-2L	ONE WAY	3	2.5	7.5	1							
					R3-5L	LEFT TURN ONLY	3	2.5	7.5								
4	75TH ST	119+46	6.0' LT	POST	CUSTOM	FAIRMOUNT AVE	1	5	5	1							
4	75TH ST	121+04	10.9' LT	POST	R6-2L	ONE WAY	3	2.5	7.5	1							
4	75TH ST	121+49	2.7' LT	POST	R6-2L	ONE WAY	3	2.5	7.5	1							
4	75TH ST	121+70	80.0' RT	POST	R1-1	STOP	3	3	9	1							
5	75TH ST	124+34	77.7' RT	POST	CUSTOM	NO DELIVERIES	1.5	1	1.5					1			
5	75TH ST	124+67	2.6' LT	POST	R6-2L	ONE WAY	3	2.5	7.5	1							
5	75TH ST	124+76	68.7' RT	POST	R1-1	STOP	3	3	9	1							
5	75TH ST	125+24	6.1' LT	POST	R6-2L	ONE WAY	3	2.5	7.5	1							
5	75TH ST	125+20	7.6' RT	POST	R5-1	DO NOT ENTER	3	3	9	1							
					R3-2	NO LEFT TURN	3	3	9								
5	75TH ST	125+38	7.6' RT	POST	R1-1	STOP	3	3	9	1							
5	75TH ST	125+84	52.1' RT	POST	CUSTOM	PARK & RIDE	3	2	6			6				14	
5	75TH ST	125+81	9.4' RT	POST	R3-5L	LEFT TURN ONLY	3	2.5	7.5	1							
5	75TH ST	126+69	6.2' RT	POST	CUSTOM	FAIRVIEW AVE	1	5	5	1							
5	75TH ST	127+76	3.6' RT	POST	R6-2L	ONE WAY	3	2.5	7.5	1							
					R3-5L	LEFT TURN ONLY	3	2.5	7.5								
6	75TH ST	130+03	48.0' LT	POST	R2-1	45 MPH	3	2.5	7.5	1							
6	75TH ST	131+36	5.0' LT	POST	R4-7	KEEP RIGHT	2.5	2	5	1							
6	75TH ST	406+09	5.7' RT	POST	R4-7	KEEP RIGHT	2.5	2	5	1							
6	75TH ST	132+57	6.6' RT	POST	R4-7	KEEP RIGHT	2.5	2	5	1							
6	75TH ST	133+77	45.1' RT	POST	R2-1	45 MPH	3	2.5	7.5	1							
6	75TH ST	134+91	2.3' RT	POST	R3-5L	LEFT TURN ONLY	3	2.5	7.5	1							
7	75TH ST	136+52	50.7' LT	POST	CUSTOM	PARK & RIDE	3	2	6			6		1		14	
7	75TH ST	136+72	6.2' LT	POST	CUSTOM	FAIRVIEW AVE	1	5	5	1							
7	75TH ST	137+98	5.8' LT	POST	R6-2L	ONE WAY	3	2.5	7.5	1							
7	75TH ST	138+05	51.9' RT	POST	R1-1	STOP	3	3	9	1							
8	75TH ST	144+29	45.5' LT	POST	CUSTOM	NO MOTOR VEHICLES	1.5	1	1.5								EXISTING SIGN TO REMAIN
					CUSTOM	NO MOTOR VEHICLES	1.5	1	1.5								EXISTING SIGN TO REMAIN
8	75TH ST	144+29	46.9' LT	POST	R1-1	STOP	1.5	1.5	2.25								EXISTING SIGN TO REMAIN

SGNSCH-01

MODEL: Default  
 FILE NAME: \\CURRENT PROJECTS\active\1807000\_75th Street Resurfacing - DuPage County\07 Design Information\07a Computer Files\Sheet Files\Sheet Files\Sign\01.DWG  
 COMPUTER: \\CURRENT PROJECTS\active\1807000\_75th Street Resurfacing - DuPage County\07 Design Information\07a Computer Files\Sheet Files\Sheet Files\Sign\01.DWG

	USER NAME = amallab DESIGNED - JG DRAWN - JG CHECKED - AMB DATE - 1/22/2020	REVISED - REVISED - REVISED - REVISED -	<b>STATE OF ILLINOIS</b> <b>DEPARTMENT OF TRANSPORTATION</b>	<b>EXISTING SIGNING SCHEDULE</b>	SCALE: 1"=20' SHEET 1 OF 5 SHEETS STA. 101+00 TO STA. 106+00	SECTION 16-00233-00-CH COUNTY DUPAGE TOTAL SHEETS 477 SHEET NO. 293 CONTRACT NO. 61G18 ILLINOIS FED. AID PROJECT
	2IM Group, LLC 118 South Clinton St. Suite 350 Chicago, IL 60661					

**EXISTING SIGN SCHEDULE**

SHEET	ROAD	STATION	OFFSET	MOUNTING TYPE	SIGN	SIGN DESCRIPTION	PANEL HEIGHT	PANEL WIDTH	SIGN PANEL AREA	72400100	72400200	72400710	72400720	72400500	72400600	72900100	NOTES
							FEET	FEET	SQ FT	REMOVE SIGN PANEL ASSEMBLY - TYPE A	REMOVE SIGN PANEL ASSEMBLY - TYPE B	RELOCATE SIGN PANEL - TYPE 1	RELOCATE SIGN PANEL - TYPE 2	RELOCATE SIGN PANEL ASSEMBLY - TYPE A	RELOCATE SIGN PANEL ASSEMBLY - TYPE B	METAL POST TYPE A	
8	GIGI LN	144+51	64.5' LT	POST	R1-1	STOP	3	3	9	1							
8	75TH ST	144+54	9.2' LT	POST	R6-2L	ONE WAY	3	2.5	7.5	1							
8	75TH ST	145+09	63.3' LT	POST	CUSTOM	CITY OF DARIEN	1	0.3	0.3								EXISTING SIGN TO REMAIN
					CUSTOM	CITY OF DARIEN	1	0.3	0.3							EXISTING SIGN TO REMAIN	
					CUSTOM	GIGI LN	0.5	2	1								EXISTING SIGN TO REMAIN
					CUSTOM	GIGI LN	0.5	2	1								EXISTING SIGN TO REMAIN
8	75TH ST	145+19	60.4' LT	POST	CUSTOM	NO MOTOR VEHICLES	1.5	1	1.5								EXISTING SIGN TO REMAIN
					CUSTOM	NO MOTOR VEHICLES	1.5	1	1.5								EXISTING SIGN TO REMAIN
8	75TH ST	145+19	59.1' LT	POST	R1-1	STOP	1.5	1.5	2.25								EXISTING SIGN TO REMAIN
9	75TH ST	153+36	47.6' RT	POST	R8-8	DO NOT DRIVE ON SHOULDER	2.5	2	5	1							
10	75TH ST	154+15	4.2' RT	POST	CUSTOM	EXNER RD / WILLIAMS AVE	1	5	5	1							
10	75TH ST	154+57	61.8' RT	POST	CUSTOM	KNOTTINGHAM LN	1	5	5	1							
10	75TH ST	154+93	1.5' LT	POST	R6-2L	ONE WAY	3	2.5	7.5		1						
					R3-5L	LEFT TURN ONLY	3	2.5	7.5								
10	KNOTTINGHAM LN	155+07	88.4' RT	POST	R1-1	STOP	3	3	9	1							
10	75TH ST	156+47	52.0' LT	POST	R2-1	45 MPH	3	2.5	7.5	1							
10	75TH ST	157+94	5.8' LT	POST	R4-7	KEEP RIGHT	2.5	2	5	1							
10	WILLIAMS ST	503+70	17.8' LT	POST	R2-1	25 MPH UNLESS OTHERWISE POSTED	3	2.5	7.5						1		
					R12-1	WEIGHT LIMIT 5 TONS	2.5	2	5								
					CUSTOM	NEIGHBORHOOD WATCH	1	1.5	1.5								
10	75TH ST	158+97	6.4' RT	POST	R3-5L	LEFT TURN ONLY	3	2.5	7.5		1						
					R4-7	KEEP RIGHT	2.5	2	5								
11	75TH ST	161+61	1.6' LT	POST	R6-2L	ONE WAY	3	2.5	7.5		1						
					R3-5L	LEFT TURN ONLY	3	2.5	7.5								
					CUSTOM	PIPERS WAY	1	5.5	5.5								
					CUSTOM	PIPERS WAY	1	5.5	5.5								
12	FAIRMOUNT AVE	305+66	23' RT	POST	CUSTOM	FAIRMOUNT AVE	1	5.75	5.75						1		
					CUSTOM	FAIRMOUNT AVE	1	5.75	5.75								
					CUSTOM	FAIRMOUNT AVE	1	5.75	5.75								
					CUSTOM	FAIRMOUNT AVE	1	5.75	5.75								
12	FAIRMOUNT AVE	306+04	38.6' RT	POST	R1-1	STOP	3	3	9	1							
13	FAIRVIEW AVE	401+67	23.4' RT	POST	R7-1	NO PARKING ANY TIME	1.5	1	1.5	1							
13	FAIRVIEW AVE	402+13	23' RT	POST	CUSTOM	BIKE LANE	3.5	2.5	8.75	1							
13	FAIRVIEW AVE	402+52	27.1' LT	POST	CUSTOM	BIKE LANE	3.5	2.5	8.75	1							
13	FAIRVIEW AVE	403+44	23.3' RT	POST	R7-1	NO PARKING ANY TIME	1.5	1	1.5	1							
					W4-2	LANE ENDS	3	3	9		1						
13	FAIRVIEW AVE	407+74	36.5' RT	POST	R7-2	NO PARKING THIS SIDE OF STREET	1.5	1	1.5								
					R6-2R	ONE WAY	3	2.5	7.5	1							
13	FAIRVIEW AVE	407+87	2.1' LT	POST	R3-2	NO LEFT TURN	3	3	9								
					CUSTOM	PARK & RIDE	2.5	2	5								
13	FAIRVIEW AVE	409+23	6.2' LT	POST	R4-7	KEEP RIGHT	2.5	2	5						1		
					R2-1	30 MPH	3	2.5	7.5								
					CUSTOM	NO PARKING 2-6 AM	3	2.5	7.5								
14	EXNER RD	507+05	26.4' LT	POST	CUSTOM	STORM READY COMMUNITY	2.5	2.5	6.25						1		
					CUSTOM	CLEMENS RD	0.5	2	1								
					CUSTOM	CLEMENS RD	0.5	2	1								
					CUSTOM	CITY OF DARIEN	0.5	3	1.5								
					CUSTOM	CITY OF DARIEN	0.5	3	1.5								
14	CLEMENS RD	507+12	34.3' LT	POST	R1-1	STOP	3	3	9	1							
					W4-4P	CROSS TRAFFIC DOES NOT STOP	1	2	2								
							TOTAL			41.00	9.00	12.00	16.50	2.00	4.00	46.50	

SGNSCH-02

MODEL: Default  
 FILE NAME: \\CURRENT PROJECTS\active\1807000\_75th\_Street\_Resurfacing\_DuPage\_County\07\_Design\_Information\07a\_Computer\_Files\Sheet\_Files\Sheet\_Files\Sign\Sign\01.DTP\016718-sht-exisgnprsch02.dgn



USER NAME = amaliab	DESIGNED - JG	REVISED -
	DRAWN - JG	REVISED -
PLOT SCALE = 40.00' / in.	CHECKED - AMB	REVISED -
PLOT DATE = 1/22/2020	DATE - 1/22/2020	REVISED -

**STATE OF ILLINOIS  
DEPARTMENT OF TRANSPORTATION**

**EXISTING SIGNING SCHEDULE**

SCALE: 1"=20'    SHEET 2 OF 5 SHEETS    STA. 101+00 TO STA. 106+00

F.A.P. RTE.	SECTION	COUNTY	TOTAL SHEETS	SHEET NO.
0369	16-00233-00-CH	DUPAGE	477	294
CONTRACT NO. 61G18				
ILLINOIS FED. AID PROJECT				

## PROPOSED SIGN SCHEDULE

SHEET	ROAD	STATION	OFFSET	MOUNTING TYPE	SIGN	SIGN DESCRIPTION	PANEL HEIGHT	PANEL WIDTH	SIGN PANEL AREA	72000100	72000300	72900100	72800100	73100100
							FEET	FEET	SQ FT	SIGN PANEL - TYPE 1	SIGN PANEL - TYPE 3	METAL POST - TYPE A	TELESCOPING STEEL SIGN SUPPORT	BASE FOR TELESCOPING STEEL SIGN SUPPORT
										SQ FT		FEET	FEET	EACH
SIGN-01	75TH ST	105+83.10	7.70' RT	MP	R4-7	KEEP RIGHT	2.5	2	5	5		13.50		
SIGN-01	75TH ST	105+87.16	52.84' RT	MP	R2-1	SPEED LIMIT 45	3	2.5	7.5	7.5		14.00		
SIGN-02	75TH ST	106+86.00	53.24' RT	MP	R3-5R	RIGHT TURN ONLY	3	2.5	7.5	7.5		14.00		
SIGN-02	75TH ST	107+91.96	5.27' RT	MP	R6-2R	ONE WAY	3	2.5	7.5	7.5		14.00		
SIGN-02	75TH ST	108+00.96	70.00' RT	MP	R1-1	STOP	3	3	9	9		17.00		
					R3-5R	RIGHT TURN ONLY	3	2.5	7.5	7.5				
SIGN-02	75TH ST	108+04.91	70.00' RT	MP	R6-2R	ONE WAY	3	2.5	7.5	7.5		14.00		
SIGN-02	75TH ST	108+82.24	5.53' RT	MP	D3-2	FAIRMOUNT AVE NEXT SIGNAL	3.5	7.5	26.25		26.25	29.00		
SIGN-02	75TH ST	108+86.19	4.73' LT	MP	D3-2	LYMAN AVE NEXT SIGNAL	3.5	6	21		21	29.00		
SIGN-02	75TH ST	111+21.30	1.21' LT	MP	R3-5	LEFT TURN ONLY	3	2.5	7.5	7.5		14.00		
SIGN-03	75TH ST	113+72.70	10.1' LT	MP	R4-7	KEEP RIGHT	2.5	2	5	5		16.50		
					R3-5	LEFT TURN ONLY	3	2.5	7.5	7.5				
					R3-4	NO U-TURNS	3	3	9	9				
SIGN-03	FAIRMOUNT AVE	304+35.82	26.58' LT	MP	D11-11	BIKE ROUTE	1.5	2	3	3		13.50		
					R3-9DP	END	1	2.5	2.5	2.5				
SIGN-03	75TH ST	115+08.20	9.95' RT	MP	R4-7	KEEP RIGHT	2.5	2	5	5		16.50		
					R3-4	NO U-TURNS	3	3	9	9				
					R3-5	LEFT TURN ONLY	3	2.5	7.5	7.5				
					R3-4	NO U-TURNS	3	3	9	9				
SIGN-03	75TH ST	117+56.84	9.79' RT	MP	R6-2	ONE WAY	3	2.5	7.5	7.5		14.00		
SIGN-03	75TH ST	117+78.25	47.52' RT	MP	R1-1	STOP	3	3	9	9		17.00		
					R3-5R	RIGHT TURN ONLY	3	2.5	7.5	7.5				
SIGN-03	75TH ST	117+83.35	47.35' RT	MP	R6-2R	ONE WAY	3	2.5	7.5	7.5		14.00		
SIGN-04	75TH ST	119+18.07	10.03' RT	MP	R3-5L	LEFT TURN ONLY	3	2.5	7.5	7.5		14.00		
SIGN-04	75TH ST	119+84.58	8.23' RT	MP	CUSTOM	FAIRMOUNT AVE NEXT SIGNAL	3.5	7.5	26.25		26.25	29.00		
SIGN-04	75TH ST	120+95.33	4.78' RT	MP	R6-2	ONE WAY	3	2.5	7.5	7.5		14.00		
SIGN-04	75TH ST	121+61.73	7.25' RT	MP	R6-2	ONE WAY	3	2.5	7.5	7.5		14.00		
SIGN-04	75TH ST	121+71.48	87.47' RT	MP	R1-1	STOP	3	3	9	9		17.00		
					R3-5R	RIGHT TURN ONLY	3	2.5	7.5	7.5				
SIGN-04	75TH ST	121+75.70	87.47' RT	MP	R6-2R	ONE WAY	3	2.5	7.5	7.5		14.00		
SIGN-04	75TH ST	124+64.11	8.28' RT	MP	R6-2L	ONE WAY	3	2.5	7.5	7.5		14.00		
SIGN-05	75TH ST	124+76.10	87.60' RT	MP	R1-1	STOP	3	3	9	9		17.00		
					R3-5R	RIGHT TURN ONLY	3	2.5	7.5	7.5				
SIGN-05	75TH ST	124+79.81	87.58' RT	MP	R6-2R	ONE WAY	3	2.5	7.5	7.5		14.00		
SIGN-05	75TH ST	125+07.89	7.34' LT	MP	R6-2	ONE WAY	3	2.5	7.5	7.5		14.00		
SIGN-05	75TH ST	125+22.65	6.46' RT	MP	R3-2	NO LEFT TURN	3	3	9	9		14.00		
					R5-1	DO NOT ENTER	3	3	9	9				
SIGN-05	75TH ST	125+45.44	5.21' RT	MP	R1-1	STOP	3	3	9	9		14.00		
SIGN-05	75TH ST	125+58.29	7.30' LT	MP	R6-2	ONE WAY	3	3	9	9		14.00		
SIGN-05	75TH ST	125+63.55	87.55' RT	MP	R1-1	STOP	3	3	9	9		17.00		
					R3-5R	RIGHT TURN ONLY	3	2.5	7.5	7.5				

MODEL: Default; FILE NAME: \\CURRENT PROJECTS\active\1807000\_75th Street Resurfacing - DuPage County\07 Design Information\07a Computer Files\Sheet Files\Sheet Files\Sign\01.DTP\016718-18-24-dprched01.dgn



USER NAME = jorger	DESIGNED - JG	REVISED -
	DRAWN - JG	REVISED -
PLOT SCALE = 40.00' / in.	CHECKED - AMB	REVISED -
PLOT DATE = 1/10/2020	DATE - 1/10/2020	REVISED -

**STATE OF ILLINOIS  
DEPARTMENT OF TRANSPORTATION**

### PROPOSED SIGNING SCHEDULE

SCALE: 1"=20'    SHEET 3 OF 5 SHEETS    STA. 101+00 TO STA. 106+00

F.A.P. RTE.	SECTION	COUNTY	TOTAL SHEETS	SHEET NO.
0369	16-00233-00-CH	DUPAGE	477	295
CONTRACT NO. 61G18				
		ILLINOIS	FED. AID PROJECT	

SGNSCH-03

## PROPOSED SIGN SCHEDULE

SHEET	ROAD	STATION	OFFSET	MOUNTING TYPE	SIGN	SIGN DESCRIPTION	PANEL HEIGHT	PANEL WIDTH	SIGN PANEL AREA	72000100	72000300	72900100	72800100	73100100
							FEET	FEET	SQ FT	SIGN PANEL - TYPE 1	SIGN PANEL - TYPE 3	METAL POST - TYPE A	TELESCOPING STEEL SIGN SUPPORT	BASE FOR TELESCOPING STEEL SIGN SUPPORT
										SQ FT		FEET	FEET	EACH
SIGN-05	75TH ST	125+67.38	87.54' RT	MP	R6-2R	ONE WAY	3	2.5	7.5	7.5		14.00		
SIGN-05	75TH ST	127+76.10	1.76' RT	MP	R6-2R	ONE WAY	3	2.5	7.5	7.5		14.00		
SIGN-05	75TH ST	125+90.33	8.04' RT	MP	R3-5L	LEFT TURN ONLY	3	2.5	7.5	7.5		14.00		
SIGN-05	75TH ST	127+00.00	3.00' RT	TS	R3-8	LEFT TURN OR U-TURN	3	3	9	9			10.67	1
SIGN-05	75TH ST	126+41.73	7.57' RT	MP	CUSTOM	FAIRVIEW AVE NEXT SIGNAL	3.5	7	24.5		24.5	29.00		
SIGN-05	75TH ST	127+63.14	2.02' RT	TS	R3-5L	LEFT TURN ONLY	3	2.5	7.5	7.5			10.67	1
SIGN-05	75TH ST	127+64.16	90.16' RT	MP	RI-1	STOP	3	3	9	9		17.00		
					R3-5R	RIGHT TURN ONLY	3	2.5	7.5	7.5				
SIGN-05	75TH ST	127+68.59	90.14' RT	MP	R6-2R	ONE WAY	3	2.5	7.5	7.5		14.00		
SIGN-05	75TH ST	127+76.09	1.76' RT	TS	R6-2	ONE WAY	3	2.5	7.5	7.5			10.67	1
SIGN-05	75TH ST	129+88.46	48.11' LT	MP	R2-1	SPEED LIMIT 45	3	2.5	7.5	7.5		14.00		
SIGN-06	75TH ST	131+01.51	11.07' LT	TS	R4-7	KEEP RIGHT	2.5	2	5	5			13.17	1
					R3-4	NO U-TURN	3	3	9	9				
					R3-8	LEFT TURN OR U-TURN	3	3	9	9				
					CUSTOM	NO U-TURN VEHICLES OVER 22 FEET	3	3	9	9				
SIGN-06	75TH ST	132+71.21	6.08' RT	MP	R4-7	KEEP RIGHT	2.5	2	5	5		14.00		
					R3-5L	LEFT TURN ONLY	3	2.5	7.5	7.5				
					R3-4	NO U-TURNS	3	3	9	9				
SIGN-06	75TH ST	133+83.95	45.09' RT	MP	R2-1	SPEED LIMIT 45	3	2.5	7.5	7.5		14.00		
SIGN-06	75TH ST	134+22.80	53.7' LT	MP	R3-5R	RIGHT TURN ONLY	3	2.5	7.5	7.5		14.00		
SIGN-06	75TH ST	135+69.00	2.87' LT	MP	R3-20L	BEGIN LEFT TURN LANE	3	2	6	6		14.00		
SIGN-07	75TH ST	136+04.90	50.4' LT	MP	R3-20R	BEGIN RIGHT TURN LANE	3	2	6	6		14.00		
SIGN-07	75TH ST	137+40.46	5.96' LT	MP	CUSTOM	FAIRVIEW AVE NEXT SIGNAL	3.5	7	24.5		24.5	29.00		
SIGN-07	75TH ST	138+03.11	5.07' RT	MP	R6-2	ONE WAY	3	2.5	7.5	7.5		14.00		
SIGN-07	75TH ST	138+15.40	51.05' RT	MP	R1-1	STOP	3	3	9	9		17.00		
					R3-5R	RIGHT TURN ONLY	3	2.5	7.5	7.5				
SIGN-07	75TH ST	138+19.22	51.23' RT	MP	R6-2R	ONE WAY	3	2.5	7.5	7.5		14.00		
SIGN-07	75TH ST	144+46.04	66.63' RT	MP	R6-2R	ONE WAY	3	2.5	7.5	7.5		14.00		
SIGN-08	75TH ST	144+50.30	66.63' LT	MP	RI-1	STOP	3	3	9	9		17.00		
					R3-5R	RIGHT TURN ONLY	3	2.5	7.5	7.5				
SIGN-08	75TH ST	114+46.04	66.21' LT	MP	R6-2R	ONE WAY	3	2.5	7.5	7.5		14.00		
SIGN-08	75TH ST	144+64.58	6.33' LT	MP	R6-2	ONE WAY	3	2.5	7.5	7.5		14.00		
SIGN-08	75TH ST	145+26.38	60.50' LT	MP	R1-1	STOP	1.5	1.5	2.25	2.25		12.50		
SIGN-09	75TH ST	152+94.43	5.00' RT	MP	D3-2	EXNER RD/WILLIAMS ST NEXT SIGNAL	4	7	28		28	30.00		
SIGN-09	75TH ST	153+37.00	50.82' RT	MP	R4-17	DO NOT DRIVE ON SHOULDER	3	2	6	6		14.00		
SIGN-10	75TH ST	154+58.17	60.02' RT	MP	CUSTOM	KNOTTINGHAM LN	1.25	6.5	8.125	8.125		24.50		
SIGN-10	75TH ST	154+65.05	1.97' RT	MP	R3-5L	LEFT TURN ONLY	3	2.5	7.5	7.5		14.00		
SIGN-10	75TH ST	154+94.00	0.65' RT	MP	R6-2	ONE WAY	3	2.5	7.5	7.5		14.00		
SIGN-10	KNOTTINGHAM LN	155+06.68	88.77' RT	MP	RI-1	STOP	3	3	9	9		14.00		
					R3-5R	RIGHT TURN ONLY	3	2.5	7.5	7.5				
SIGN-10	KNOTTINGHAM LN	155+10.50	88.36' RT	MP	R6-2R	ONE WAY	3	2.5	7.5	7.5		14.00		

MODEL: Default  
 FILE NAME: \\CURRENT PROJECTS\active\1807000\_75th Street Resurfacing - DuPage County\07 Design Information\07 Computer Files\Sheet Files\Sign\Sign\01.DTP\016718-sht-dpr-sched-02.dgn



USER NAME = amaliab	DESIGNED - JG	REVISED -
	DRAWN - JG	REVISED -
PLOT SCALE = 40.00' / in.	CHECKED - AMB	REVISED -
PLOT DATE = 1/22/2020	DATE - 1/22/2020	REVISED -

**STATE OF ILLINOIS**  
**DEPARTMENT OF TRANSPORTATION**

### PROPOSED SIGNING SCHEDULE

SCALE: 1"=20'    SHEET 4 OF 5 SHEETS    STA. 101+00 TO STA. 106+00

F.A.P. RTE.	SECTION	COUNTY	TOTAL SHEETS	SHEET NO.
0369	16-00233-00-CH	DUPAGE	477	296
CONTRACT NO. 61G18				
ILLINOIS		FED. AID PROJECT		

SGNSCH-04



## PROPOSED SIGN SCHEDULE

SHEET	ROAD	STATION	OFFSET	MOUNTING TYPE	SIGN	SIGN DESCRIPTION	PANEL HEIGHT	PANEL WIDTH	SIGN PANEL AREA	72000100	72000300	72900100	72800100	73100100
							FEET	FEET	SQ FT	SIGN PANEL - TYPE 1	SIGN PANEL - TYPE 3	METAL POST - TYPE A	TELESCOPING STEEL SIGN SUPPORT	BASE FOR TELESCOPING STEEL SIGN SUPPORT
										SQ FT		FEET	FEET	EACH
SIGN-10	75TH ST	156+44.67	51.91' LT	MP	R2-1	SPEED LIMIT 45	3	2.5	7.5	7.5		14.00		
SIGN-10	75TH ST	157+80.85	9.98' LT	MP	R4-7	KEEP RIGHT	2.5	2	5	5		17.00		
					R3-4	NO U-TURN	3	3	9	9				
					R3-5L	LEFT TURN ONLY	3	2.5	7.5	7.5				
SIGN-10	75TH ST	159+16.85	10.3' RT	MP	R4-7	KEEP RIGHT	2.5	2	5	5		14.00		
					R3-5	LEFT TURN ONLY	3	2.5	7.5	7.5				
					R3-4	NO U-TURNS	3	3	9	9				
SIGN-11	75TH ST	161+65.96	0.86' RT	MP	R6-2	ONE WAY	3	2.5	7.5	7.5		14.00		
SIGN-11	75TH ST	161+94.66	0.41' LT	MP	R3-5	LEFT TURN ONLY	3	2.5	7.5	7.5		14.00		
SIGN-11	75TH ST	163+61.10	5.74' LT	MP	D3-2	EXNER RD/WILLIAMS ST NEXT SIGNAL	4	7	28		28	30.00		
SIGN-12	FAIRMOUNT AVE	305+73.28	27.73' RT	MP	CUSTOM	PIPERS WAY	1	3.25	3.25	3.25		13.00		
					CUSTOM	PIPERS WAY	1	3.25	3.25	3.25				
					CUSTOM	FAIRMOUNT AVE	1	4.5	4.5	4.5				
					CUSTOM	FAIRMOUNT AVE	1	4.5	4.5	4.5				
SIGN-13	FAIRVIEW AVE	401+69.26	23.53' RT	MP	R7-2	NO PARKING ANY TIME	1.5	1	1.5	1.5		12.50		
SIGN-13	FAIRVIEW AVE	402+15.95	22.92' RT	MP	W11-1	BIKE PATH	3.5	2.5	8.75	8.75		14.50		
SIGN-13	FAIRVIEW AVE	402+47.86	27.07' LT	MP	W11-1	BIKE PATH	3.5	2.5	8.75	8.75		14.50		
SIGN-13	FAIRVIEW AVE	403+45.80	23.20' RT	MP	R7-2	NO PARKING ANY TIME	1.5	1	1.5	1.5		12.50		
SIGN-13	FAIRVIEW AVE	407+77.08	36.46' RT	MP	W4-2	RIGHT LANE ENDS	3	3	9	9		15.50		
					CUSTOM	NO PARKING THIS SIDE OF STREEET	1.5	1	1.5	1.5				
SIGN-13	FAIRVIEW AVE	408+05.35	39.64' LT	MP	R3-2	NO LEFT TURN	3	2.5	7.5	7.5		17.00		
					R5-1	DO NOT ENTER	3	3	9	9				
SIGN-14	CLEMENS RD	507+13.04	34.25' LT	MP	R1-1	STOP	3	3	9	9		15.00		
					W4-4P	CROSS TRAFFIC DOES NOT STOP	1	2	2	2				

MODEL: Default  
 FILE NAME: \\CURRENT PROJECTS\active\1807000 75th Street Resurfacing - Dupage County\07 Design Information\07 Computer Files\Sheet Files\Signing\01.DTP\016718-chn-dgsched03.dgn



USER NAME = amaliab	DESIGNED - JG	REVISED -
DRAWN - JG	REVISIONS -	
PLOT SCALE = 40.00' / in.	CHECKED - AMB	REVISED -
PLOT DATE = 1/22/2020	DATE - 1/22/2020	REVISED -

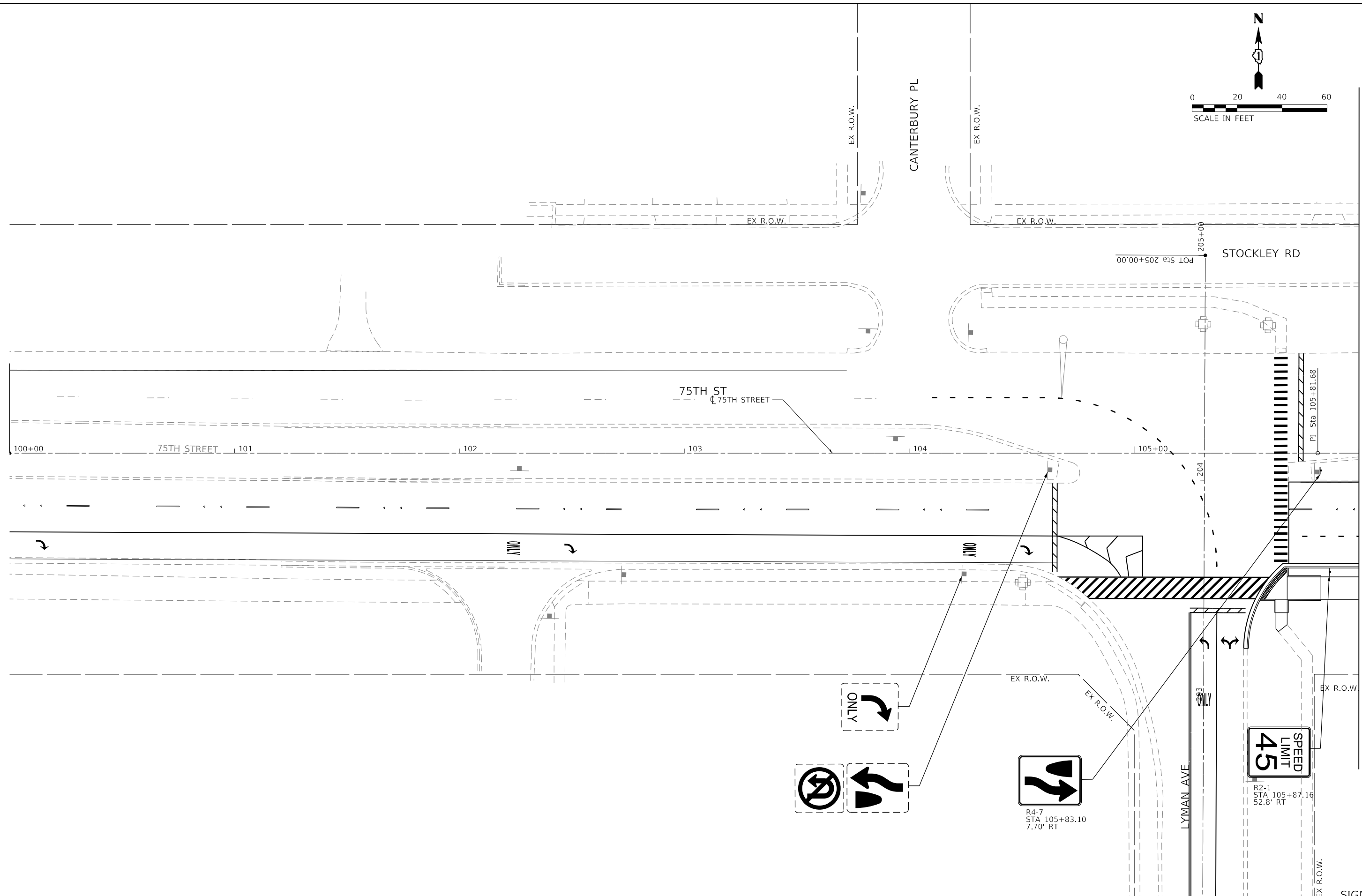
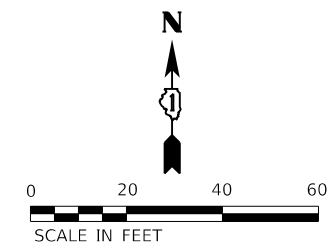
**STATE OF ILLINOIS  
DEPARTMENT OF TRANSPORTATION**

### PROPOSED SIGNING SCHEDULE

SCALE: 1"=20'    SHEET 5 OF 5 SHEETS    STA. 101+00 TO STA. 106+00

F.A.P. RTE.	SECTION	COUNTY	TOTAL SHEETS	SHEET NO.
0369	16-00233-00-CH	DUPAGE	477	297
CONTRACT NO. 61G18				
ILLINOIS FED. AID PROJECT				

SGNSCH-05



MATCHLINE STA 106+00  
SEE SHEET 299

SIGN-01

MODEL: Default  
 FILE NAME: \\CURRENT PROJECTS\active\1807000\_75th\_Street\_Resurfacing\_Duplicate\Count\07\_Design\_Information\079\_Computer\_Files\Sheet\_Files\Signing\01.DWG  
 COMPUTER: \\CURRENT PROJECTS\active\1807000\_75th\_Street\_Resurfacing\_Duplicate\Count\07\_Design\_Information\079\_Computer\_Files\Sheet\_Files\Signing\01.DWG



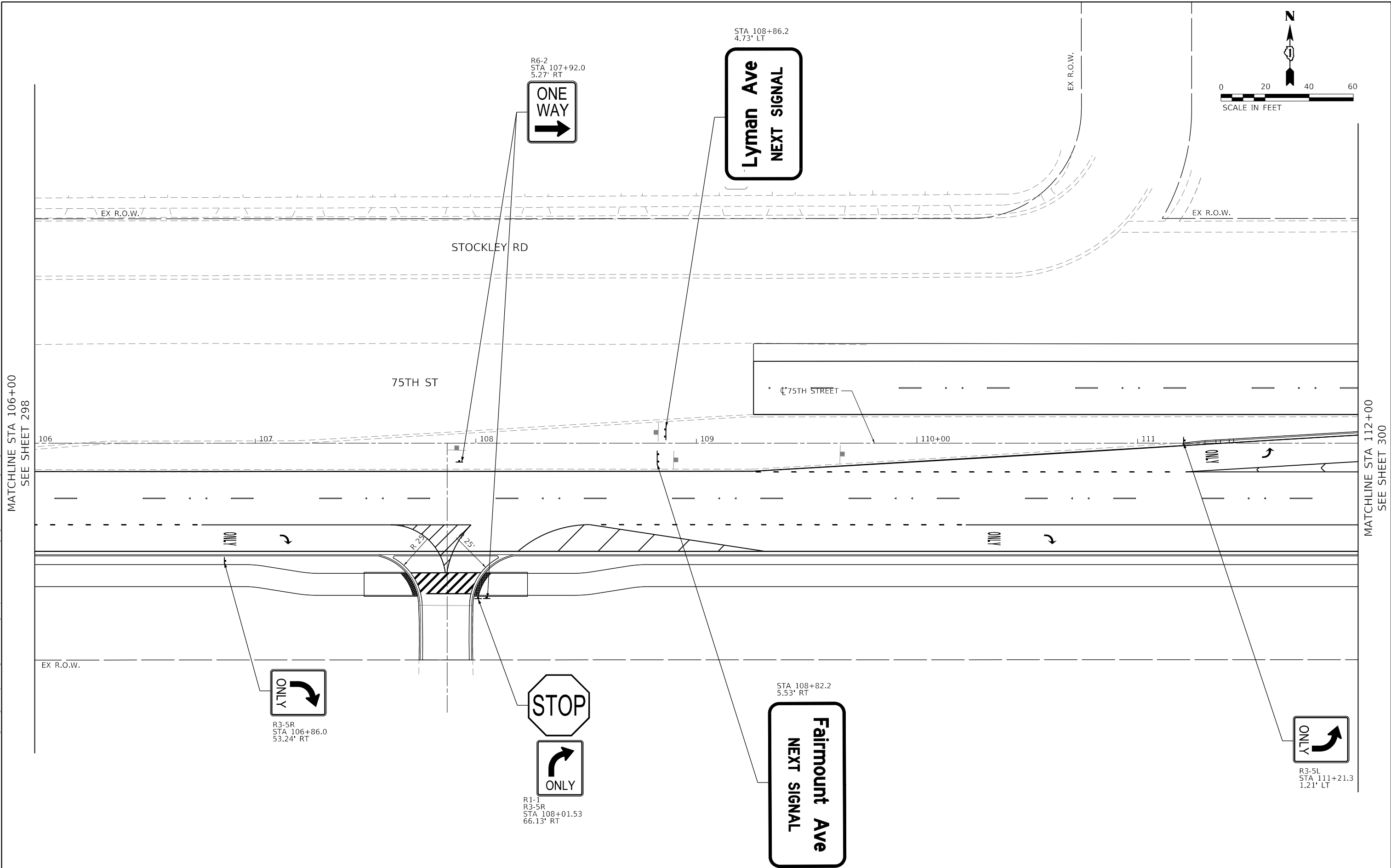
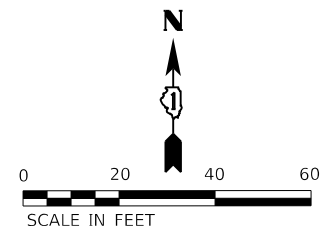
USER NAME = jorger	DESIGNED - JG	REVISED -
	DRAWN - JG	REVISED -
PLOT SCALE = 40.00' / in.	CHECKED - AMB	REVISED -
PLOT DATE = 1/10/2020	DATE - 1/10/2020	REVISED -

**STATE OF ILLINOIS**  
**DEPARTMENT OF TRANSPORTATION**

**EXISTING AND PROPOSED SIGNING PLAN**  
**75TH STREET**

SCALE: 1"=20'    SHEET 1 OF 14 SHEETS    STA. 101+00 TO STA. 106+00

F.A.P. RTE.	SECTION	COUNTY	TOTAL SHEETS	SHEET NO.
0369	16-00233-00-CH	DUPAGE	477	298
CONTRACT NO. 61G18				
ILLINOIS FED. AID PROJECT				



MATCHLINE STA 106+00  
SEE SHEET 298

MATCHLINE STA 112+00  
SEE SHEET 300

MODEL: Default  
FILE NAME: \\CURRENT PROJECTS\active\1807000\_75th\_Street\_Resurfacing\_Dupage\_County\07\_Design\_Information\07a\_Computer\_Files\Sheet\_Files\Signing\01\DDP016718-sht-02.dgn



USER NAME = jorger	DESIGNED - JG	REVISED -
DRAWN - JG	REVISOR -	
PLOT SCALE = 40.00' / in.	CHECKED - AMB	REVISED -
PLOT DATE = 1/10/2020	DATE - 1/10/2020	REVISED -

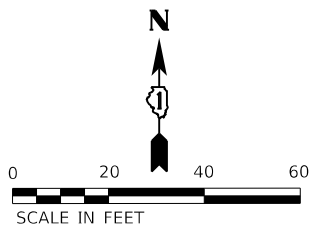
**STATE OF ILLINOIS  
DEPARTMENT OF TRANSPORTATION**

**EXISTING AND PROPOSED SIGNING PLAN  
75TH STREET**

SCALE: 1"=20'    SHEET 2    OF 14 SHEETS    STA. 106+00    TO STA. 112+00

F.A.P. RTE. 0369	SECTION 16-00233-00-CH	COUNTY DUPAGE	TOTAL SHEETS 477	SHEET NO. 299
CONTRACT NO. 61G18				
ILLINOIS FED. AID PROJECT				

SIGN-02



MATCHLINE STA 305+00  
SEE SHEET 309

R3-5L  
STA 113+72.2  
10.06' LT

R4-7  
R3-4  
STA 113+72.7  
10.06' LT

D11-11  
R3-9DP  
STA 304+35.8  
26.58' LT

**SPEED LIMIT 25**  
UNLESS OTHERWISE POSTED

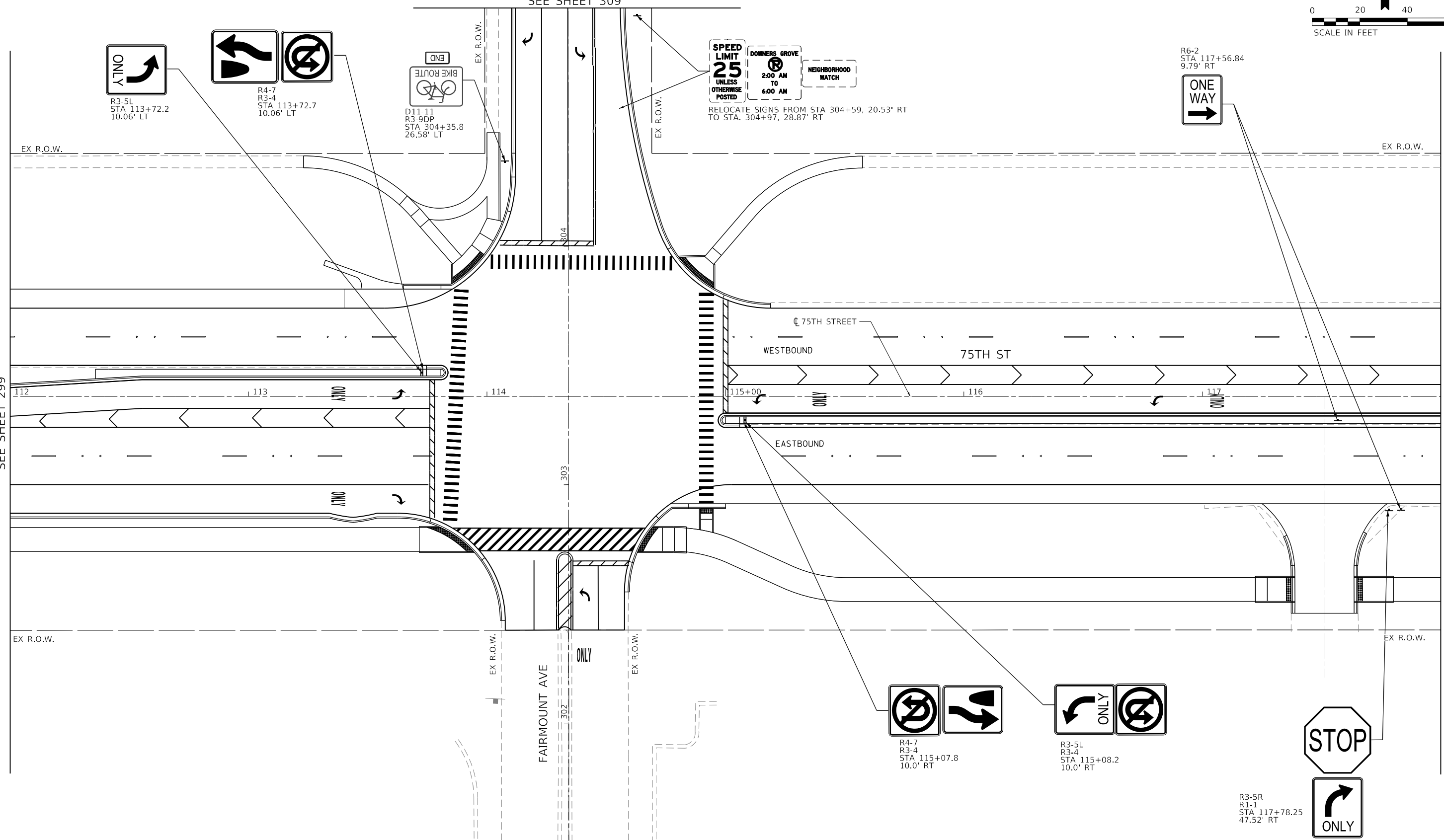
DOWNERS GROVE  
2:00 AM TO 6:00 AM  
NEIGHBORHOOD WATCH

RELOCATE SIGNS FROM STA 304+59, 20.53' RT TO STA. 304+97, 28.87' RT

R6-2  
STA 117+56.84  
9.79' RT

MATCHLINE STA 112+00  
SEE SHEET 299

MATCHLINE STA 118+00  
SEE SHEET 301



R4-7  
R3-4  
STA 115+07.8  
10.0' RT

R3-5L  
R3-4  
STA 115+08.2  
10.0' RT

R3-5R  
R1-1  
STA 117+78.25  
47.52' RT



MODEL: Default  
FILE NAME: \\CURRENT PROJECTS\Active\1807000\_75th\_Street\_Resurfacing\_DuPage\_County\07\_Design\_Information\07a\_Computer\_Files\Sheet\_Files\Signing\11218016718-sht-dgn-03.dgn



USER NAME = jorger	DESIGNED - JG	REVISED -
DRAWN - JG	REVISED -	
PLOT SCALE = 40.00' / in.	CHECKED - AMB	REVISED -
PLOT DATE = 1/10/2020	DATE - 1/10/2020	REVISED -

STATE OF ILLINOIS  
DEPARTMENT OF TRANSPORTATION

**EXISTING AND PROPOSED SIGNING PLAN  
75TH STREET**

SCALE: 1"=20' SHEET 3 OF 14 SHEETS STA. 112+00 TO STA. 118+00

F.A.P. RTE.	SECTION	COUNTY	TOTAL SHEETS	SHEET NO.
0369	16-00233-00-CH	DUPAGE	477	300
CONTRACT NO. 61G18				
ILLINOIS FED. AID PROJECT				

SIGN-03