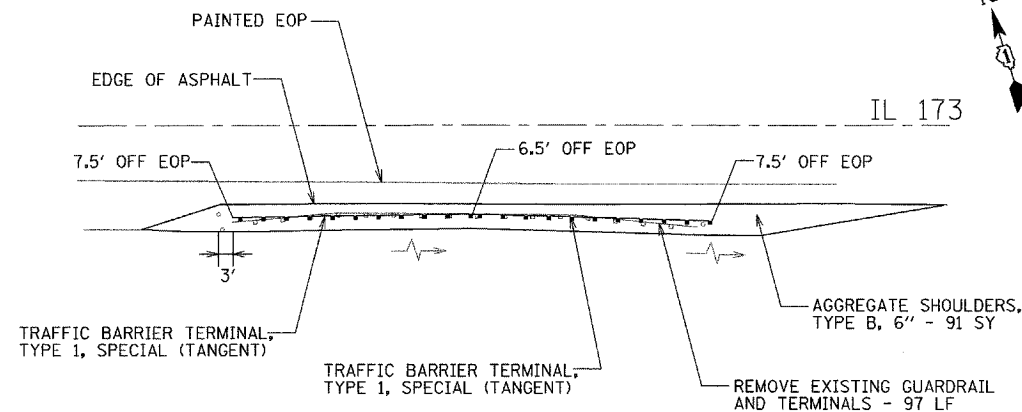
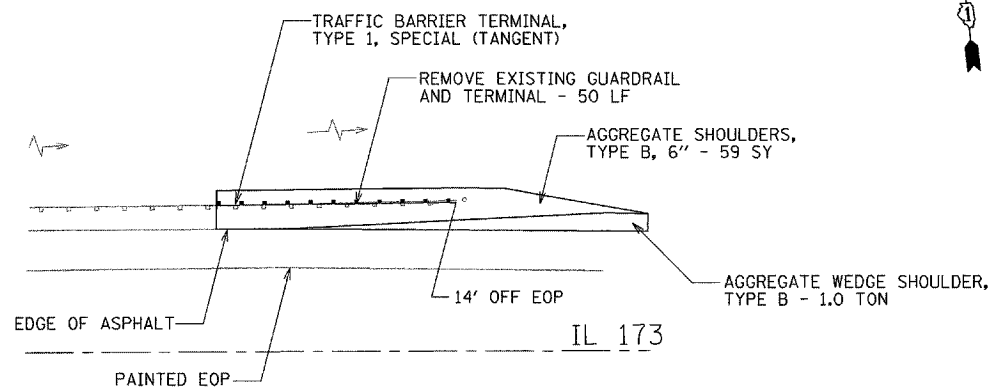


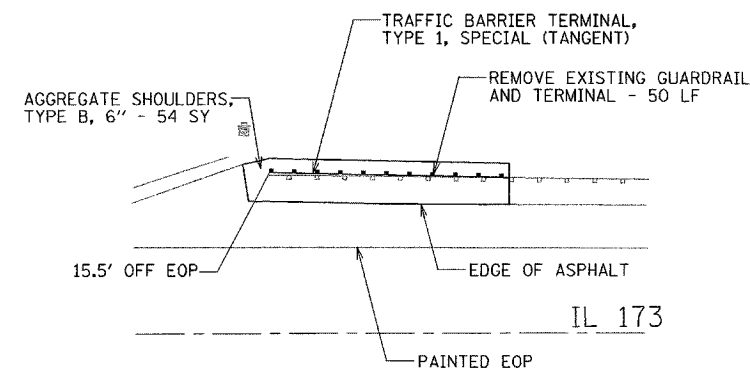
LOCATION 29



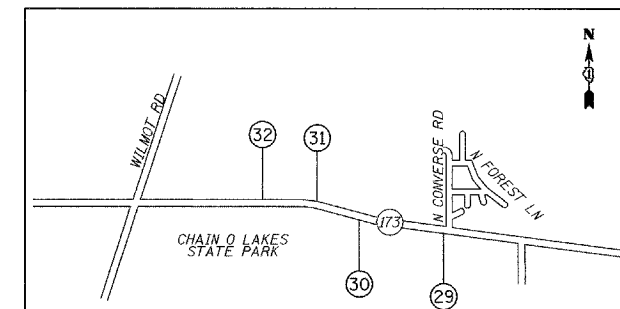
LOCATION 30




LOCATION 31



LOCATION 32



h:\Jobs\2006\20063028-38\CAD\IDOT_Trons\dgm\00\ILL-173_Plan08.dgn
 12/28/2007 11:50:34 AM


 GRAEF, ANHALT, SCHLOEMER & ASSOCIATES, INC.
 CHICAGO, ILLINOIS

FILE NAME =	USER NAME = _USER_	DESIGNED - MW	REVISED -
#FILEL#		DRAWN - EUB	REVISED -
	PLOT SCALE = 20.0000' / IN.	CHECKED - RJS	REVISED -
	PLOT DATE = 12/28/2007	DATE - 12/31/2007	REVISED -

STATE OF ILLINOIS
DEPARTMENT OF TRANSPORTATION

ROADWAY PLAN 8

SCALE: 1"=20' SHEET NO. 12 OF 13 SHEETS STA. TO STA.

F.A.P. RTE.	SECTION	COUNTY	TOTAL SHEETS	SHEET NO.
303	2007-050 GRR	LAKE	13	12
FED. ROAD DIST. NO.			ILLINOIS FED. AID PROJECT	
			CONTRACT NO. 60D40	