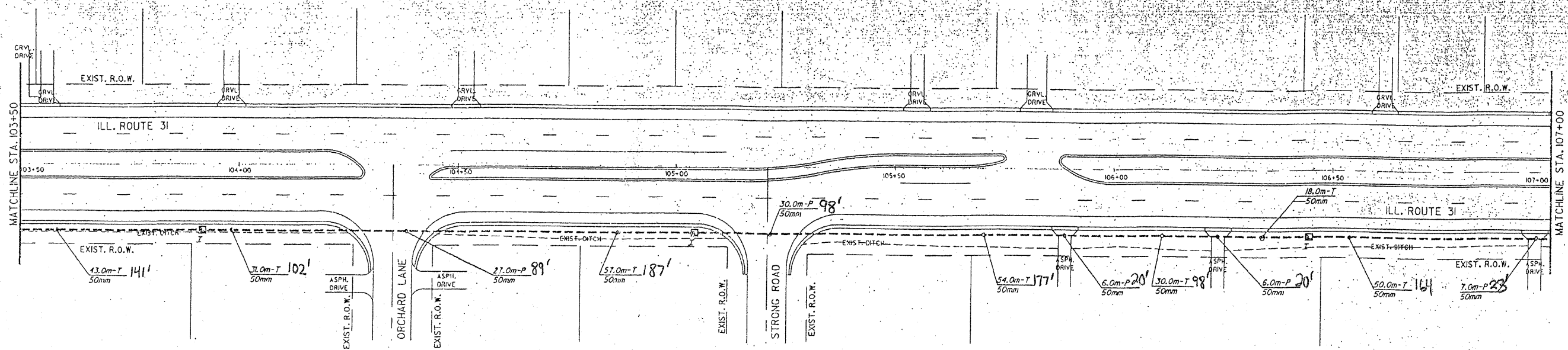



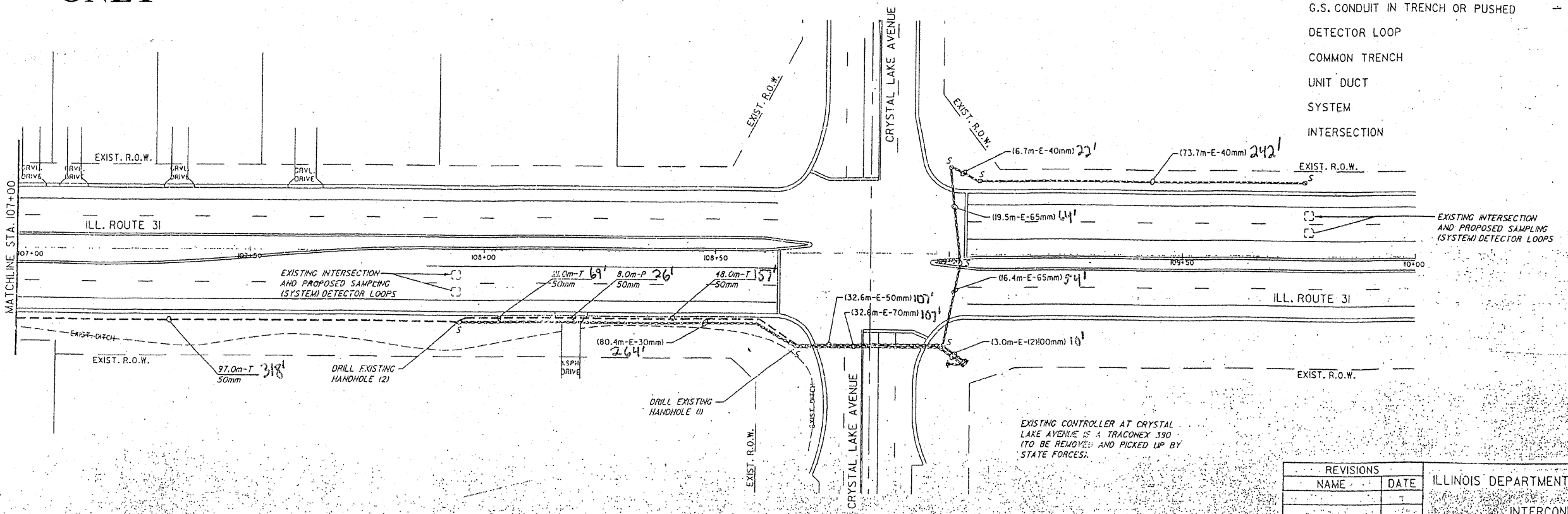
| | | | | |
|-----------------------------|---------|---------------------------|--------------|-----------|
| F.A.P. RTE. | SECTION | COUNTY | TOTAL SHEETS | SHEET NO. |
| 336 | 112 R-1 | McHENRY | 31 | 20 |
| STA. 103+50 | | TO STA. 110+00 | | |
| FED. ROAD DIST. NO. | | ILLINOIS FED. AID PROJECT | | |
| •336/ILL. 31 C-91-349-96 | | | | |



**FOR
INFORMATION
ONLY**

INTERCONNECT PLAN LEGEND

| | PROPOSED | EXISTING |
|----------------------------------|----------|----------|
| CONTROLLER | | |
| HANDHOLE | | |
| DOUBLE HANDHOLE | | |
| G.S. CONDUIT IN TRENCH OR PUSHED | | |
| DETECTOR LOOP | | |
| COMMON TRENCH | | |
| UNIT DUCT | | |
| SYSTEM | | |
| INTERSECTION | | |



| REVISIONS | |
|-----------|------|
| NAME | DATE |
| | |
| | |
| | |
| | |

ILLINOIS DEPARTMENT OF TRANSPORTATION
 INTERCONNECT PLAN
 ILL. RTE. 31
 STA. 103+50 TO STA. 110+00
 SCALE: 1:500
 DATE: 11-11-97 DESIGNED BY: JRD