

F.A.P. RTE.	SECTION	COUNTY	TOTAL SHEETS	SHEET NO.
330	1Y-B-R-1	LAKE	121	1

STATE OF ILLINOIS
DEPARTMENT OF TRANSPORTATION
DIVISION OF HIGHWAYS

**PROPOSED
HIGHWAY PLANS**

FAP 330 (US 45/L 21)
OVER APTAKISIC CREEK
SECTION: 1Y-B-R-1

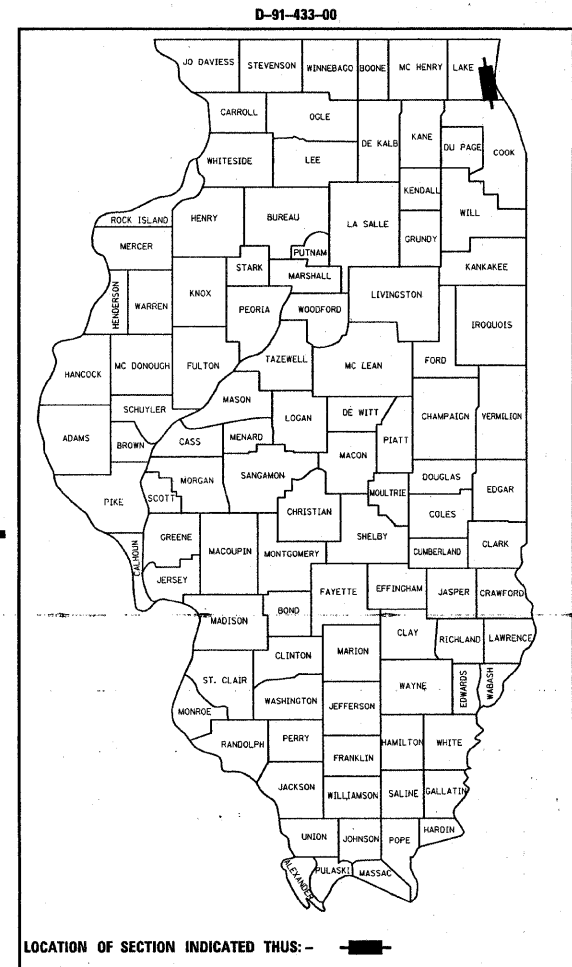
PAVEMENT WIDENING, RECONSTRUCTION & BRIDGE REPLACEMENT

PROJECT: *BRF-0330(046)*

LAKE COUNTY
C-91-433-00

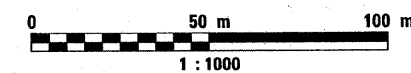


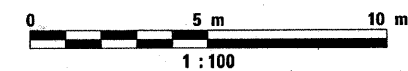
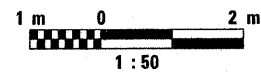
FOR INDEX OF SHEETS, SEE SHEET NO. 2

THIS IMPROVEMENT IS LOCATED
IN THE VILLAGE OF BUFFALO GROVE



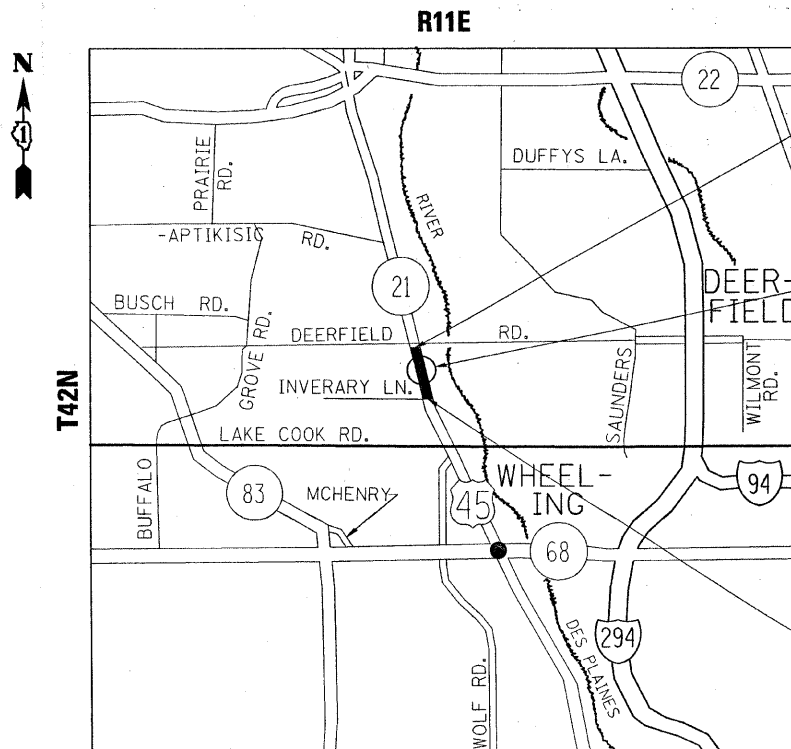
METRIC PLANS

METRIC RATIOS



FULL SIZE PLANS HAVE BEEN PREPARED USING STANDARD
ENGINEERING SCALES. REDUCED SIZED PLANS WILL NOT
CONFORM TO STANDARD SCALES. IN MAKING MEASUREMENTS
ON REDUCED PLANS, THE ABOVE SCALES MAY BE USED.

J.U.L.I.E.
JOINT UTILITY LOCATION INFORMATION FOR EXCAVATION
1-800-892-0123



IMPROVEMENT ENDS
STA. 10 + 507.3

IL 21/US 45
OVER APTAKISIC CREEK
S.N.: 049-0194

AVERAGE DAILY TRAFFIC
2005 ADT = 38,400

POSTED SPEED LIMIT
40 MPH

IMPROVEMENT BEGINS
STA. 9 + 708.1

VERNON TOWNSHIP

STATE OF ILLINOIS
DEPARTMENT OF TRANSPORTATION
DIVISION OF HIGHWAYS

SUBMITTED *December 27 20 07*

Diane O'Keefe /col
DEPUTY DIRECTOR OF HIGHWAYS, REGION ENGINEER

February 1, 20 08
Eric E. Harrel /col
ENGINEER OF DESIGN AND ENVIRONMENT

February 1, 20 08
Christine M. Reed /col
DIRECTOR OF HIGHWAYS, CHIEF ENGINEER

PRINTED BY THE AUTHORITY
OF THE STATE OF ILLINOIS