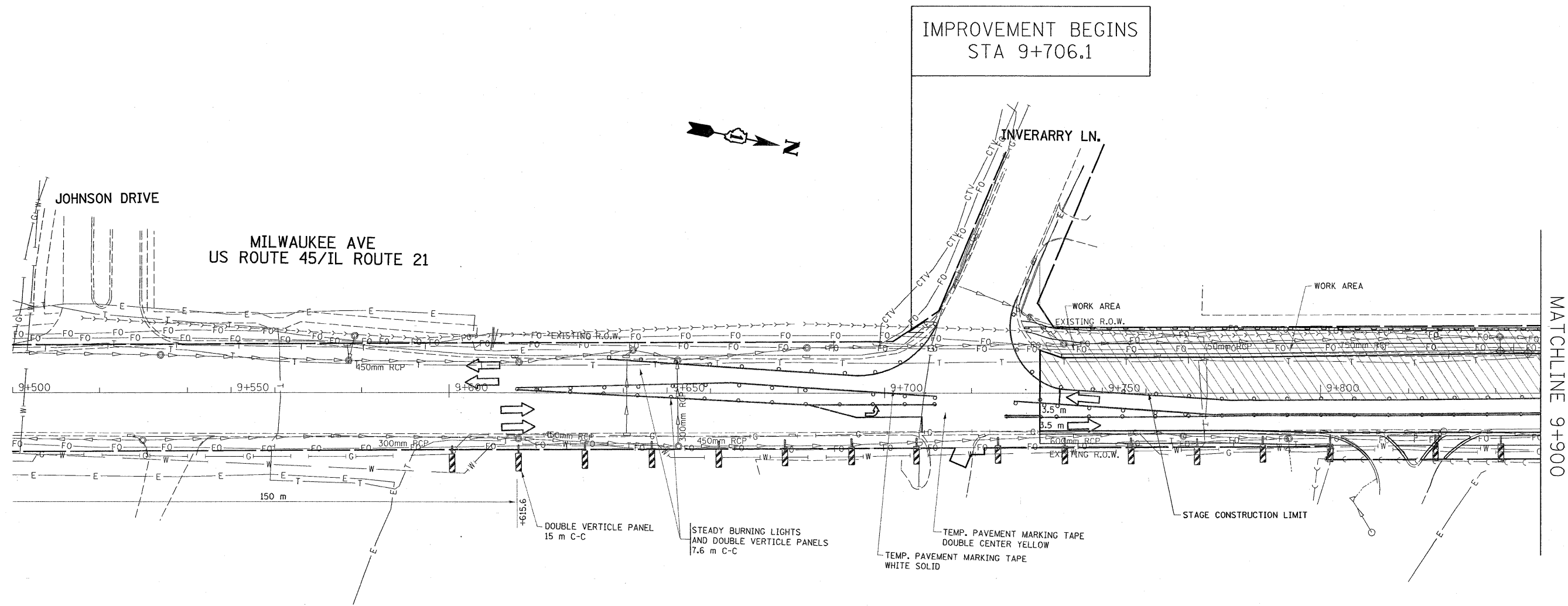






F.A.P. RTE.	SECTION	COUNTY	TOTAL SHEETS	SHEET NO.
330	1Y-B-R-1	LAKE	121	24
STA.		TO STA.		
FED. ROAD DIST. NO.		ILLINOIS FED. AID PROJECT		



IMPROVEMENT BEGINS
STA 9+706.1

MATCHLINE 9+900

LEGEND

-  PERIMETER EROSION BARRIER
-  DRAINAGE STRUCTURE INLET FILTER
-  INLET AND PIPE PROTECTION, BASKET TYPE
-  TRAFFIC FLOW DIRECTION

REVISIONS	
NAME	DATE

ILLINOIS DEPARTMENT OF TRANSPORTATION
 US 45/IL 21
 OVER APTAKISIC CREEK
 EROSION CONTROL PLAN
 STAGE I

SCALE IN METERS
 1:500
 DATE

DRAWN BY
 CHECKED BY