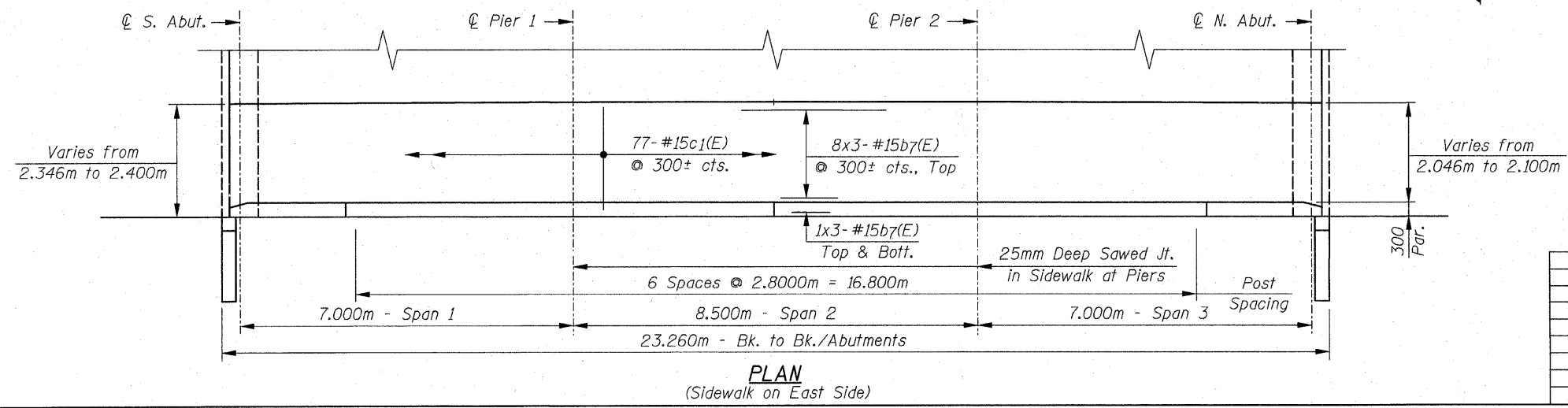
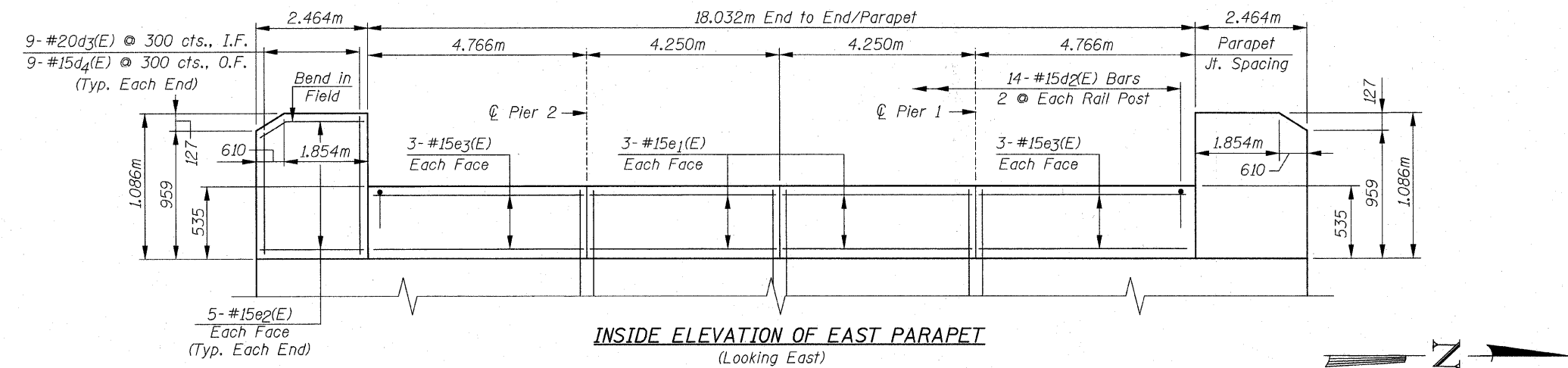
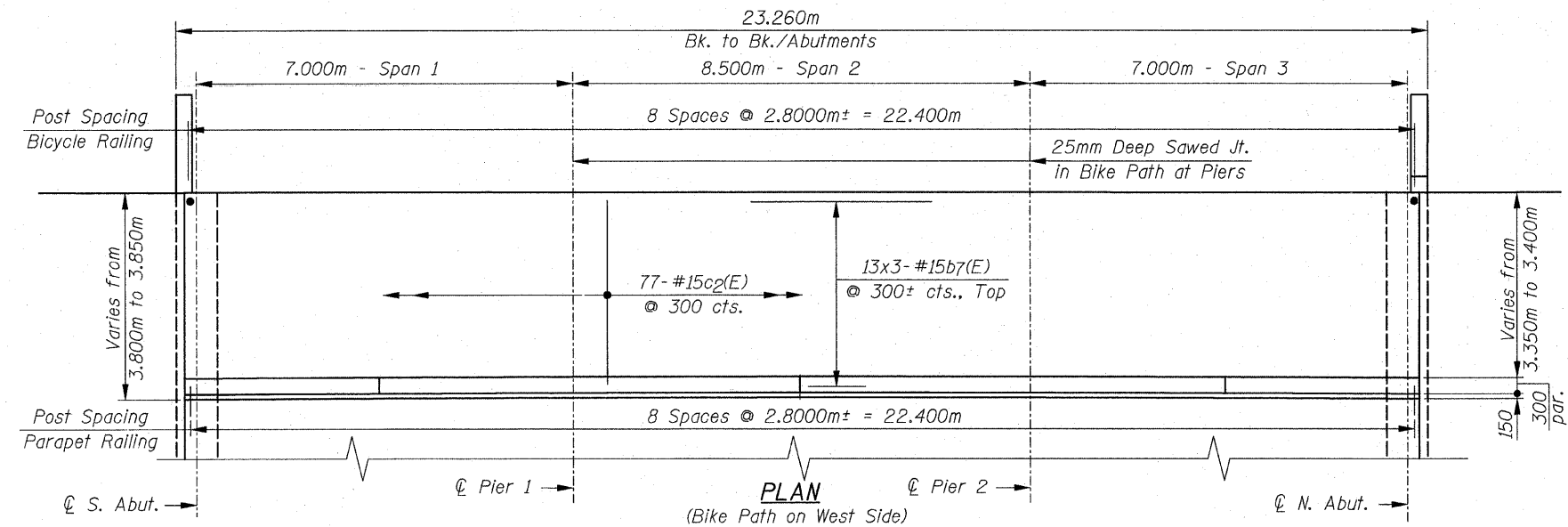
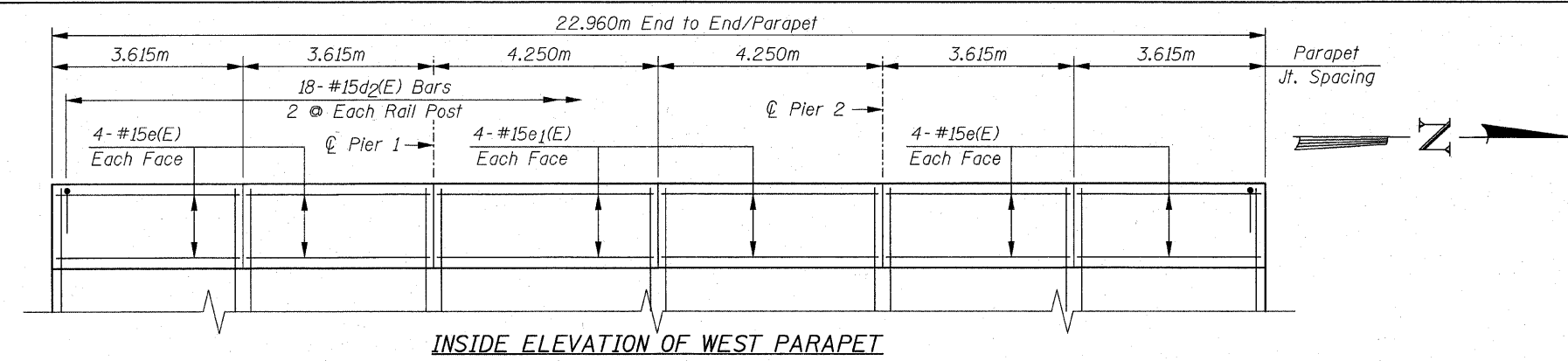


F.A.P. RTE.	SECTION	COUNTY	TOTAL SHEETS	SHEET NO.
330	1Y-B-R-1	LAKE	21	57
STA.		TO STA.		
FED. ROAD DIST. NO.		ILLINOIS	FED. AID PROJECT	
CONTRACT NO. 62032				



NOTES:
 For Bill of Material, see Sht. S08.
 Bars indicated thus 13x3-#15 etc., indicates 13 line of Bars with 3 lengths per line.

MIN. LAP:
 #15 Bars = 640

LEGEND:
 I.F. = Inside Face
 O.F. = Outside Face

REVISIONS	
NAME	DATE

ILLINOIS DEPARTMENT OF TRANSPORTATION

SIDEWALK & BIKE PATH
 PLANS & ELEVATIONS
 U.S. RTE. 45 / IL. RTE. 21 OVER
 APTAKISIC CREEK
 F.A.P. RTE. 330 SECTION: 1Y-B-R-1
 LAKE COUNTY STATION 10+000.000
 STRUCTURE NO. 049-0194

SCALE: NONE
 DATE: OCTOBER 16, 2007
 DRAWN BY: D.L./F.M.
 CHECKED BY: B.N.S.

CHRISTIAN-ROGE & ASSOC., INC.
 CHICAGO ILLINOIS

DRAWN BY: D.L./F.M. DATE: OCTOBER 16, 2007