


F.A.P. RTE.	SECTION	COUNTY	TOTAL SHEETS	SHEET NO.
308	1 (WB, WB-1, WB, WB-2) R	ROCK ISLAND	210	32

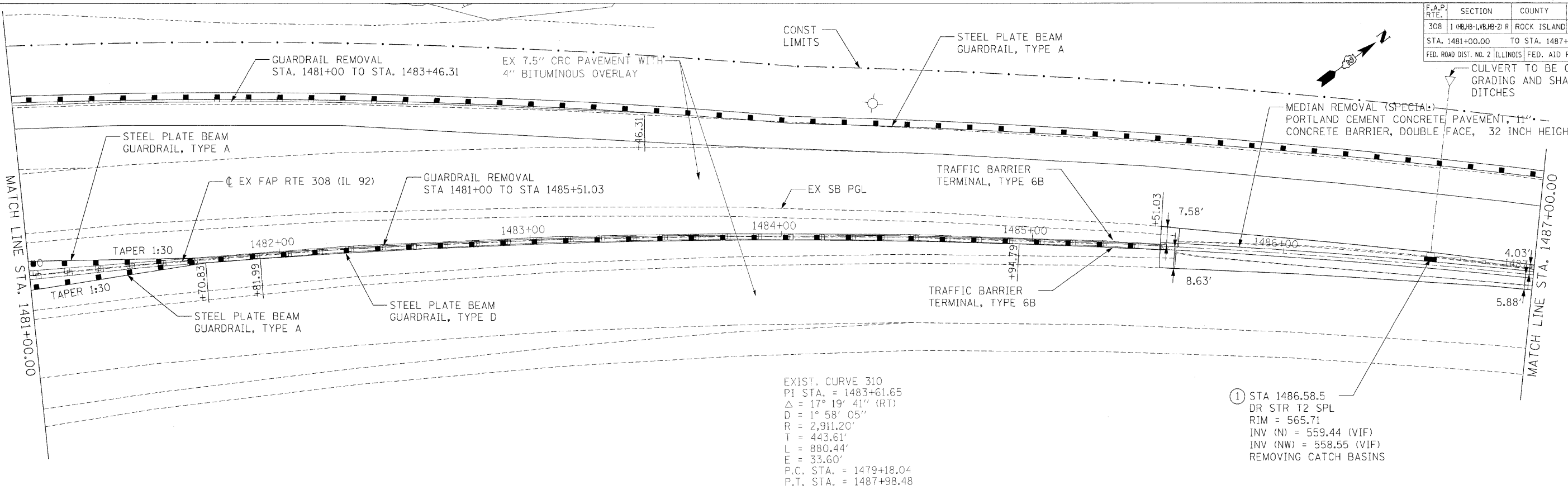
STA. 1481+00.00 TO STA. 1487+00.00

FED. ROAD DIST. NO. 2 ILLINOIS FED. AID PROJECT

CULVERT TO BE CLEANED GRADING AND SHAPING DITCHES




PLAN	DATE
SURVEYED	
ALIGNED	
CHECKED	
BY	
NOTE BOOK NO.	
FILE NAME	



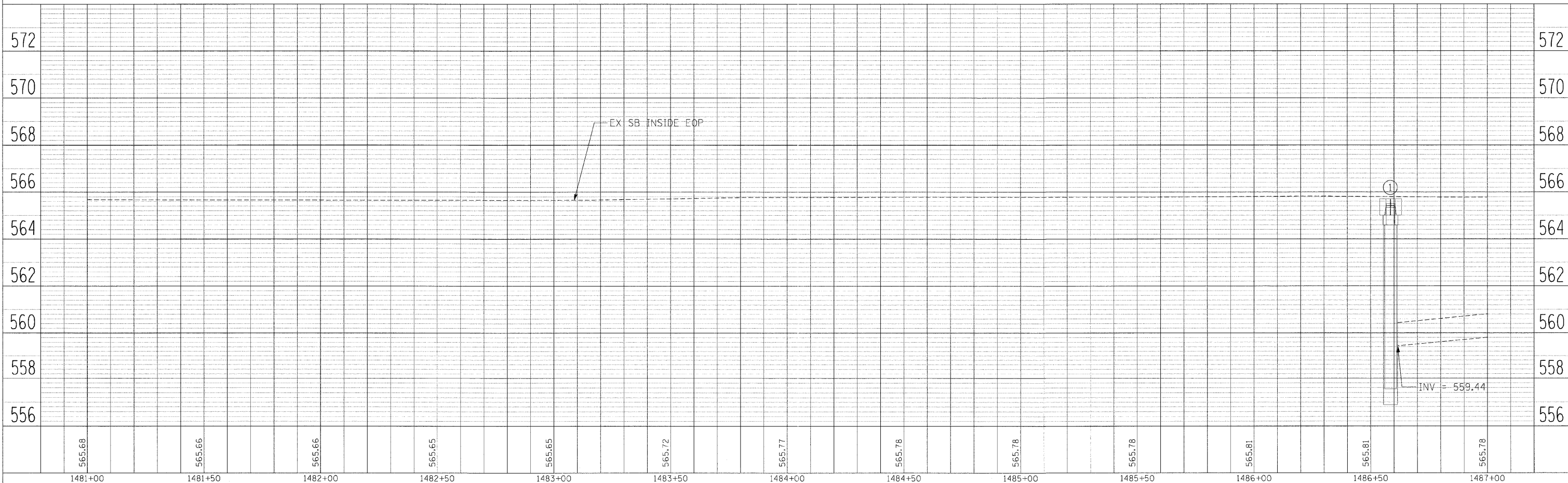
EXIST. CURVE 310
 PI STA. = 1483+61.65
 $\Delta = 17^\circ 19' 41''$ (RT)
 $D = 1^\circ 58' 05''$
 $R = 2,911.20'$
 $T = 443.61'$
 $L = 880.44'$
 $E = 33.60'$
 P.C. STA. = 1479+18.04
 P.T. STA. = 1487+98.48

① STA 1486.58.5
 DR STR T2 SPL
 RIM = 565.71
 INV (N) = 559.44 (VIF)
 INV (NW) = 558.55 (VIF)
 REMOVING CATCH BASINS

VIF: VERIFY IN FIELD



PROFILE	DATE
SURVEYED	
ROADES	
CHECKED	
BY	
NOTE BOOK NO.	
FILE NAME	



PLOT DATE = #DATE#
 FILE NAME = #FILE#
 PLOT SCALE = #SCALE#
 USER NAME = #USER#