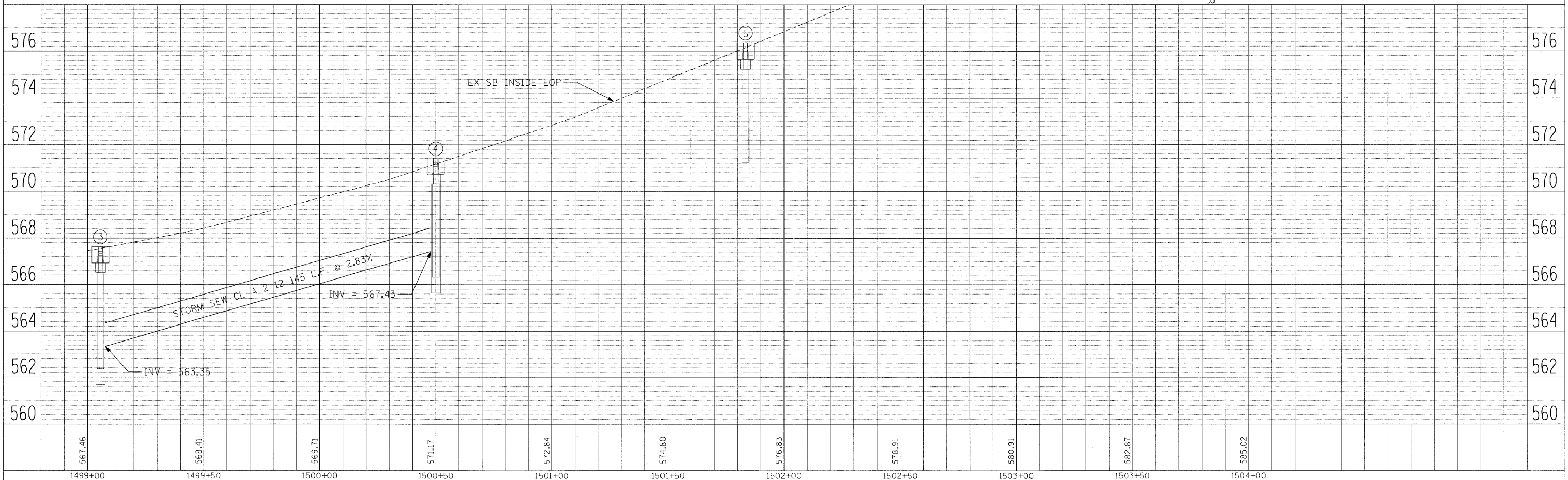

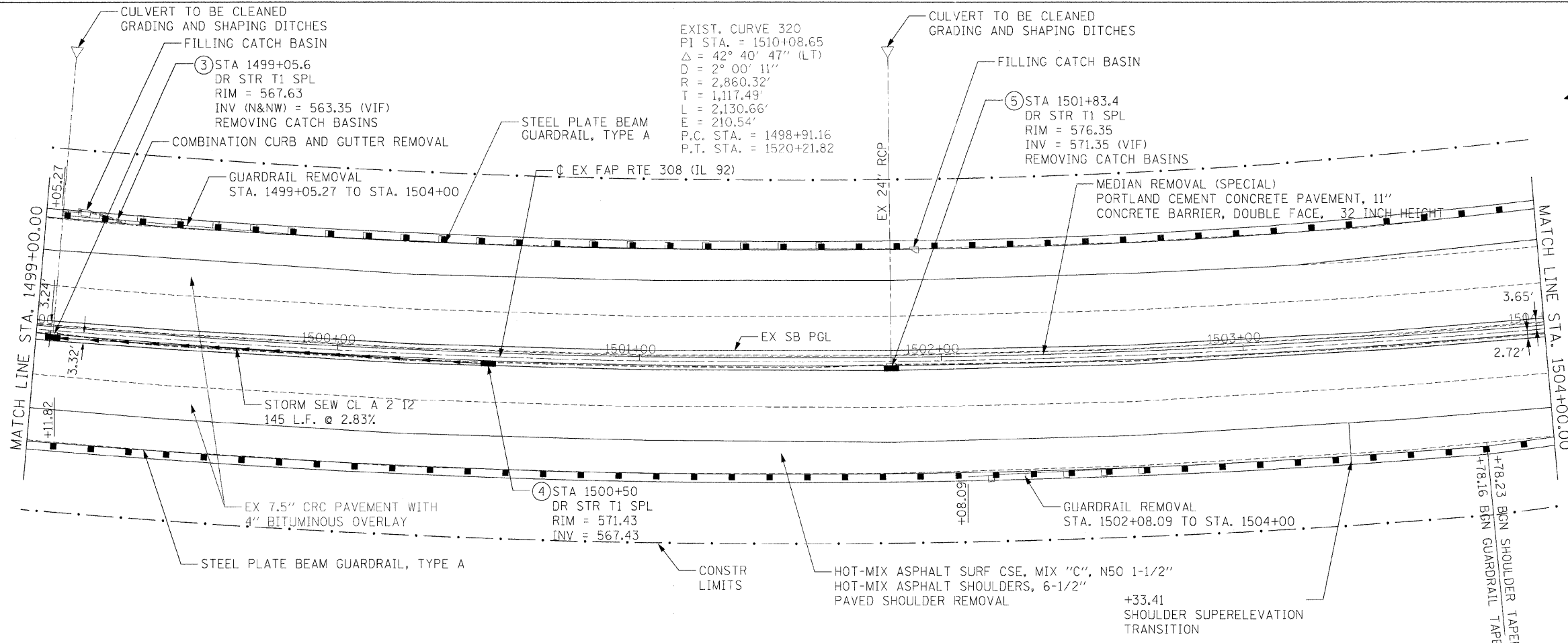


F.A.P. RTE.	SECTION	COUNTY	TOTAL SHEETS	SHEET NO.
308	1 (H&H-1,VB,H&B-2) R	ROCK ISLAND	210	35
STA. 1499+00.00 TO STA. 1504+00.00				
FED. ROAD DIST. NO. 2 ILLINOIS FED. AID PROJECT				

PLAN	SURVEYED	BY	DATE
NOTE BOOK NO.			

PROFILE	SURVEYED	BY	DATE
NOTE BOOK NO.			

PLOT DATE = #DATE#
 FILE NAME = #FILE#
 PLOT SCALE = #SCALE#
 USER NAME = #USER#



IL RTE 92 PLAN & PROFILE - STA 1499+00 TO STA 1504+00