
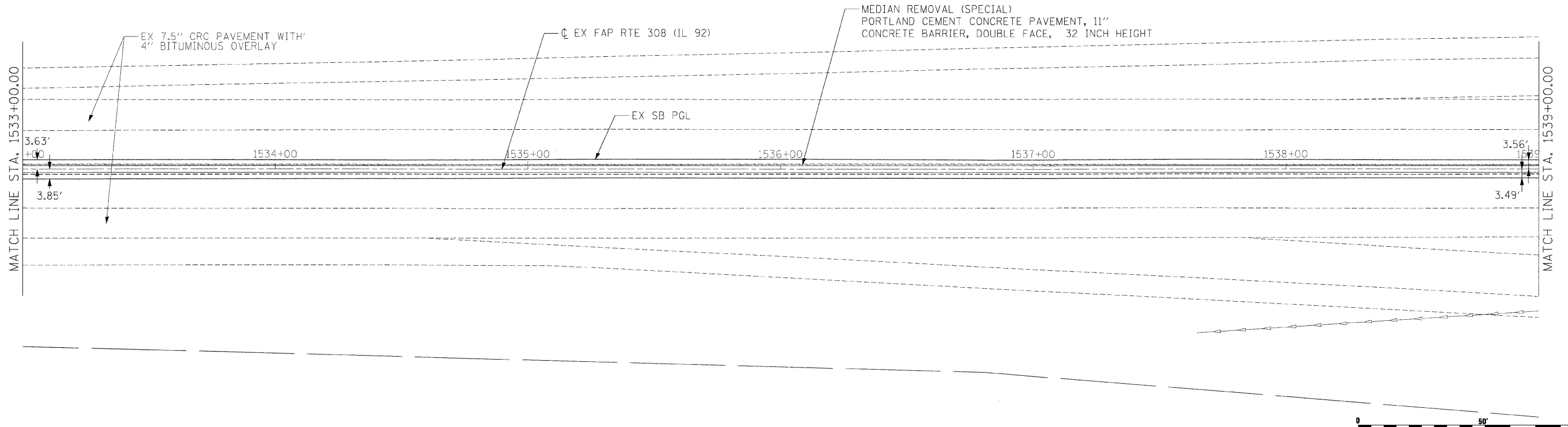


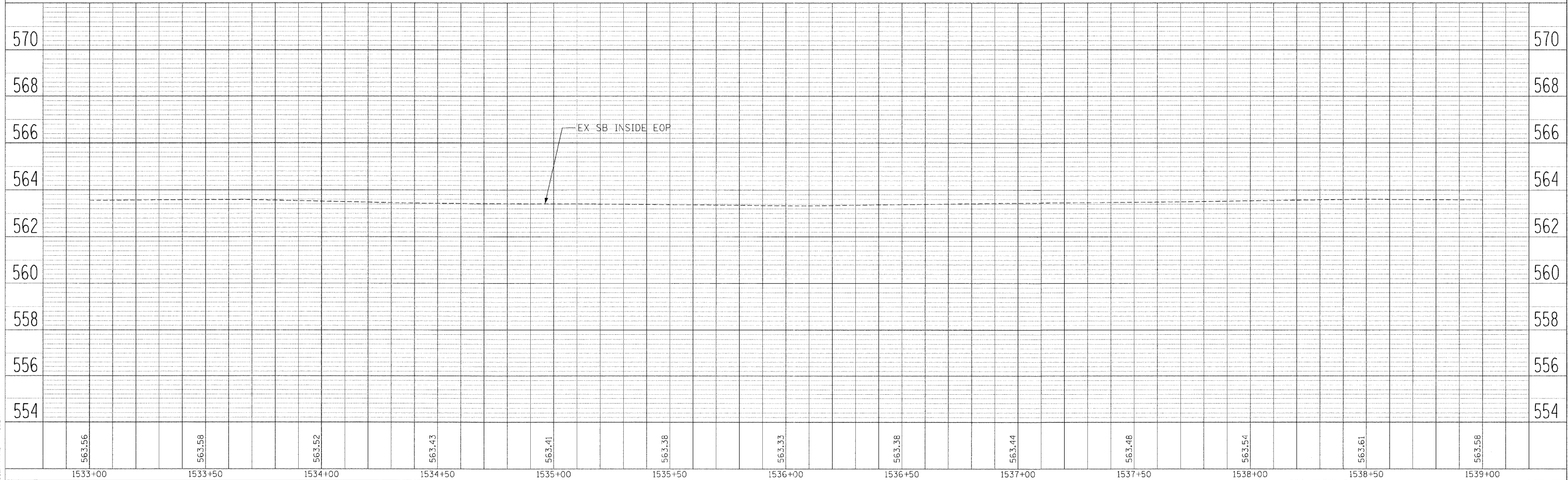
F.A.P. RTE.	SECTION	COUNTY	TOTAL SHEETS	SHEET NO.
308	1 08, 1B, 2 R	ROCK ISLAND	210	41
STA. 1533+00.00		TO STA. 1539+00.00		
FED. ROAD DIST. NO. 2		ILLINOIS		
		FED. AID PROJECT		



PLAN	SURVEYED	BY	DATE
NO.			
NOTE BOOK			
NO.			
CAD FILE NAME			



PROFILE	SURVEYED	BY	DATE
NO.			
NOTE BOOK			
NO.			
STRUCTURE NOTATION CHKD			



PLOT DATE = 8/20/08
 FILE NAME = 8/15/08
 PLOT SCALE = 1/4"=1'-0"
 USER NAME = RLS/ST