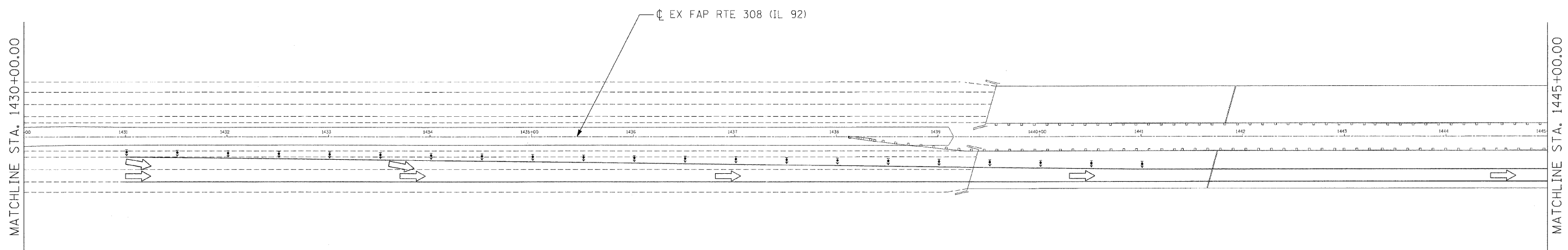


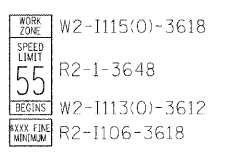
F.A.P. RTE.	SECTION	COUNTY	TOTAL SHEETS	SHEET NO.
308	111B,11B-1,VB,11B-21R	ROCK ISLAND	210	64
STA. 1455+00.00		TO STA. 1485+00.00		
FED. ROAD DIST. NO. 2		ILLINOIS	FED. AID PROJECT	

STAGE 4



W20-5L(O)-48

STA. 1379+00 LT & RT



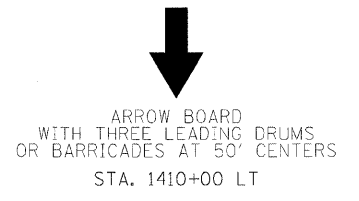
W2-1115(O)-3618
R2-1-3648
W2-1113(O)-3612
R2-1106-3618

STA. 1389+00 LT & RT




W20-5L(O)-48

STA. 1405+00 LT & RT




ARROW BOARD
WITH THREE LEADING DRUMS
OR BARRICADES AT 50' CENTERS

STA. 1410+00 LT

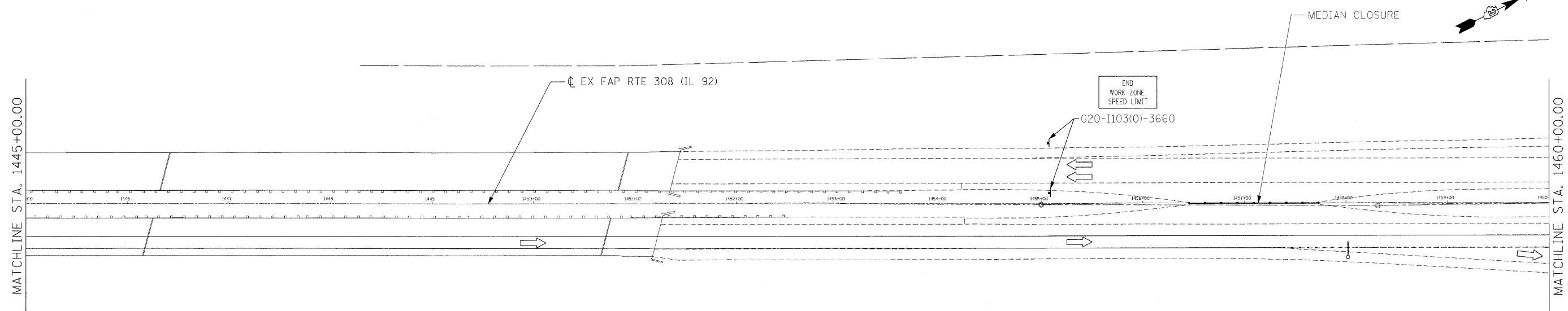


W4-2L(O)-48

STA. 1416+00 LT & RT



STAGE 4



LEGEND

- DIRECTION OF TRAFFIC
- DRUM WITH STEADY BURN MONODIRECTIONAL LIGHT
- DIRECTION INDICATOR BARRICADE WITH STEADY BURN MONODIRECTIONAL LIGHT
- TYPE III BARRICADE WITH FLASHING MONODIRECTIONAL LIGHTS
- TEMPORARY CONCRETE BARRIER

PLOT DATE = 8/24/15
FILE NAME = 8/15/15
PLOT SCALE = 1/8"=1'-0"
USER NAME = RUSSELL

