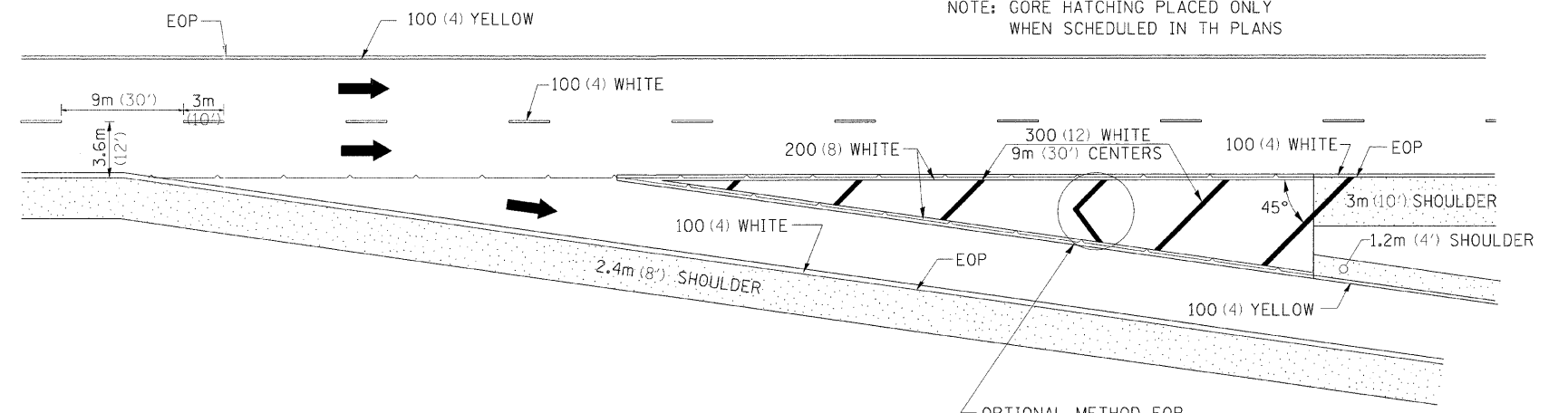


F.A. RTE.	SECTION	COUNTY	TOTAL SHEETS	SHEET NO.
308	10R,HR-1,VR,HR-2R	ROCK ISLAND	210	82A
STA.		TO STA.		
FED. ROAD DIST. NO.	ILLINOIS	FED. AID PROJECT		

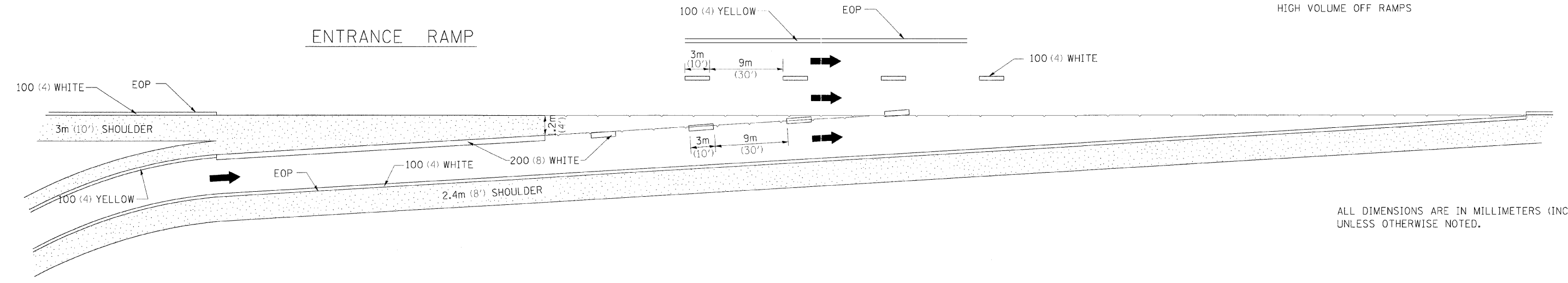
PAINTING DETAILS

EXIT RAMP

NOTE: GORE HATCHING PLACED ONLY WHEN SCHEDULED IN TH PLANS

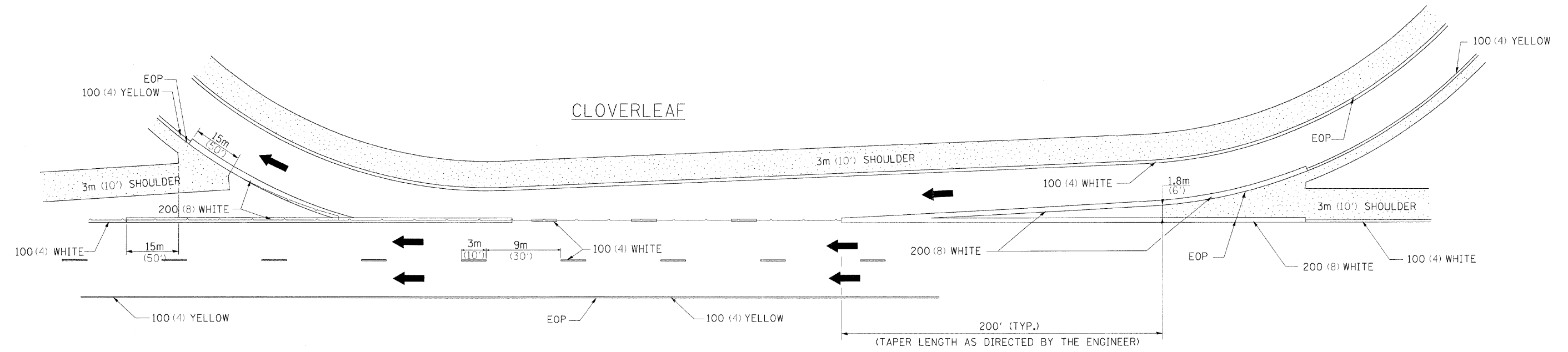


ENTRANCE RAMP



ALL DIMENSIONS ARE IN MILLIMETERS (INCHES) UNLESS OTHERWISE NOTED.

CLOVERLEAF



PLOT DATE = 8/20/05
 FILE NAME = 8/15/05
 PLOT SCALE = 1/8"=1'-0"
 REFERENCE = 8/15/05