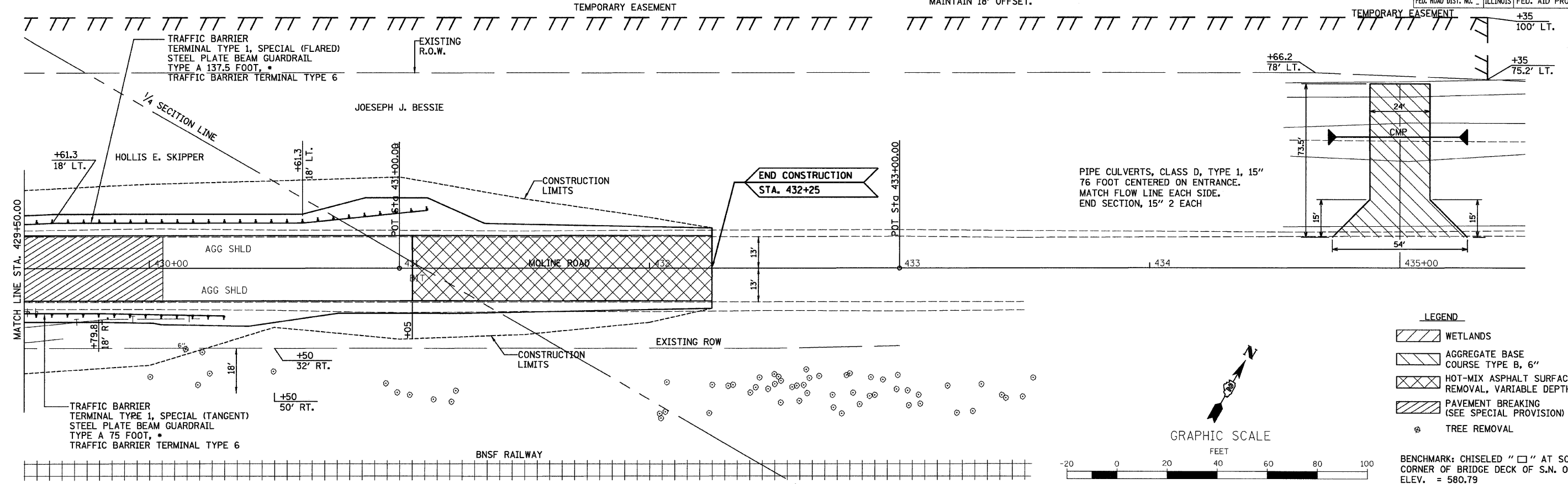


F.A.S. RTE.	SECTION	COUNTY	TOTAL SHEETS	SHEET NO.
203	11B-1	*	43	10
STA. _____		TO STA. _____		
FED. ROAD DIST. NO. _____		ILLINOIS FED. AID PROJECT		

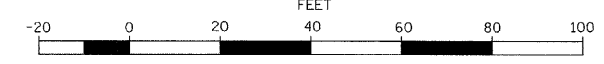
• FLARE FIRST 37.5' OF GUARDRAIL AND LAST 12.5' OF TYPE 6 TERMINAL FROM 16' LEFT OR RIGHT TO 18' LEFT OR RIGHT THEN MAINTAIN 18' OFFSET.

• WHITESIDE & ROCK ISLAND



- LEGEND**
- WETLANDS
  - AGGREGATE BASE COURSE TYPE B, 6"
  - HOT-MIX ASPHALT SURFACE REMOVAL, VARIABLE DEPTH
  - PAVEMENT BREAKING (SEE SPECIAL PROVISION)
  - TREE REMOVAL

GRAPHIC SCALE



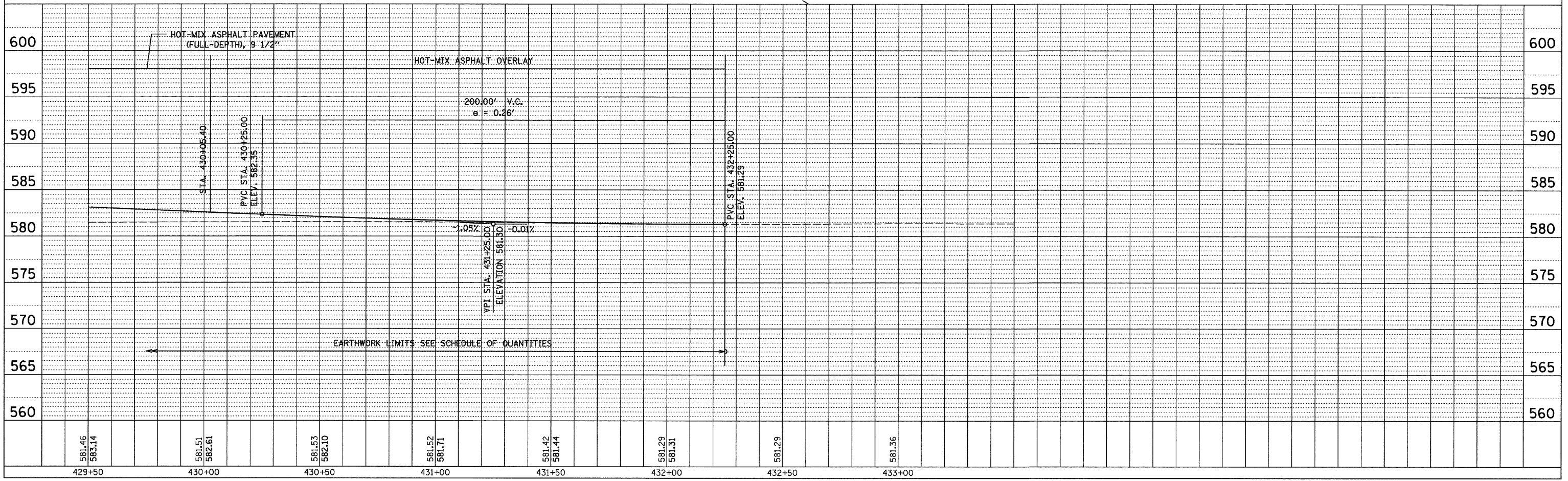
BENCHMARK: CHISELED "□" AT SOUTHWEST CORNER OF BRIDGE DECK OF S.N. 098-0003. ELEV. = 580.79

PLAN

DATE	
BY	
NO. _____	
FILE NAME	
USER NAME	

PROFILE

DATE	
BY	
NO. _____	
FILE NAME	
USER NAME	



PLOT DATE = 10/07  
 FILE NAME = 201003142  
 PLOT SCALE = 20  
 USER NAME = APR