

F.A.P. RTE.	SECTION	COUNTY	TOTAL SHEETS	SHEET NO.
549	117 T	OGLE	86	33
STA.		TO STA.		
FED. ROAD DIST. NO.		ILLINOIS FED. AID PROJECT		



WINTERTON, CHARLES E.

REMOVAL OF EXISTING 7'X4' BOX CULVERT

EXISTING GUARDRAIL TO BE REMOVED

STONE RIPRAP, CLASS A4 WITH FILTER FABRIC

REMOVE SIGN

PROPOSED R.O.W.

CONSTRUCTION LIMITS

(TEL)

15' CMP

IL RTE 72

EXISTING R.O.W.

SCRUB

1050+00

1055+00

1060+00

EXISTING R.O.W.

EXISTING R.O.W.

7' AGG. SHOULDERS TYPE A

PROPOSED R.O.W.




CONSTRUCTION LIMITS


SCRUB

CLASS C PATCHING, TYPE IV 12" W/
HOT-MIX ASPHALT SURFACE COURSE, MIX "C", N50 - 2.5"
STA. 1055+94.47 - 1056+58.43

S.N. 071-1144
123.50' LONG PRECAST BOX CULVERT 7' X 4'
STA. 1056+26.39 - 73.00' LT TO 50.50' RT
PRECAST END SECTION - LT
PRECAST DROP BOX - RT 7' X 7' X 8.5' (SEE DETAIL)
U/S INVERT: 768.11
D/S INVERT: 767.33
SKEW 22.54° RIGHT FORWARD

PEARSON, JEFF

-  = TREE REMOVAL (ACRES)
-  = TREE REMOVAL (EACH)
-  = PAVEMENT REMOVAL



DATE	BY
DATE	BY
DATE	BY

DATE	BY
DATE	BY
DATE	BY

PLOT DATE = Fri, Dec 28 13:52:46 2007
FILE NAME = c:\projects\64844\210706\10705p1.dgn
PLOT SCALE = 50.0000 / IN.
USER NAME = gpfj

