





F.A.P. RTE.	SECTION	COUNTY	TOTAL SHEETS	SHEET NO.
654	109M	CARROLL	76	22
STA.		TO STA.		
FED. ROAD DIST. NO.		ILLINOIS FED. AID PROJECT		

-  = TREE REMOVAL (ACRES)
-  = TREE REMOVAL (EACH)
-  = PAVEMENT REMOVAL
-  = PAVEMENT BREAKING

DATE	BY	PLANNED	CHECKED

DATE	BY	GRADES	CHECKED

PLOT DATE = Thu Dec 13 14:56:17 2007  
 FILE NAME = c:\projects\64889\64889.dgn  
 USER NAME = gertj

