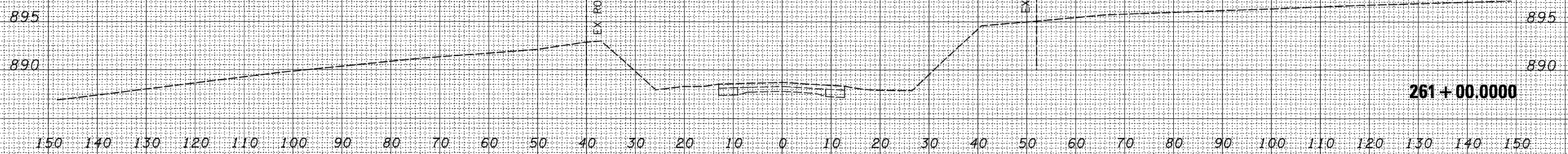
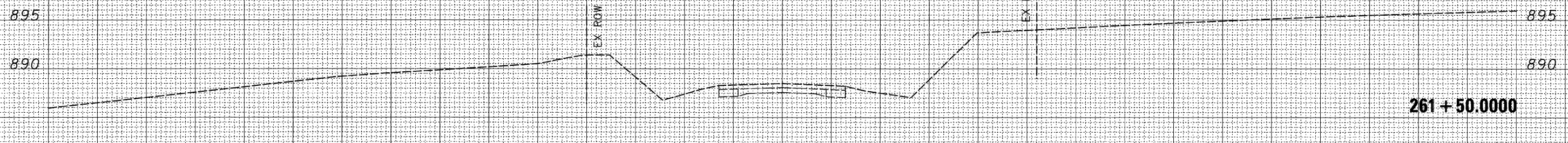
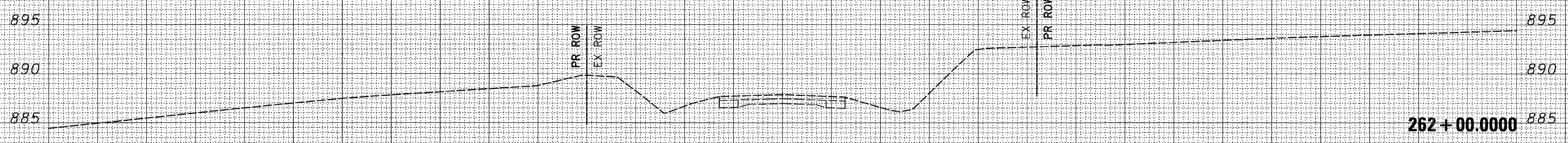
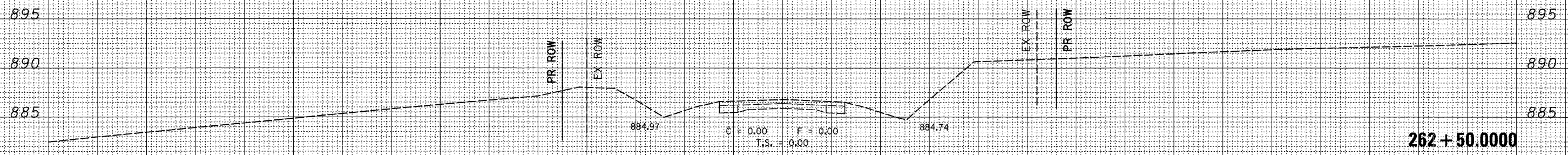


| F.A.P. RTE. | SECTION | COUNTY | TOTAL SHEETS | SHEET NO. |
|---------------------|---------|---------------------------|--------------|-----------|
| 654 | 109M | CARROLL | 76 | 51 |
| STA. | | TO STA. | | |
| FED. ROAD DIST. NO. | | ILLINOIS FED. AID PROJECT | | |

150 140 130 120 110 100 90 80 70 60 50 40 30 20 10 0 10 20 30 40 50 60 70 80 90 100 110 120 130 140 150



150 140 130 120 110 100 90 80 70 60 50 40 30 20 10 0 10 20 30 40 50 60 70 80 90 100 110 120 130 140 150

| | |
|--------------|---------------|
| BY | DATE |
| | |
| FINAL SURVEY | SURVEYED |
| NOTE BOOK | TEMPLATE |
| NO. | AREAS CHECKED |

| | |
|-----------------|---------------|
| BY | DATE |
| | |
| ORIGINAL SURVEY | SURVEYED |
| NOTE BOOK | TEMPLATE |
| NO. | AREAS CHECKED |

PLOT DATE = Thu Dec 13 14:58:08 2007
 FILE NAME = c:\pvc\projects\p2609986\488986.mxd
 PLOT SCALE = 10.0000 / in.
 USER NAME = gortji