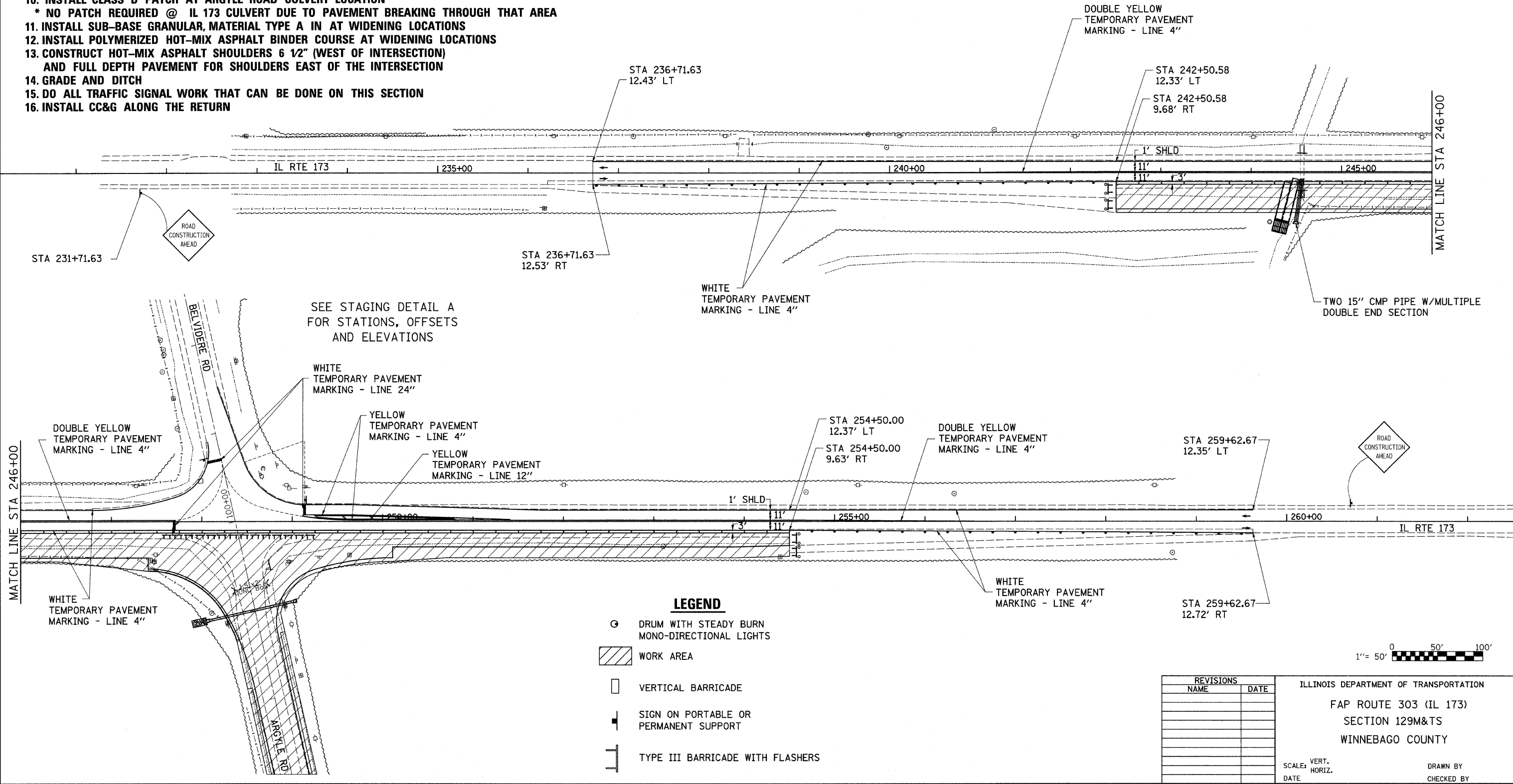


F.A.P. RTE.	SECTION	COUNTY	TOTAL SHEETS	SHEET NO.
303	129M&TS	WINNEBAGO		33
STA.		TO STA.		
FED. ROAD DIST. NO.		ILLINOIS	FED. AID PROJECT	
*(IL 173)				






**Notes:**

1. USE TRAFFIC CONTROL AND PROTECTION 701201 TO PLACE LEVELING BINDER ON OPEN LANES OF TRAFFIC
2. SETUP TRAFFIC CONTROL & PROTECTION PER STANDARD 701331 AND AS SHOWN ON STAGING PLAN
3. SETUP TRAFFIC CONTROL FOR ROAD CLOSURE PER DISTRICT STANDARD 40.1 AND CLOSE ARGYLE ROAD
4. REMOVE THE 1' PAVED SHOULDER ON RIGHT SIDE OF IL 173 STA 242+50 THRU STA 244+10 & STA 250+11 THRU STA 254+50
5. REMOVE PART OF EXISTING AR CULVERT AND CONSTRUCT TWO 15" CMP & DOUBLE END SECTION
6. INSTALL 7'X2' (2-CELL) PRECAST CULVERT WITH GRATED END SECTION ON IL 173 AT STA 244+47.50 RT AS SHOWN
7. INSTALL PART OF THE AR CULVERT THAT EXTENDS IN THE OPEN LANE USING 701201 AND USE TEMPORARY PAVEMENT
8. INSTALL 24" PIPE CULVERT WITH PRECAST END SECTION ON ARGYLE ROAD AT STA 99+00
9. REMOVE EXISTING CULVERT ON ARGYLE ROAD AT STA 99+26
10. INSTALL CLASS D PATCH AT ARGYLE ROAD CULVERT LOCATION  
\* NO PATCH REQUIRED @ IL 173 CULVERT DUE TO PAVEMENT BREAKING THROUGH THAT AREA
11. INSTALL SUB-BASE GRANULAR, MATERIAL TYPE A IN AT WIDENING LOCATIONS
12. INSTALL POLYMERIZED HOT-MIX ASPHALT BINDER COURSE AT WIDENING LOCATIONS
13. CONSTRUCT HOT-MIX ASPHALT SHOULDERS 6 1/2" (WEST OF INTERSECTION) AND FULL DEPTH PAVEMENT FOR SHOULDERS EAST OF THE INTERSECTION
14. GRADE AND DITCH
15. DO ALL TRAFFIC SIGNAL WORK THAT CAN BE DONE ON THIS SECTION
16. INSTALL CC&G ALONG THE RETURN

# STAGE 2



**LEGEND**

-  DRUM WITH STEADY BURN MONO-DIRECTIONAL LIGHTS
-  WORK AREA
-  VERTICAL BARRICADE
-  SIGN ON PORTABLE OR PERMANENT SUPPORT
-  TYPE III BARRICADE WITH FLASHERS

REVISIONS	
NAME	DATE

ILLINOIS DEPARTMENT OF TRANSPORTATION  
 FAP ROUTE 303 (IL 173)  
 SECTION 129M&TS  
 WINNEBAGO COUNTY

SCALE: VERT. HORIZ.  
 DATE

DRAWN BY  
 CHECKED BY

PLOT DATE = Mon Dec 03 13:12:42 2007  
 FILE NAME = c:\p\objects\p2\291707\291707.dgn  
 PLOT SCALE = 50.0000 / IN.  
 USER NAME = polstmej