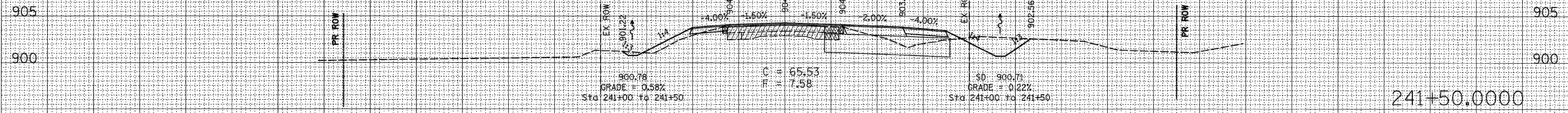
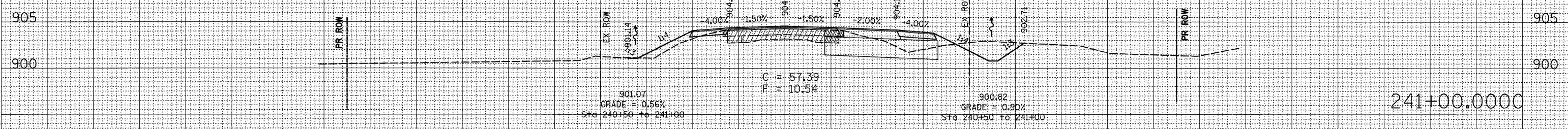


| F.A.P. RTE.                                   | SECTION | COUNTY    | TOTAL SHEETS | SHEET NO. |
|---|---------|-----------|--------------|-----------|
| 303   | 129M&TS | WINNEBAGO | 110          | 86        |
| STA. 240+00.0000 TO STA. 241+50.0000          |         |           |              |           |
| FED. ROAD DIST. NO. ILLINOIS FED. AID PROJECT |         |           |              |           |

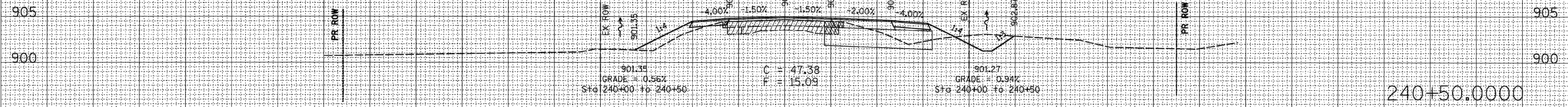
160 150 140 130 120 110 100 90 80 70 60 50 40 30 20 10 0 10 20 30 40 50 60 70 80 90 100 110 120 130 140 150 160



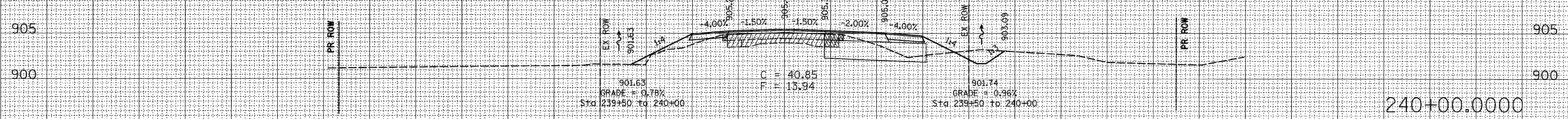
241+50.0000



241+00.0000



240+50.0000



240+00.0000

160 150 140 130 120 110 100 90 80 70 60 50 40 30 20 10 0 10 20 30 40 50 60 70 80 90 100 110 120 130 140 150 160

DATE \_\_\_\_\_  
BY \_\_\_\_\_  
SURVEYED \_\_\_\_\_  
CHECKED \_\_\_\_\_  
FINAL SURVEY \_\_\_\_\_  
NOTE BOOK \_\_\_\_\_  
NO. \_\_\_\_\_

DATE \_\_\_\_\_  
BY \_\_\_\_\_  
SURVEYED \_\_\_\_\_  
CHECKED \_\_\_\_\_  
ORIGINAL SURVEY \_\_\_\_\_  
NOTE BOOK \_\_\_\_\_  
NO. \_\_\_\_\_

PLOT DATE = Nov, Dec 03, 15:43:21, 2007  
FILE NAME = c:\pvc\mets\p237777\c877777.mxd  
PLOT SCALE = 1/8" = 10.000' / 1" / IN.  
USER NAME = polstrnj