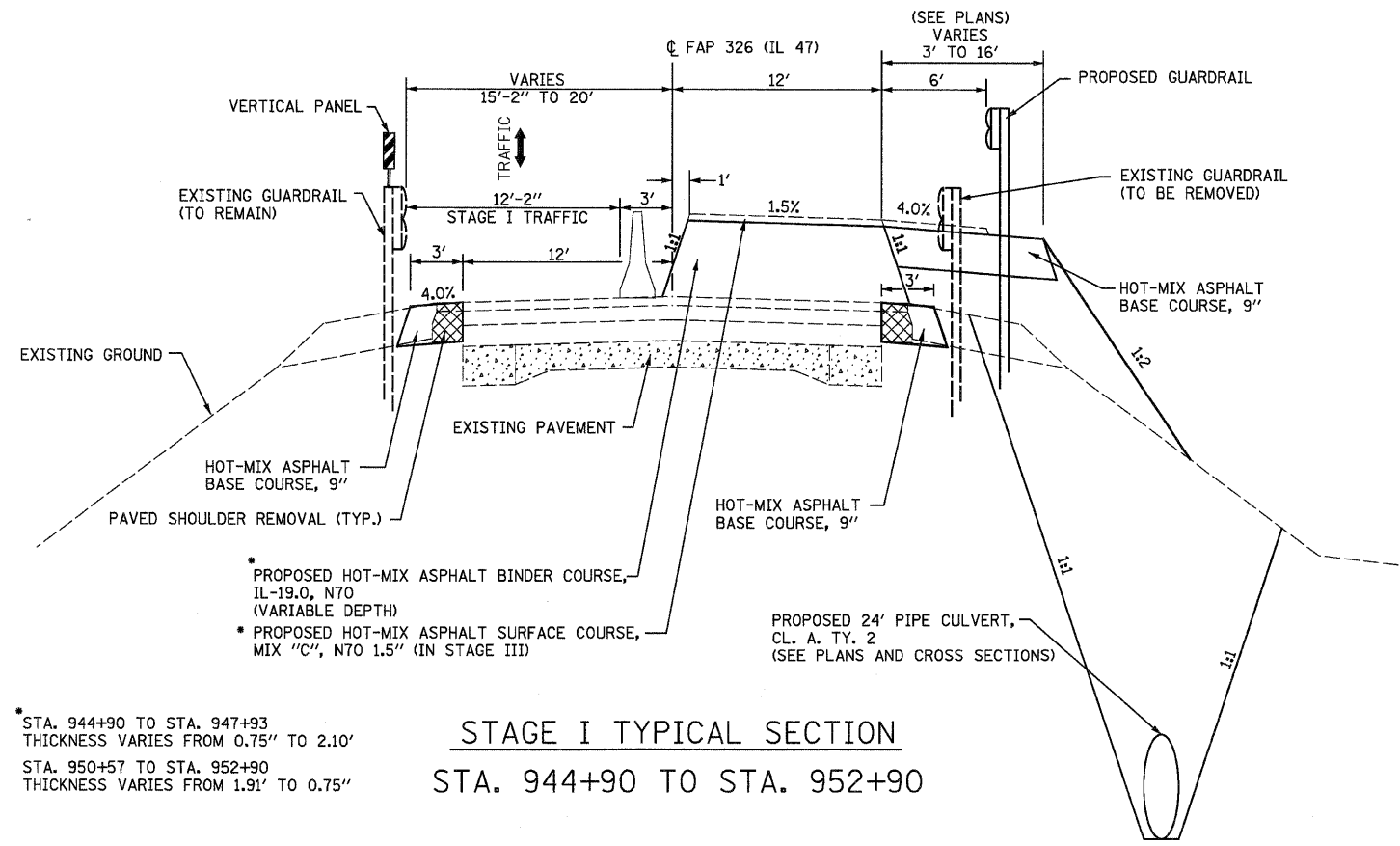
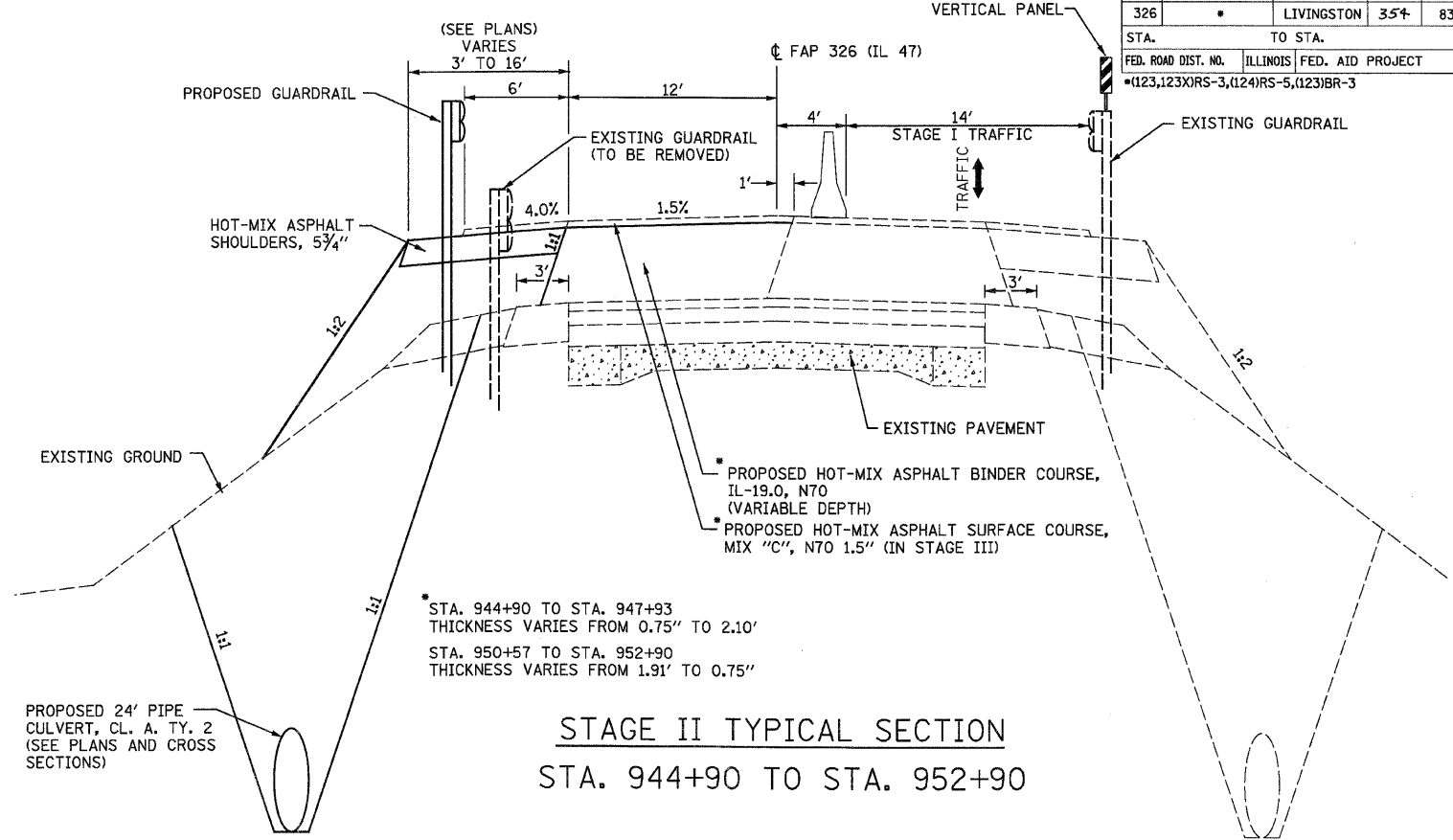


F.A.P. RTE.	SECTION	COUNTY	TOTAL SHEETS	SHEET NO.
326	*	LIVINGSTON	35+	83
STA. TO STA.		ILLINOIS FED. AID PROJECT		
*1123,123XRS-3,124RS-5,123JBR-3				



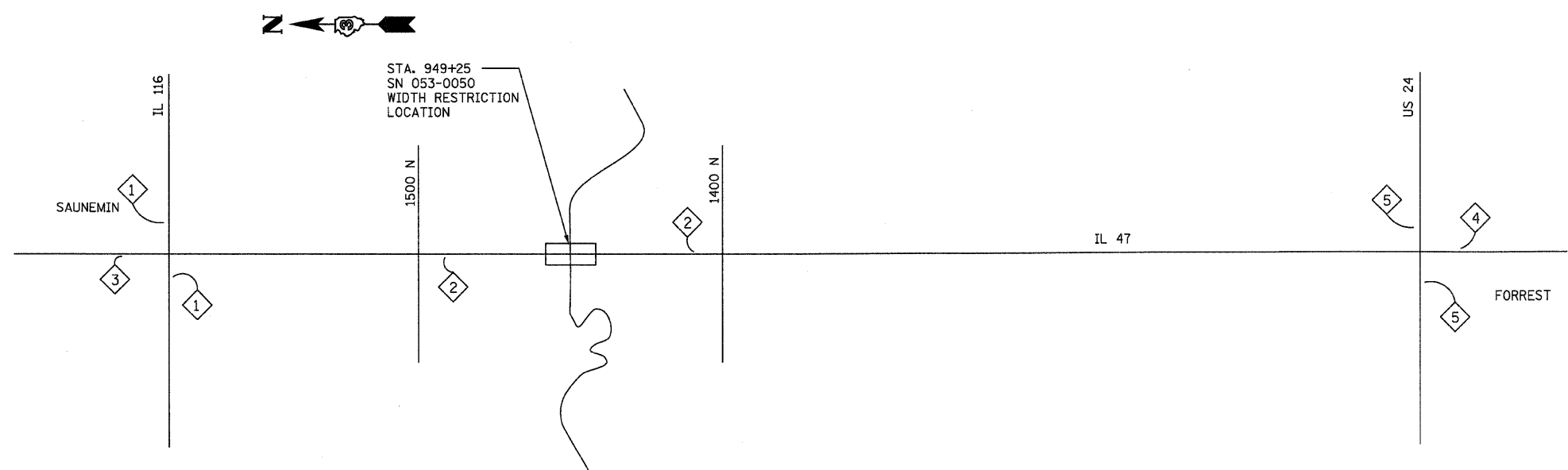
STAGE I TYPICAL SECTION
STA. 944+90 TO STA. 952+90

* STA. 944+90 TO STA. 947+93
THICKNESS VARIES FROM 0.75" TO 2.10"
STA. 950+57 TO STA. 952+90
THICKNESS VARIES FROM 1.91" TO 0.75"



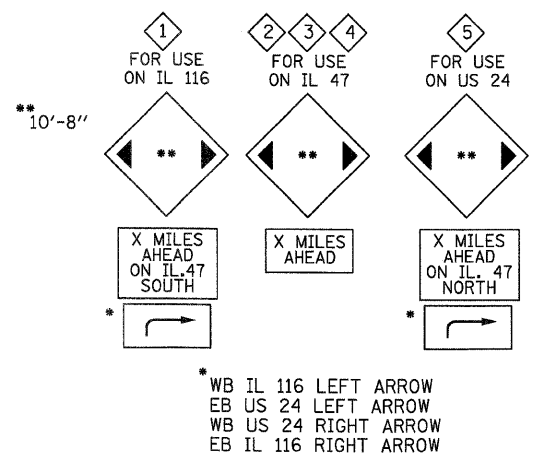
STAGE II TYPICAL SECTION
STA. 944+90 TO STA. 952+90

* STA. 944+90 TO STA. 947+93
THICKNESS VARIES FROM 0.75" TO 2.10"
STA. 950+57 TO STA. 952+90
THICKNESS VARIES FROM 1.91" TO 0.75"



STAGE I WIDTH RESTRICTION SIGNING DIAGRAM

(SEE WIDTH RESTRICTION SIGNING DETAIL SHEET)
◇ - WIDTH RESTRICTION SIGNING



ADVANCE WIDTH RESTRICTION SIGNS

LOCATION	DISTANCE AHEAD
	MILES
1	3 1/2
2	1/2
3	3/2
4	6 1/2
5	6 1/2

UPON COMPLETION OF STAGE I
REMOVE OR COVER SIGNS

REVISIONS	
NAME	DATE

ILLINOIS DEPARTMENT OF TRANSPORTATION
STATION 949+25
STAGING TYPICAL SECTIONS
AND WIDTH RESTRICTION
SIGNING DIAGRAM
SCALE: VERT. HORIZ.
DATE: DRAWN BY: CHECKED BY: