



95 90 85 80 75 70 65 60 55 50 45 40 35 30 25 20 15 10 5 0 5 10 15 20


S.N. 092-0148



S.N. 092-2000



S.N. 092-0115



** CHAMPAIGN & VERMILION

95 90 85 80 75 70 65 60 55 50 45 40 35 30 25 20 15 10 5 0 5 10 15 20

DATE	BY
FINAL SURVEY	SURVEYED
NOTE BOOK	PLOTTED
NO.	TEMPLATE
	AREAS
	CHECKED

DATE	BY
ORIGINAL SURVEY	SURVEYED
NOTE BOOK	PLOTTED
NO.	TEMPLATE
	AREAS
	CHECKED

FILE NAME = c:\projects\d501407 (vB)\70643_guordrail_xs_left.dgn

USER NAME = collier-bw
 PLOT SCALE = 10.0000' / IN.
 PLOT DATE = 12/20/2007

DESIGNED -
 DRAWN -
 CHECKED -
 DATE -

REVISED -
 REVISED -
 REVISED -
 REVISED -

STATE OF ILLINOIS
 DEPARTMENT OF TRANSPORTATION

WIDENING FOR TYPE 1 TERMINALS (WB)

SCALE: SHEET NO. OF SHEETS STA. 1323+74.50 TO STA. 1417+03.00

F.A.I. RTE.	SECTION	COUNTY	TOTAL SHEETS	SHEET NO.
74	FY08HSIP	**	172	95
FED. ROAD DIST. NO. ILLINOIS FED. AID PROJECT			CONTRACT NO. 70643	