



95 90 85 80 75 70 65 60 55 50 45 40 35 30 25 20 15 10 5 0 5 10 15 20


# S.N. 092-0051



# S.N. 092-0127



# S.N. 092-0004



DATE	
BY	
SURVEYED	
PLOTTED	
TEMPLATE	
AREAS	
CHECKED	
FINL	
SURVEY	
NOTE BOOK	
NO.	

DATE	
BY	
SURVEYED	
PLOTTED	
TEMPLATE	
AREAS	
CHECKED	
ORIGINAL	
SURVEY	
NOTE BOOK	
NO.	

95 90 85 80 75 70 65 60 55 50 45 40 35 30 25 20 15 10 5 0 5 10 15 20

FILE NAME = c:\projects\d501407 (vB)\70643\_guordrail\_xs\_left.dgn

USER NAME = collier-bw  
 PLOT SCALE = 10.0000 "/ IN.  
 PLOT DATE = 12/20/2007

DESIGNED -  
 DRAWN -  
 CHECKED -  
 DATE -

REVISED -  
 REVISED -  
 REVISED -  
 REVISED -

STATE OF ILLINOIS  
 DEPARTMENT OF TRANSPORTATION

WIDENING FOR TYPE 1 TERMINALS (WB)

SCALE: SHEET NO. OF SHEETS STA. 1635+98.50 TO STA. 1701+58.50

F.A.I. RTE.	SECTION	COUNTY	TOTAL SHEETS	SHEET NO.
74	FY08HSIP	**	172	97
FED. ROAD DIST. NO. ILLINOIS FED. AID PROJECT			CONTRACT NO. 70643	

\*\* CHAMPAIGN & VERMILION