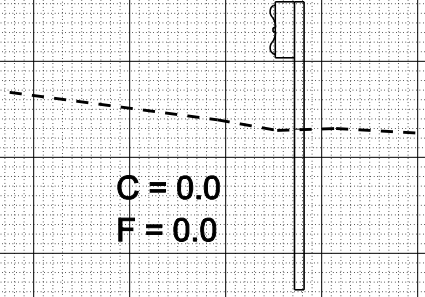


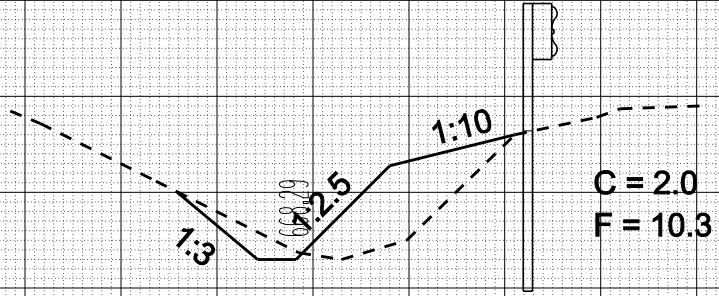
25 20 15 10 5 0 5 10 15 20 25 30 35 40 45 50 55 60 65 70 75 80 85 90 95 100 105 110 115 120 125

# S.N. 092-0010



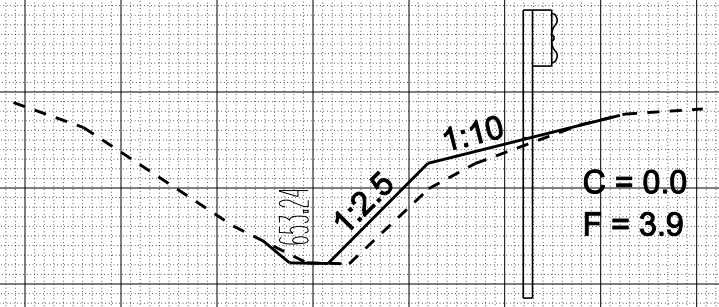
1884 + 62.50

# S.N. 092-0008



1872 + 58.50

# SIGN TRUSS AT 1859 + 85



1858 + 16.50

DATE	
BY	
SURVEYED	
PLOTTED	
TEMPLATE	
AREAS	
CHECKED	
NO.	

DATE	
BY	
SURVEYED	
PLOTTED	
TEMPLATE	
AREAS	
CHECKED	
NO.	

FILE NAME = c:\projects\d501407 (vB)\70643\_guardrail\_xs\_right.dgn

USER NAME = collierbw  
PLOT SCALE = 10.0000 "/ IN.  
PLOT DATE = 12/20/2007

DESIGNED -  
DRAWN -  
CHECKED -  
DATE -

REVISED -  
REVISED -  
REVISED -  
REVISED -

STATE OF ILLINOIS  
DEPARTMENT OF TRANSPORTATION

WIDENING FOR TYPE 1 TERMINALS (EB)

SCALE: SHEET NO. OF SHEETS STA. 1858+16.50 TO STA. 1884+62.50

F.A.P. RTE.	SECTION	COUNTY	TOTAL SHEETS	SHEET NO.
74	FY08HSIP	**	172	120
FED. ROAD DIST. NO. ILLINOIS FED. AID PROJECT			CONTRACT NO. 70643	

\*\* CHAMPAIGN & VERMILION