

ORIGINAL SURVEY	SURVEYED	BY	DATE
NOTE BOOK	PLOTTED		
	TEMPLATE		
	AREAS		
	AREAS CHECKED		

FINAL SURVEY	SURVEYED	BY	DATE
NOTE BOOK	PLOTTED		
	TEMPLATE		
	AREAS		
	AREAS CHECKED		

20 15 10 5 0 5 10 15 20

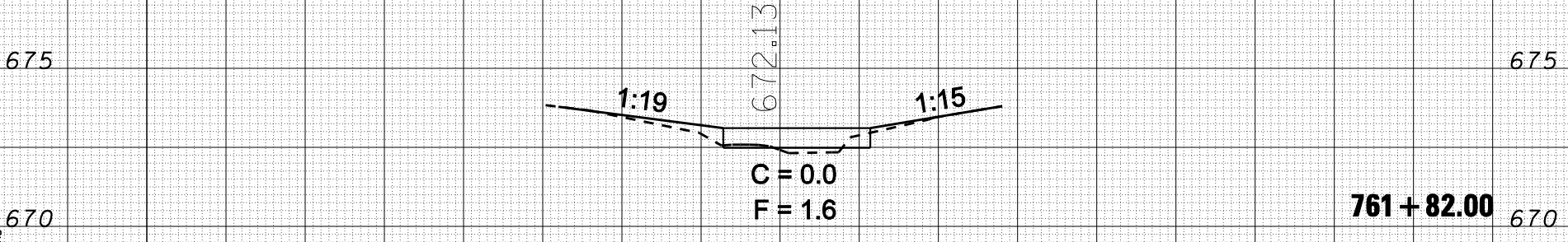
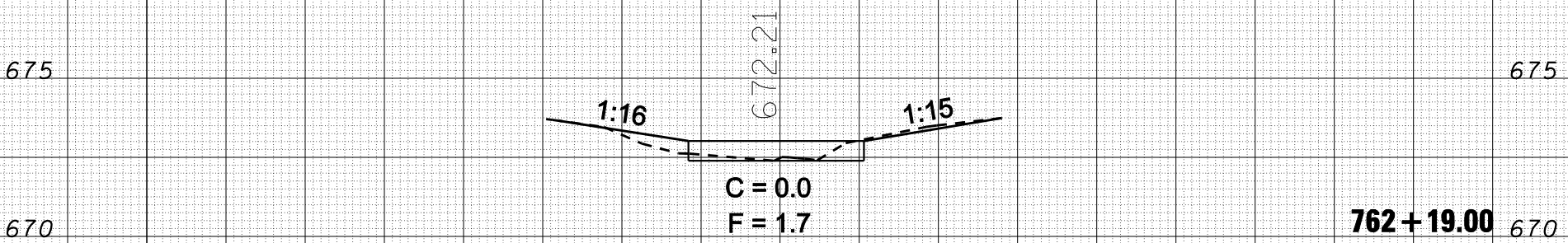
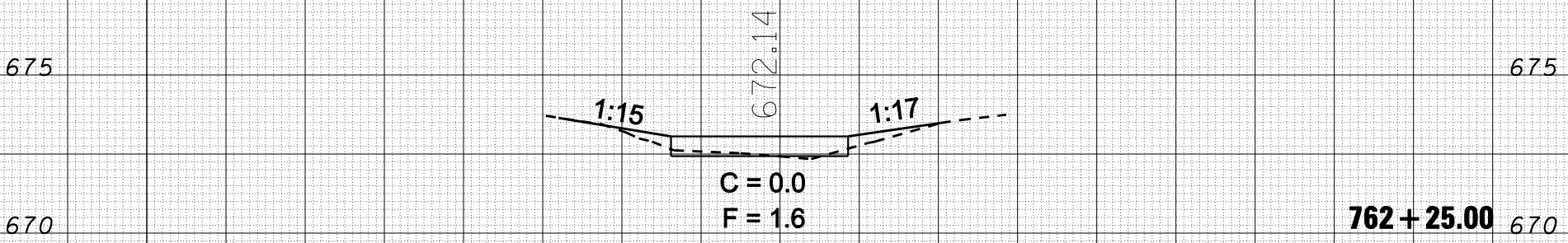
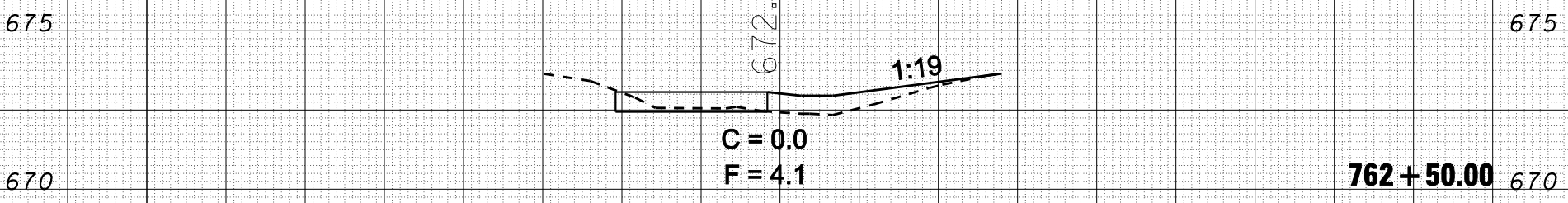
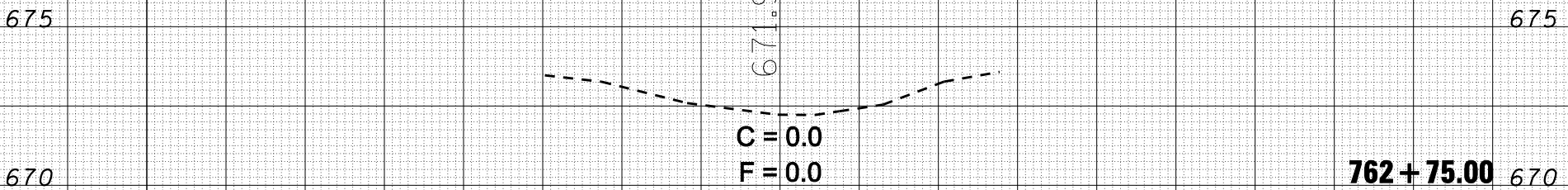
S.N. 010-0089

FILE NAME =
 USER NAME = collier-ba
 DESIGNER -
 DRAWN -
 CHECKED -
 DATE -
 REVISED -
 REVISED -
 REVISED -
 REVISED -
 PLOT SCALE = 1:62,500 / IN.
 PLOT DATE = 12/28/2007

STATE OF ILLINOIS
 DEPARTMENT OF TRANSPORTATION

SCALE:
 SHEET NO. OF SHEETS STA. 761+82.00 TO STA. 762+75.00

F.A.I. RT# 74
 SECTION FV08MS1P
 COUNTY **
 CHAMPAIGN & VERMILION
 TOTAL SHEET NO. 172
 CONTRACT NO. 70643
 ILLINOIS FED. AID PROJECT



20 15 10 5 0 5 10 15 20