

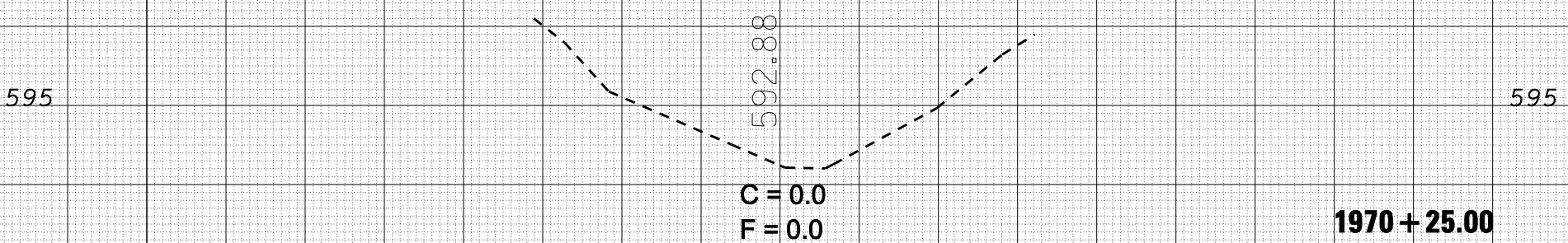
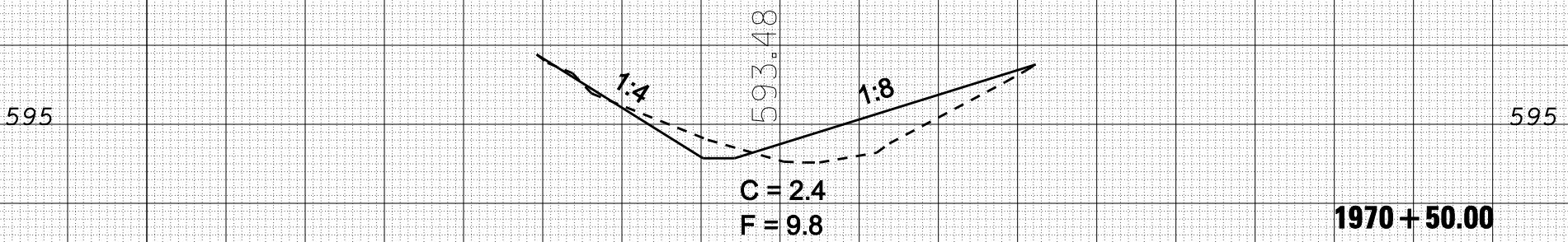
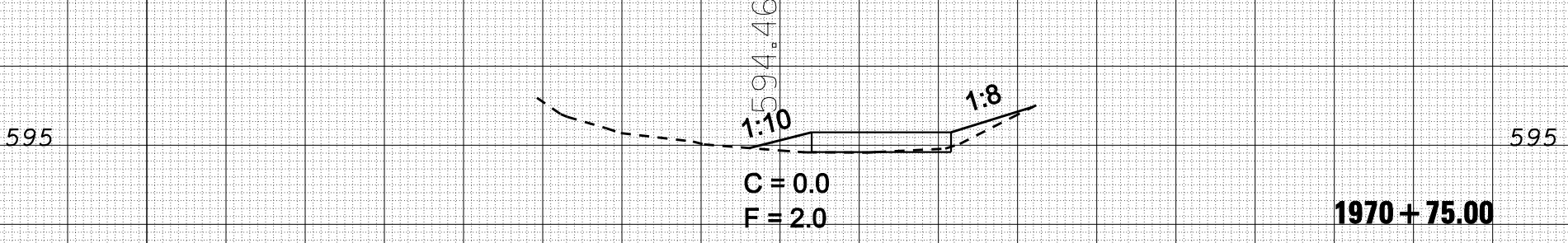
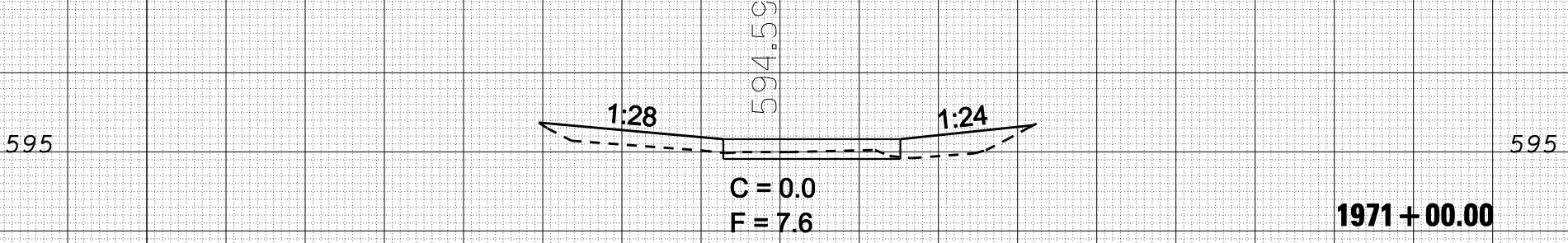
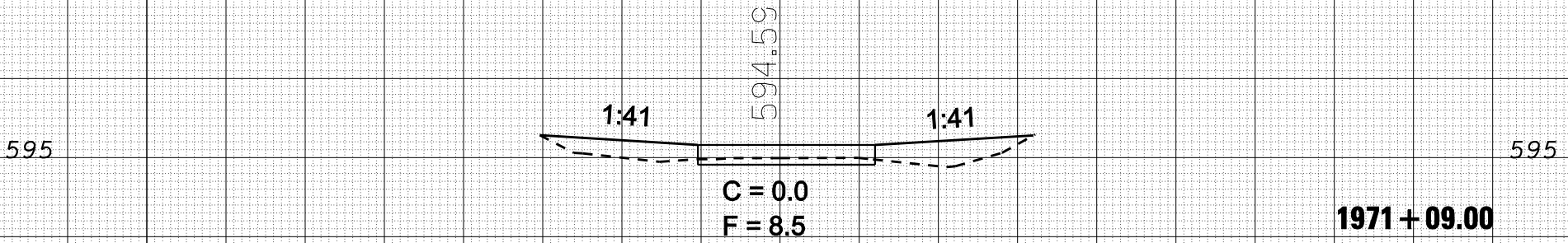
ORIGINAL SURVEY	SURVEYED	BY	DATE
NOTE BOOK	PLOTTED		
	TEMPLATE		
	AREAS		
	AREAS CHECKED		

FINAL SURVEY	SURVEYED	BY	DATE
NOTE BOOK	PLOTTED		
	TEMPLATE		
	AREAS		
	AREAS CHECKED		

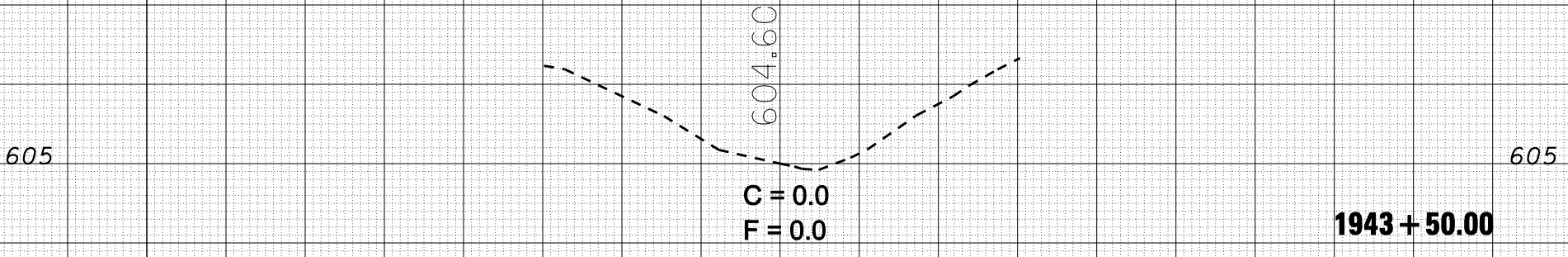
20 15 10 5 0 5 10 15 20

S.N. 092-0129

FILE NAME = c:\p\projects\1981407 (A)\Cross sections\74 2x4x9n
 USER NAME = collier-ba
 DESIGNED -
 DRAWN -
 CHECKED -
 DATE -
 REVISED -
 REVISED -
 REVISED -
 REVISED -
 DEPARTMENT OF TRANSPORTATION
 SCALE: 1" = 20'
 SHEET NO. OF SHEETS 74 OF 158
 STA. 1943+50.00 TO STA. 1971+09.00
 CHAMPAIGN & VERMILION
 COUNTY ILLINOIS
 CONTRACT NO. 70643
 TOTAL SHEET NO. 158
 SHEET NO. 74



SIGN TRUSS AT 1942+50



20 15 10 5 0 5 10 15 20