

ORIGINAL SURVEY	SURVEYED	BY	DATE
NOTE BOOK	PLOTTED		
	TEMPLATE		
	AREAS		
	AREAS CHECKED		

FINAL SURVEY	SURVEYED	BY	DATE
NOTE BOOK	PLOTTED		
	TEMPLATE		
	AREAS		
	AREAS CHECKED		

20 15 10 5 0 5 10 15 20

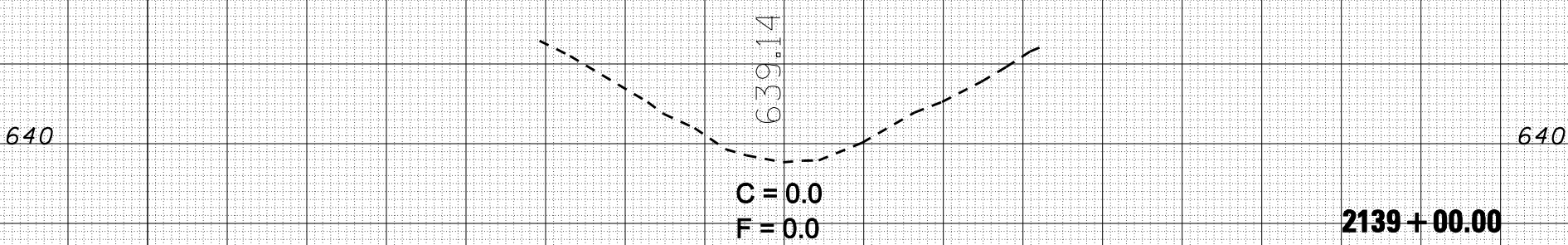
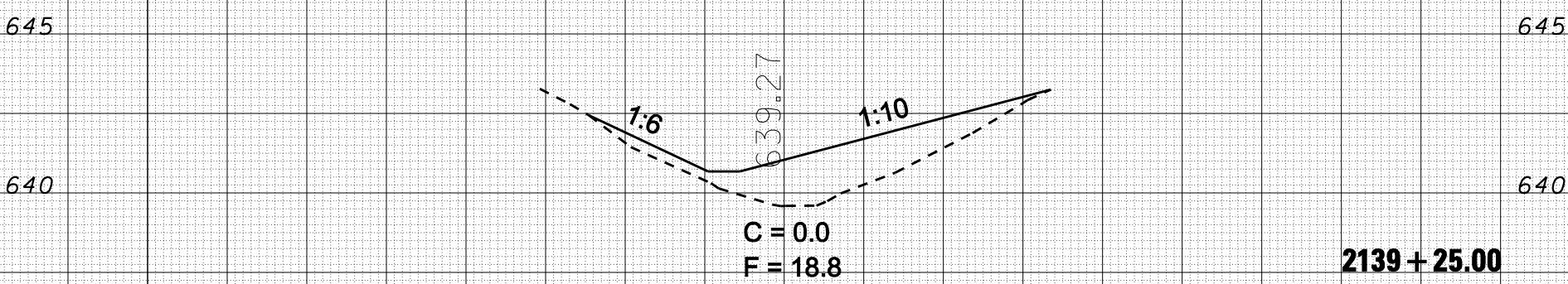
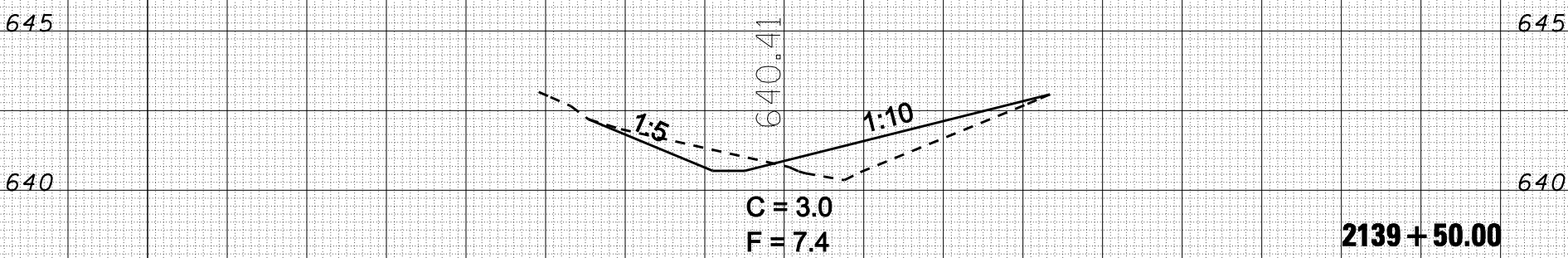
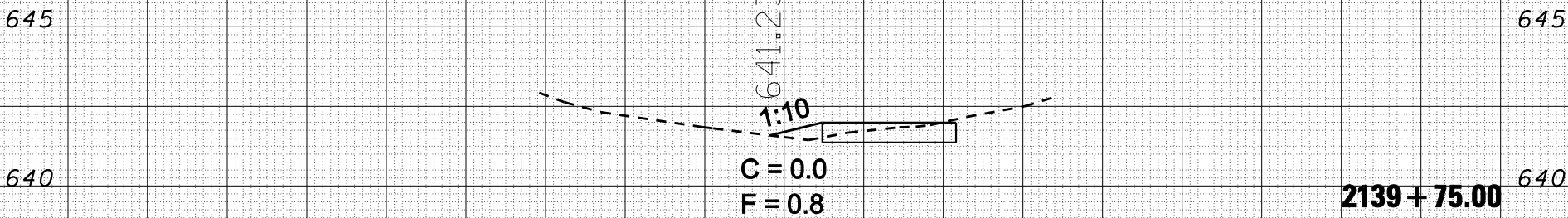
S.N. 092-0151

FILE NAME =
 USER NAME = collier-ba
 DESIGNED -
 DRAWN -
 CHECKED -
 DATE -
 REVISED -
 REVISED -
 REVISED -
 REVISED -
 PLOT SCALE = 1:62500 / IN.
 PLOT DATE = 12/28/2007

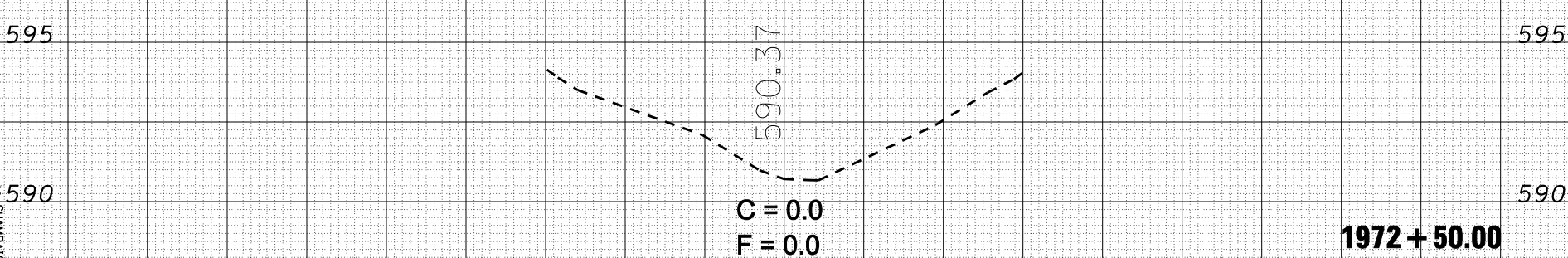
STATE OF ILLINOIS
 DEPARTMENT OF TRANSPORTATION

SCALE:
 SHEET NO. OF SHEETS STA. 1972+50.00 TO STA. 2139+75.00
 MEDIAN CROSS SECTIONS

F.A.I. SECTION COUNTY TOTAL SHEET NO. 172 160
 RT# 74 FY08MSIP **
 CHAMPAIGN & VERMILION
 FED. ROAD DIST. NO. ILLINOIS FED. AID PROJECT CONTRACT NO. 70643



S.N. 092-0129



20 15 10 5 0 5 10 15 20