

(217)465-4181

F.A.I. RTE.	SECTION	COUNTY	TOTAL SHEETS	SHEET NO.
74	(57-22)BR-3	MCLEAN	42	1
FED. ROAD DIST. NO.	ILLINOIS	CONTRACT NO. 70672		

D-95-052-07

42
- 2
40

STATE OF ILLINOIS
DEPARTMENT OF TRANSPORTATION
DIVISION OF HIGHWAYS

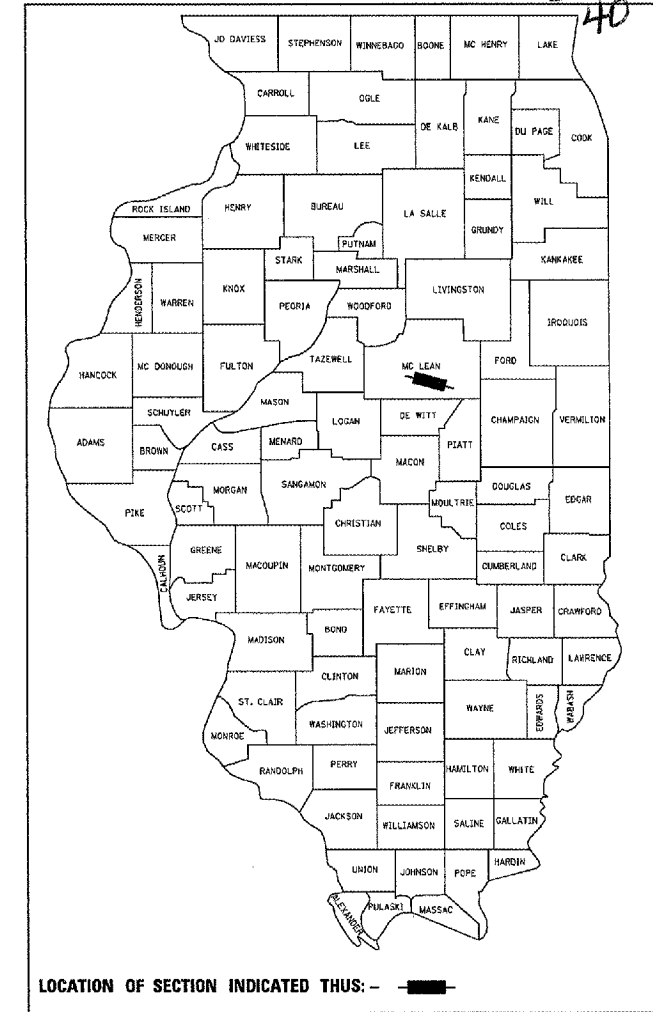
PROPOSED HIGHWAY PLANS

FAI ROUTE 74 (I-74)
SECTION (57-22)BR-3
MCLEAN COUNTY
PROJECT ACIM-074-5(156)140

C-95-052-07

BRIDGE REHABILITATION (STR# 057-0125) & PAINTING (STR# 057-0126)

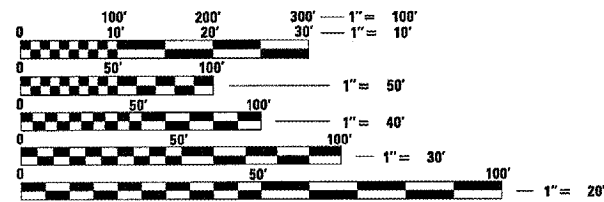
KICKAPOO CREEK 5.9 MILE OF US 51



FOR INDEX OF SHEETS, SEE SHEET NO. 2
FOR SUMMARY OF QUANTITIES, SEE SHEET NO. 4

I-74 (EB)
ADT = 9,500 (2007)
% SU = 5.7
% MU = 39.2
% PCPU 55.1
DHV = 589

DESIGN DESIGNATION
FUNCTIONAL CLASSIFICATION
INTERSTATE

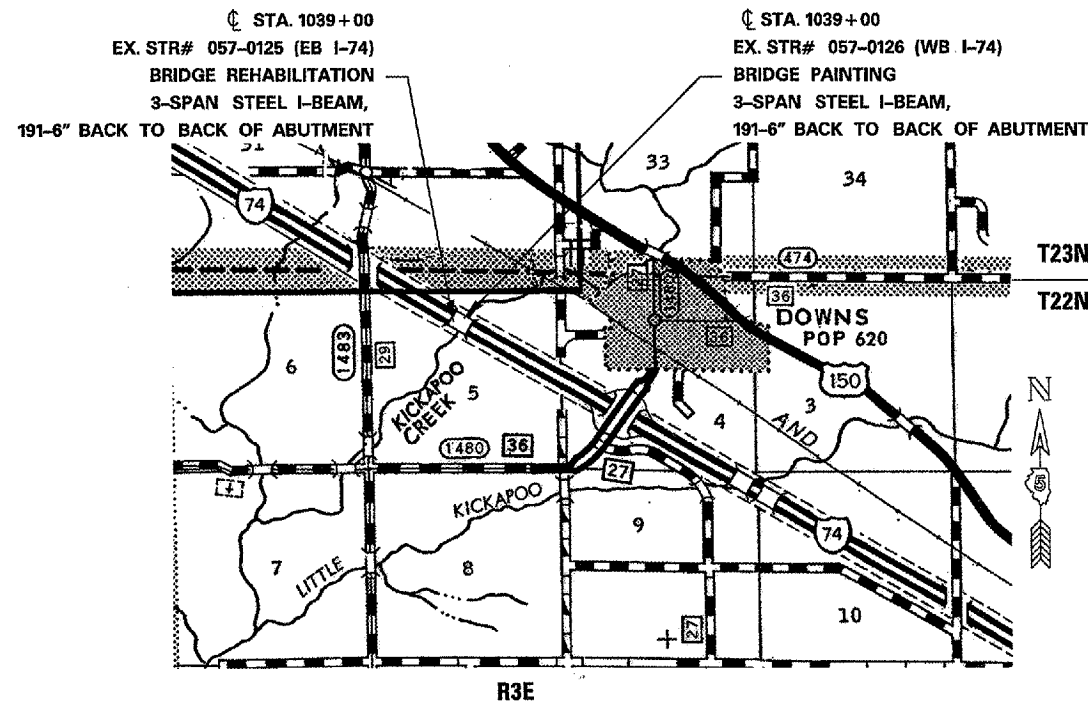


FULL SIZE PLANS HAVE BEEN PREPARED USING STANDARD ENGINEERING SCALES. REDUCED SIZED PLANS WILL NOT CONFORM TO STANDARD SCALES. IN MAKING MEASUREMENTS ON REDUCED PLANS, THE ABOVE SCALES MAY BE USED.

J.U.L.I.E.
JOINT UTILITY LOCATION INFORMATION FOR EXCAVATION
1-800-892-0123
OR 811

PROJECT ENGINEER: KENSIL GARNETT
SQUAD LEADER/DESIGNER: CORY SHEEHY

CONTRACT NO. 70672



TOTAL LENGTH OF SECTION & PROJECT = 800.00 FEET = 0.151 MILES
NET LENGTH OF SECTION & PROJECT = 800.00 FEET = 0.151 MILES

STATE OF ILLINOIS
DEPARTMENT OF TRANSPORTATION
DIVISION OF HIGHWAYS

SUBMITTED 12/20 20 07

Joseph E. Overman
DEPUTY DIRECTOR OF HIGHWAYS, REGION ENGINEER

February 1, 2008
Eric E. Harau
ENGINEER OF DESIGN AND ENVIRONMENT

February 1, 2008
Christine M. Reed
DIRECTOR OF HIGHWAYS, CHIEF ENGINEER

PRINTED BY THE AUTHORITY
OF THE STATE OF ILLINOIS