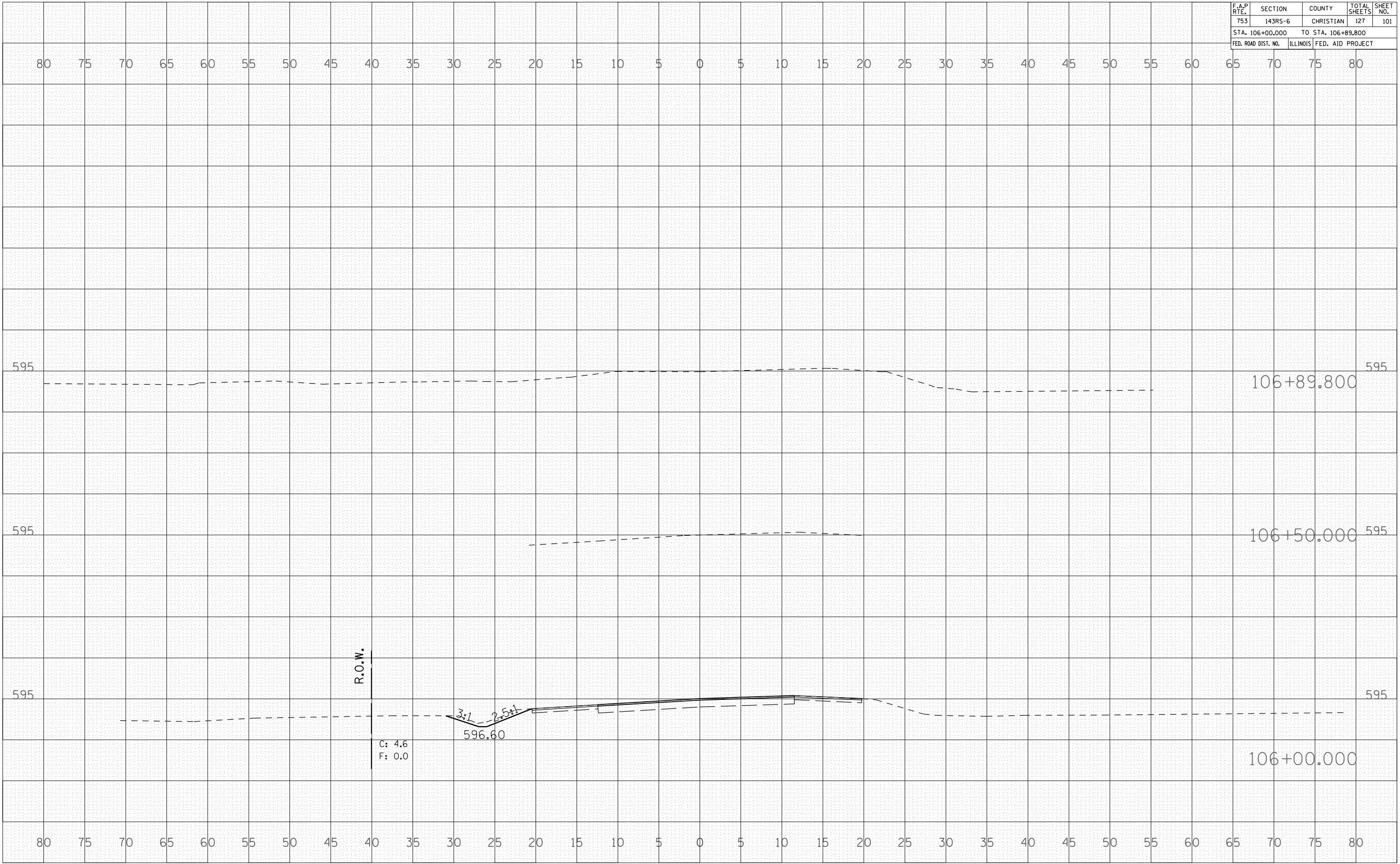


F.A.P. RTE.	SECTION	COUNTY	TOTAL SHEETS	SHEET NO.
753	143RS-6	CHRISTIAN	127	101
STA. 106+00.000		TO STA. 106+89.800		
FED. ROAD DIST. NO.	ILLINOIS	FED. AID PROJECT		



BY _____ DATE _____

FINAL SURVEY SURVEYED _____
 SURVEY PLOTTED _____
 NOTE BOOK NO. _____
 AREAS CHECKED _____

BY _____ DATE _____

ORIGINAL SURVEY SURVEYED _____
 SURVEY PLOTTED _____
 NOTE BOOK NO. _____
 AREAS CHECKED _____

PLOT DATE = Dec-12-2007 10:05:53AM
 FILE NAME = I:\3581\asave\001\sheet-101.dwg
 PLOT SCALE = 10.5682
 USER NAME = laughlin-1

F.A.P. RTE.	SECTION	COUNTY	TOTAL SHEETS	SHEET NO.
753	143RS-6	CHRISTIAN	127	102
STA. 107+00.000		TO STA. 107+84.700		
FED. ROAD DIST. NO.	ILLINOIS	FED. AID PROJECT		

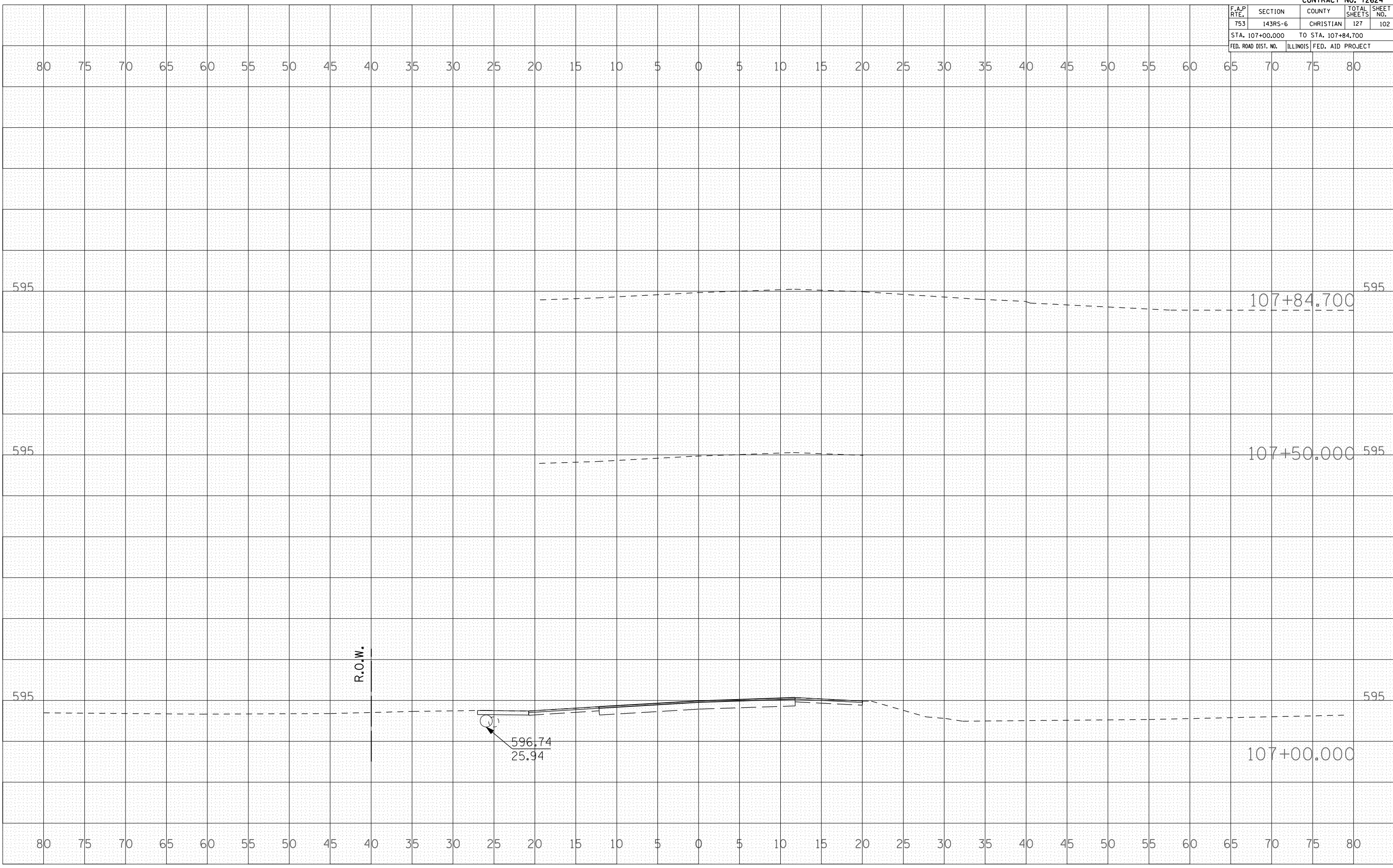
BY	DATE

NO.	AREAS CHECKED

BY	DATE

NO.	AREAS CHECKED

PLOT DATE = Dec-12-2007 10:05:53AM
 FILE NAME = I:\05582\107+00-107+84.700.dwg
 PLOT SCALE = 10.5682
 USER NAME = laughlin-1

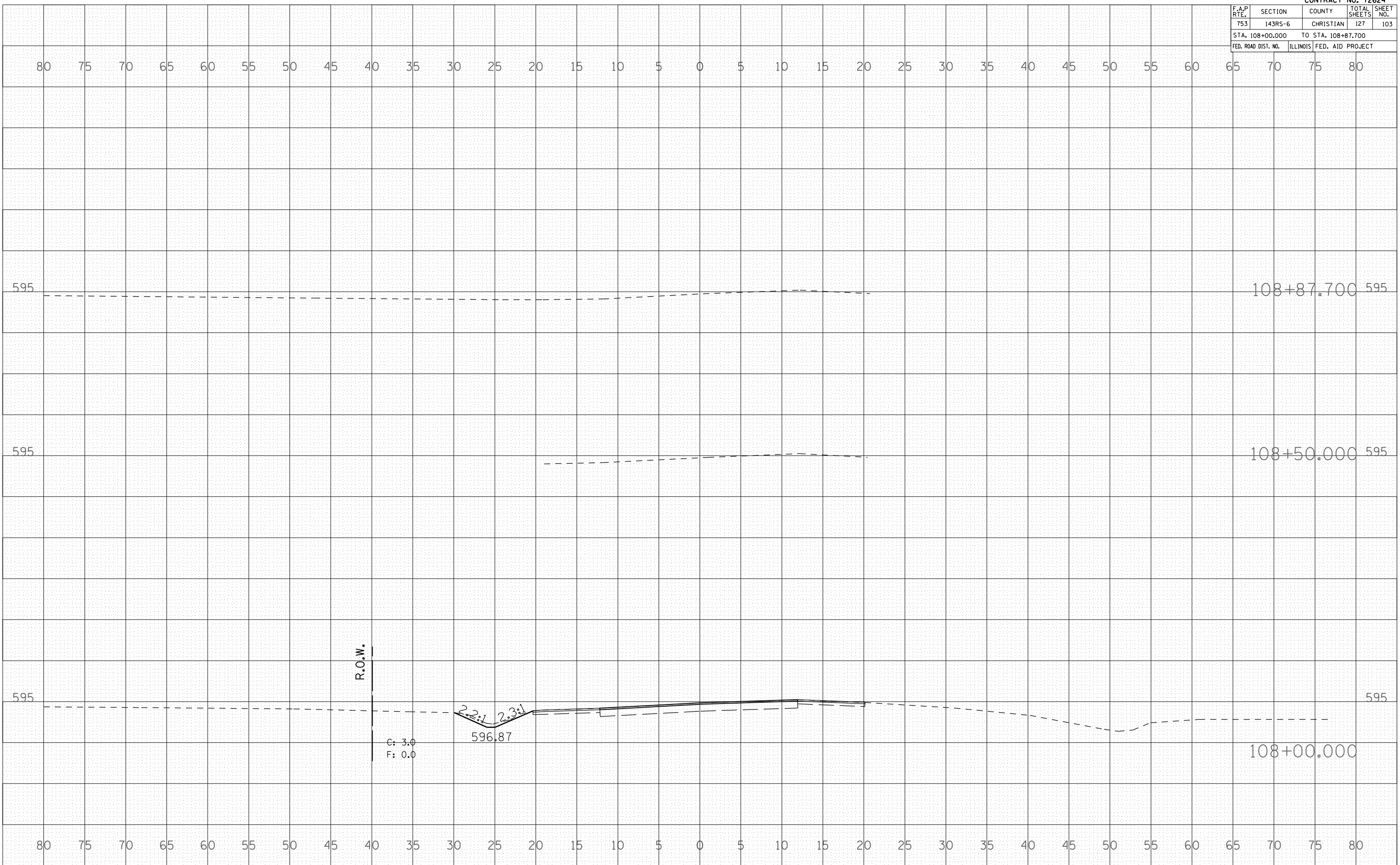


F.A.P. RTE.	SECTION	COUNTY	TOTAL SHEETS	SHEET NO.
753	143RS-6	CHRISTIAN	127	103
STA. 108+00.000		TO STA. 108+87.700		
FED. ROAD DIST. NO.	ILLINOIS	FED. AID PROJECT		

BY: _____ DATE: _____
 SURVEYED: _____
 PLOTTED: _____
 NOTE BOOK NO.: _____
 AREAS CHECKED: _____

BY: _____ DATE: _____
 SURVEYED: _____
 PLOTTED: _____
 NOTE BOOK NO.: _____
 AREAS CHECKED: _____

PLOT DATE = Dec-12-2007 10:05:53AM
 FILE NAME = 1035861.dwg
 PLOT SCALE = 10.5682
 USER NAME = laughlin-1



F.A.P. RTE.	SECTION	COUNTY	TOTAL SHEETS	SHEET NO.
753	143RS-6	CHRISTIAN	127	104
STA. 109+00.000		TO STA. 110+00.000		
FED. ROAD DIST. NO.	ILLINOIS	FED. AID PROJECT		

BY	DATE

FINAL SURVEY	SURVEYED	PLOTTED	DATE

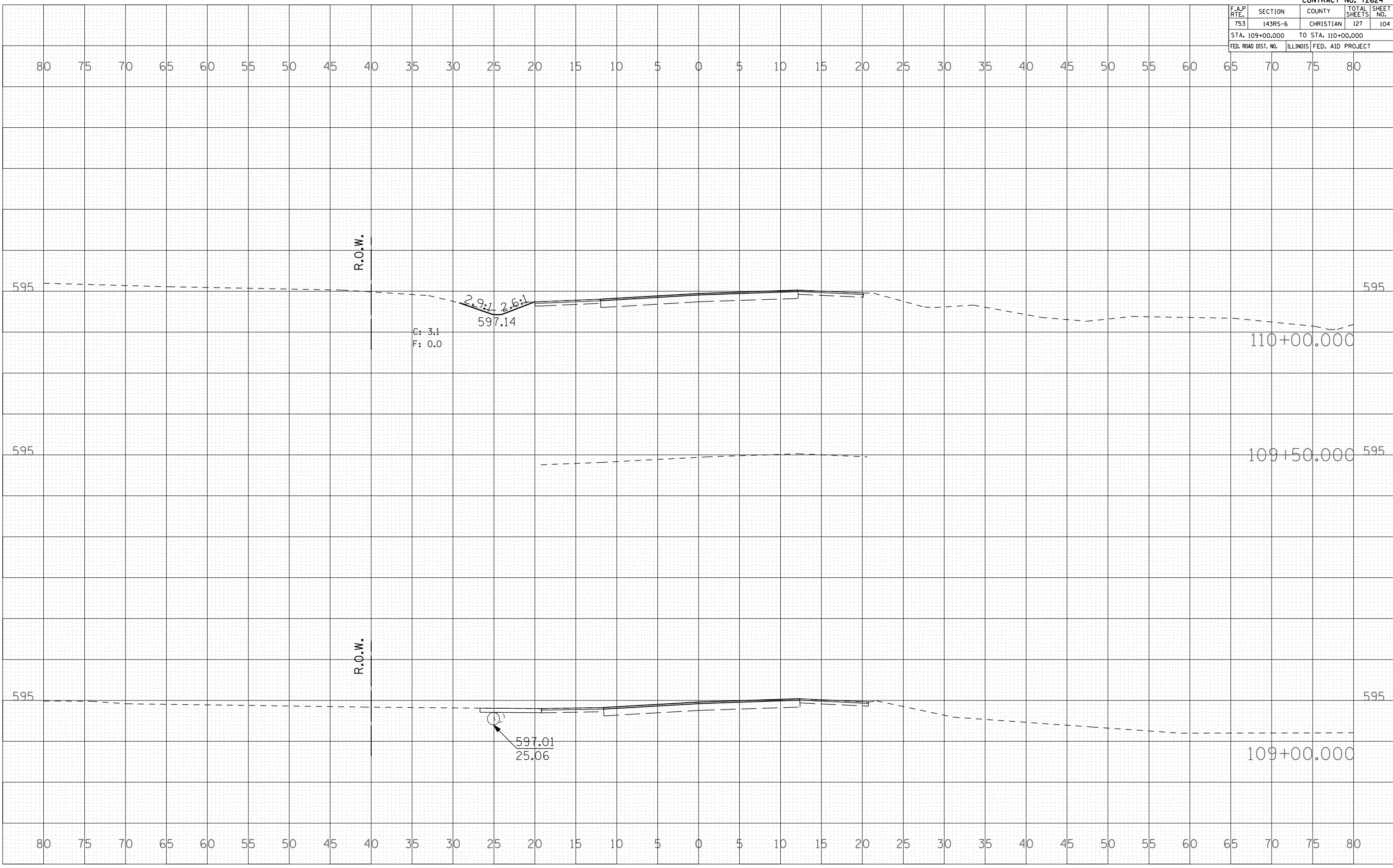
NO.	AREAS CHECKED

BY	DATE

ORIGINAL SURVEY	SURVEYED	PLOTTED	DATE

NO.	AREAS CHECKED

PLOT DATE = Dec-12-2007 10:05:53AM
FILE NAME = I:\05682\109+00\109+00.dwg
PLOT SCALE = 10.5682
USER NAME = laughtin-1

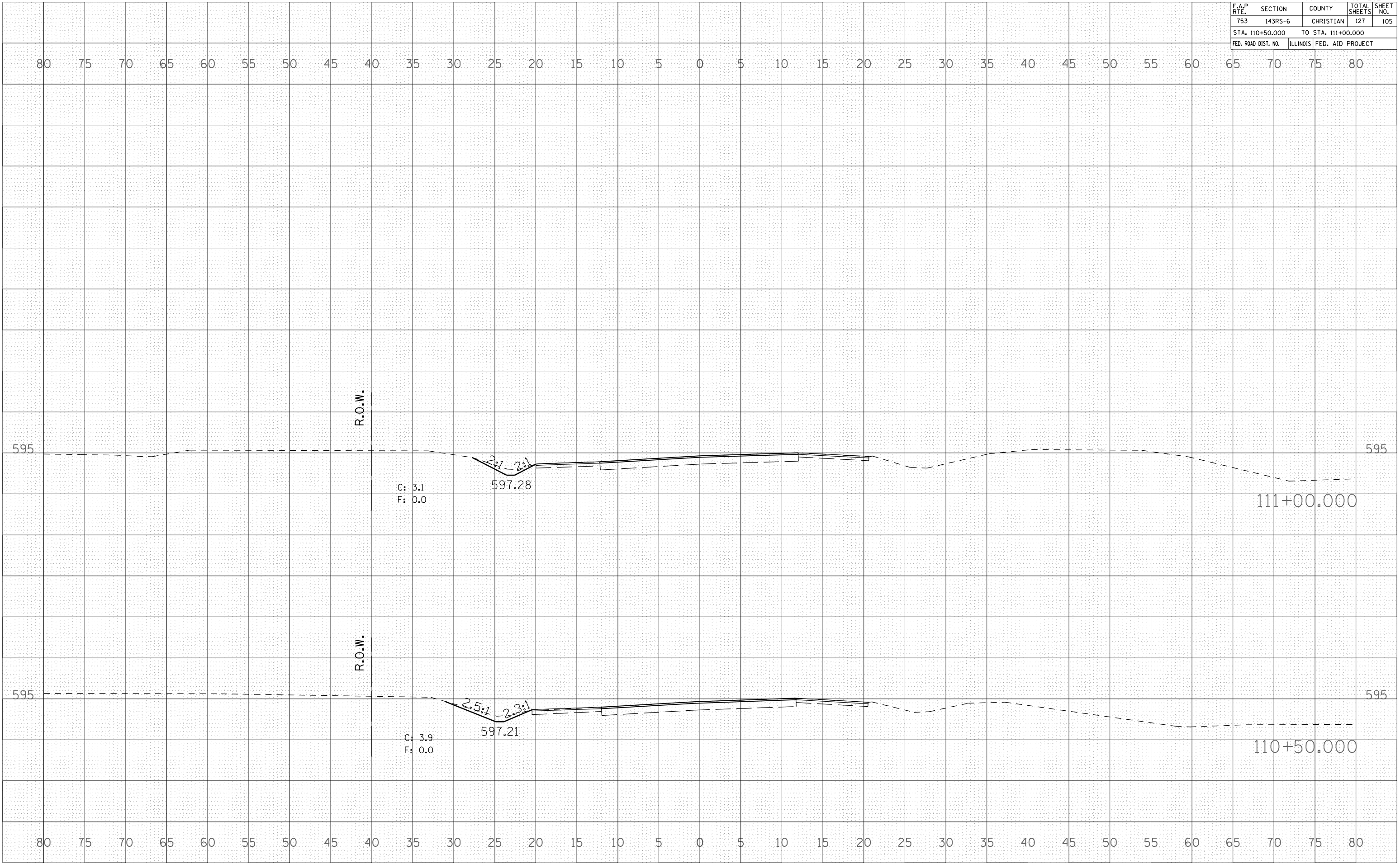


F.A.P. RTE.	SECTION	COUNTY	TOTAL SHEETS	SHEET NO.
753	143RS-6	CHRISTIAN	127	105
STA. 110+50.000		TO STA. 111+00.000		
FED. ROAD DIST. NO.	ILLINOIS	FED. AID PROJECT		

BY		DATE	
FINAL SURVEY	SURVEYED		
NOTE BOOK NO.	PLOTTED		
	AREAS CHECKED		

BY		DATE	
ORIGINAL SURVEY	SURVEYED		
NOTE BOOK NO.	PLOTTED		
	AREAS CHECKED		

PLOT DATE = Dec-12-2007 10:05:54 AM
FILE NAME = 1035581\asae001\sheet-105.dwg
PLOT SCALE = 10:5000
USER NAME = laughlin-1



F.A.P. RTE.	SECTION	COUNTY	TOTAL SHEETS	SHEET NO.
753	143RS-6	CHRISTIAN	127	106
STA. 111+50.000		TO STA. 111+50.000		
FED. ROAD DIST. NO.	ILLINOIS	FED. AID PROJECT		

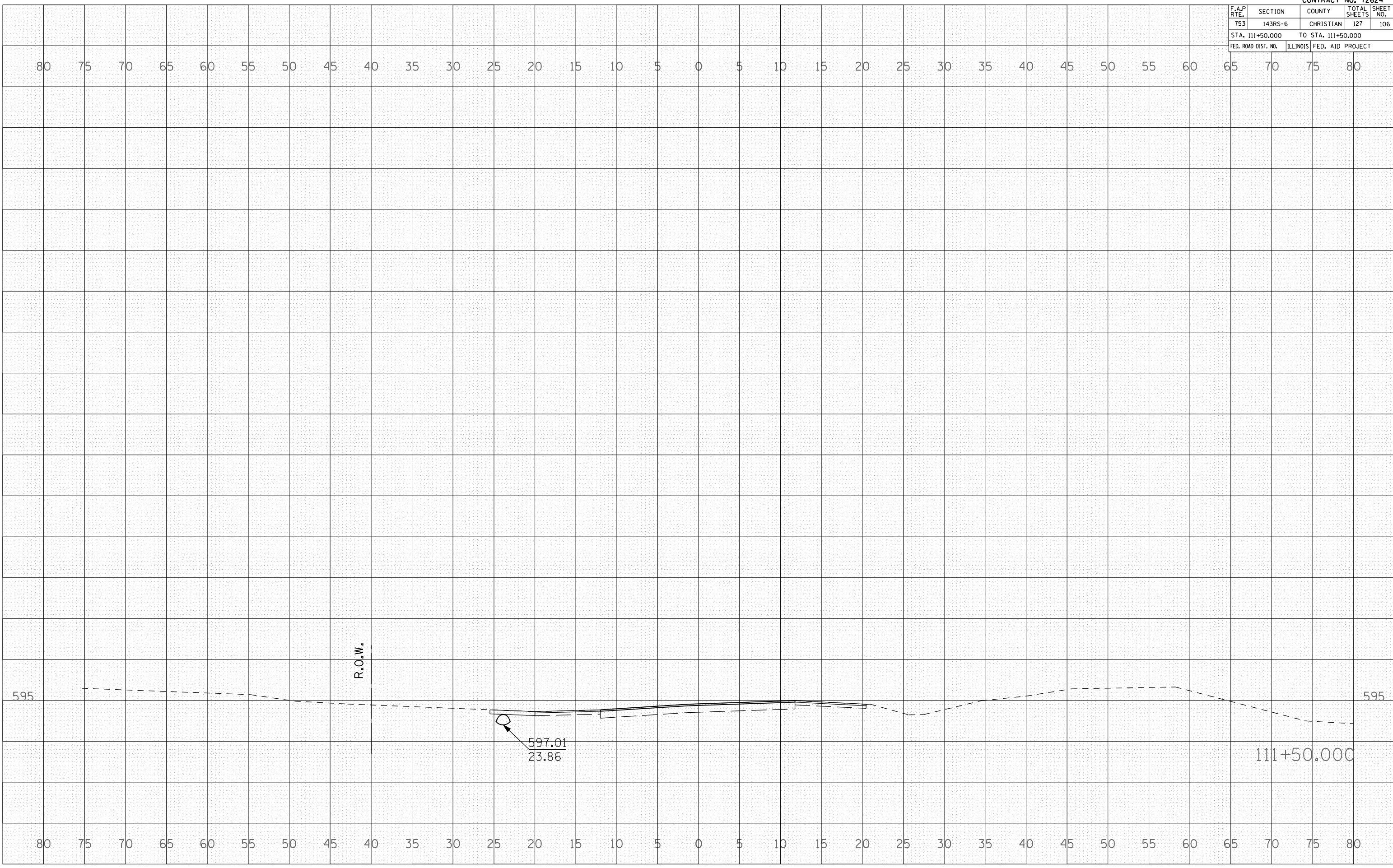
BY	DATE

FINAL SURVEY	SURVEYED
NOTE BOOK NO.	AREAS CHECKED

BY	DATE

ORIGINAL SURVEY	SURVEYED
NOTE BOOK NO.	AREAS CHECKED

PLOT DATE = Dec-12-2007 10:05:54 AM
FILE NAME = 10353581\asae001\sheet-106.dwg
PLOT SCALE = 10.5682
USER NAME = laughlin-1



F.A.P. RTE.	SECTION	COUNTY	TOTAL SHEETS	SHEET NO.
753	143RS-6	CHRISTIAN	127	107
STA. 204+50.00		TO STA. 205+00.00		
FED. ROAD DIST. NO.	ILLINOIS	FED. AID PROJECT		

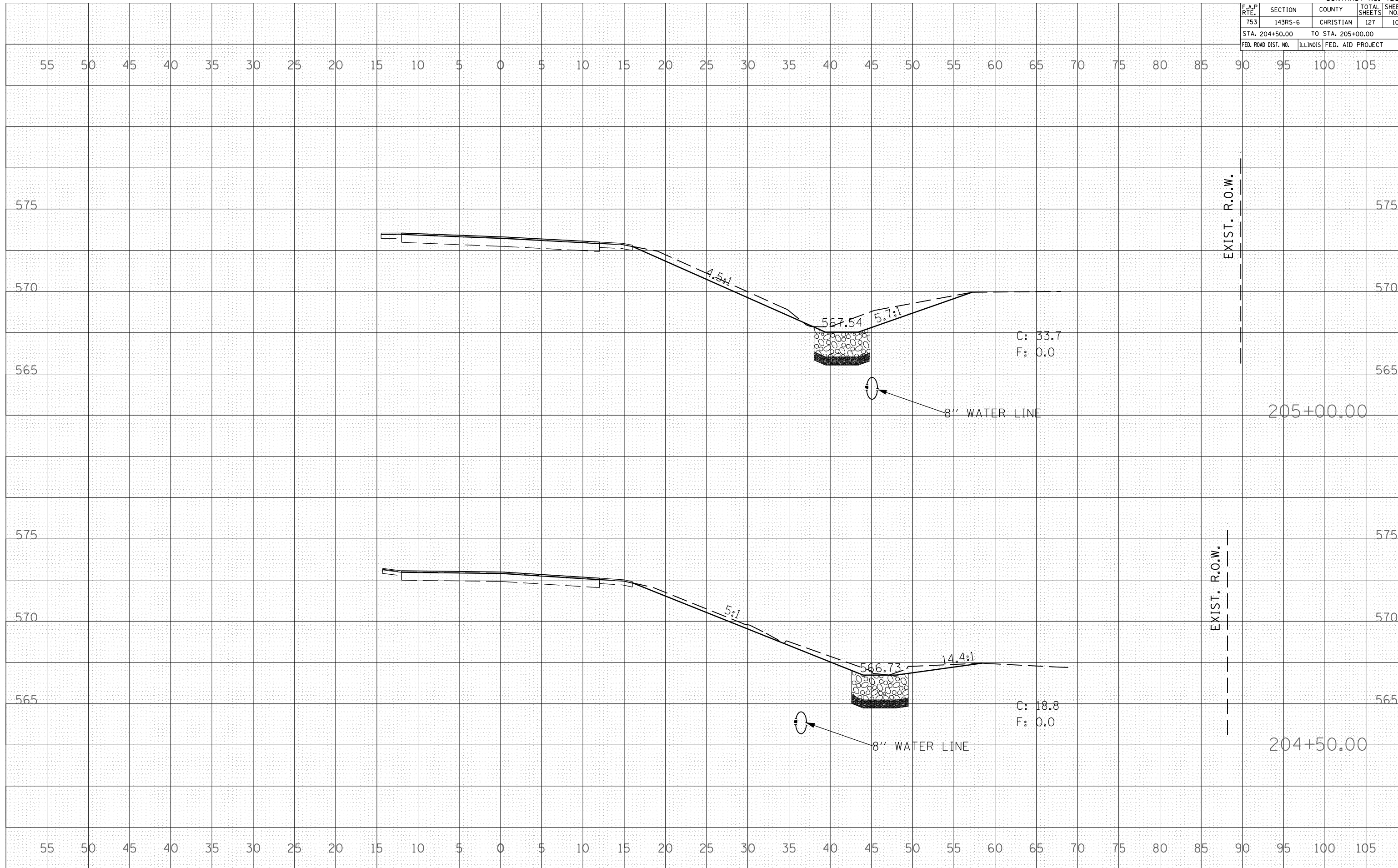
BY	DATE

NO.	AREAS CHECKED

BY	DATE

NO.	AREAS CHECKED

PLOT DATE = Dec-12-2007 10:05:55AM
 FILE NAME = 1015582.dwg
 PLOT SCALE = 10.0000
 USER NAME = laughlin-1



F.A.P. RTE.	SECTION	COUNTY	TOTAL SHEETS	SHEET NO.
753	143RS-6	CHRISTIAN	127	108
STA. 205+50.00 TO STA. 206+00.00				
FED. ROAD DIST. NO.	ILLINOIS	FED. AID PROJECT		

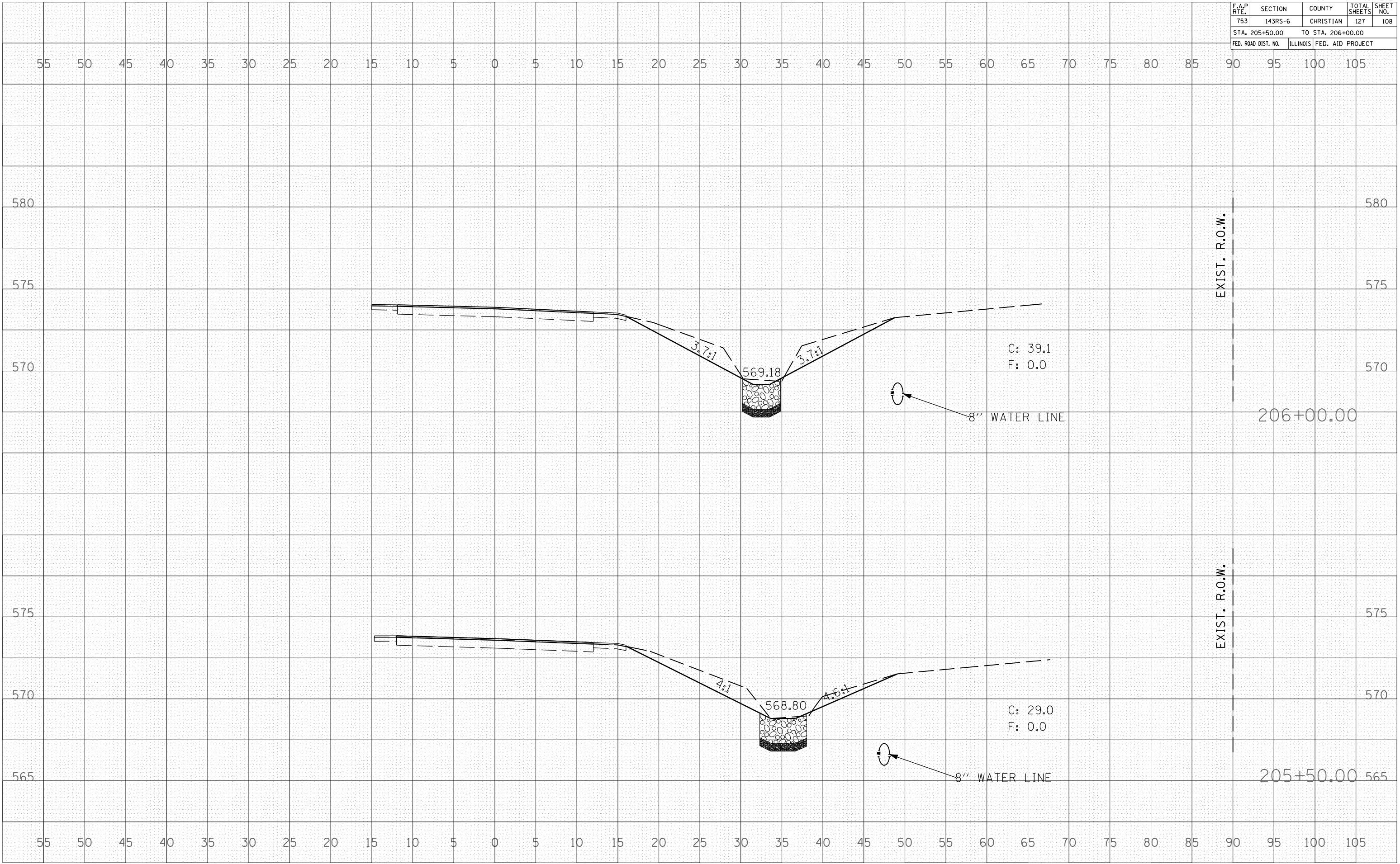
BY	DATE

FINAL SURVEY	SURVEYED
NOTE BOOK NO.	AREAS CHECKED

BY	DATE

ORIGINAL SURVEY	SURVEYED
NOTE BOOK NO.	AREAS CHECKED

PLOT DATE = Dec-12-2007 10:35:56AM
FILE NAME = 1015582.dwg
PLOT SCALE = 10:1
USER NAME = laughtlin-1



C: 39.1
F: 0.0

C: 29.0
F: 0.0

EXIST. R.O.W.

EXIST. R.O.W.

206+00.00

205+50.00

F.A.P. RTE.	SECTION	COUNTY	TOTAL SHEETS	SHEET NO.
753	143RS-6	CHRISTIAN	127	109
STA. 206+50.00		TO STA. 207+00.00		
FED. ROAD DIST. NO.	ILLINOIS	FED. AID PROJECT		

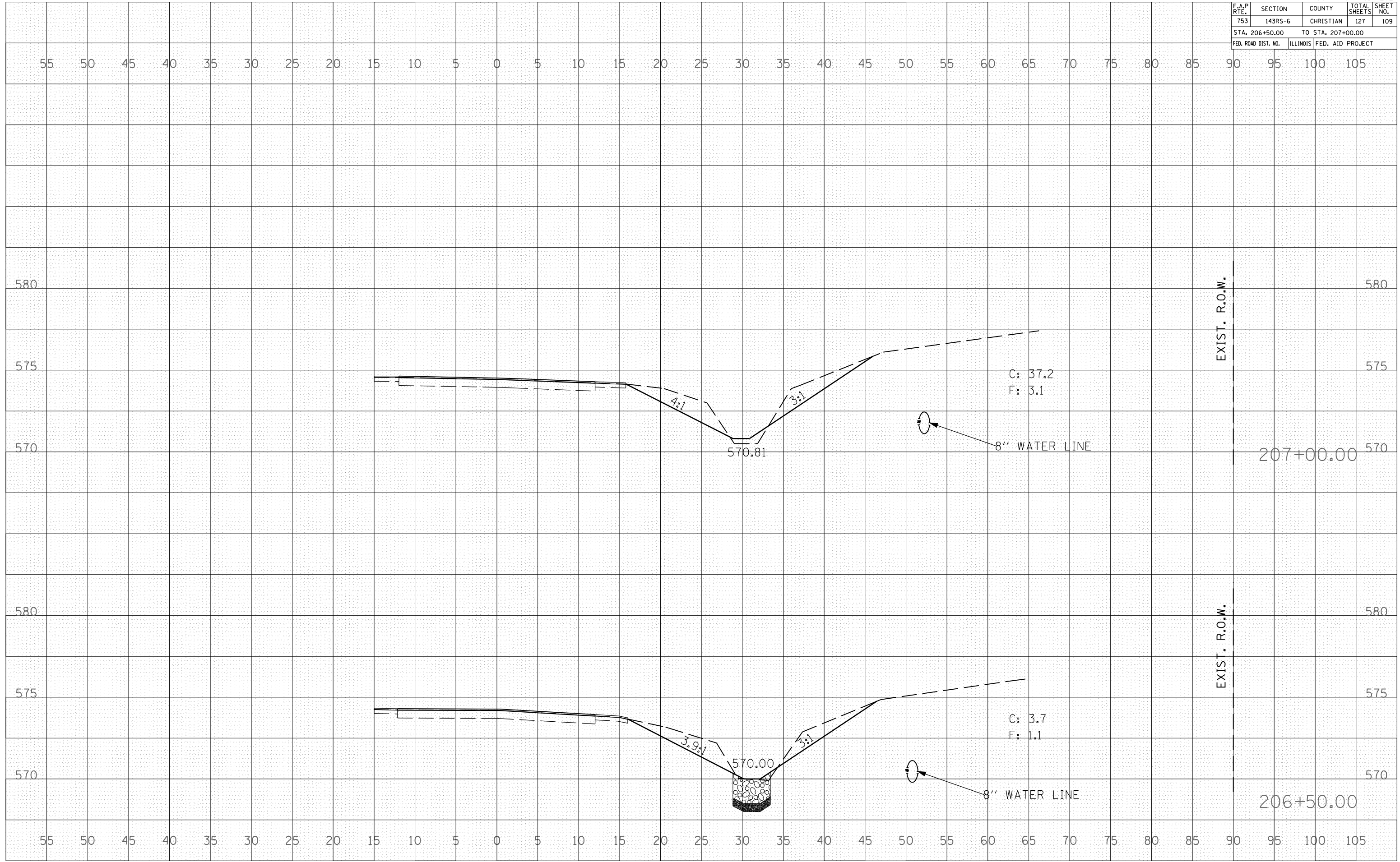
BY _____ DATE _____

FINISHED SURVEY SURVEYED SURVEYED SURVEYED
 SURVEY PLOTTED PLOTTED PLOTTED PLOTTED
 NOTE BOOK AREAS CHECKED AREAS CHECKED AREAS CHECKED AREAS CHECKED
 NO. _____

BY _____ DATE _____

ORIGINAL SURVEY SURVEYED SURVEYED SURVEYED
 SURVEY PLOTTED PLOTTED PLOTTED PLOTTED
 NOTE BOOK AREAS CHECKED AREAS CHECKED AREAS CHECKED AREAS CHECKED
 NO. _____

PLOT DATE = Dec-12-2007 10:36:54AM
 FILE NAME = I:\055882\055882.dwg
 PLOT SCALE = 10.5682
 USER NAME = laughlin-1



EXIST. R.O.W.

EXIST. R.O.W.

207+00.00

206+50.00

C: 37.2
 F: 3.1

C: 3.7
 F: 1.1

8" WATER LINE

8" WATER LINE

570.81

570.00

4:1

3:1

3.9:1

3:1

F.A.P. RTE.	SECTION	COUNTY	TOTAL SHEETS	SHEET NO.
753	143RS-6	CHRISTIAN	127	110
STA. 207+50.00		TO STA. 208+00.00		
FED. ROAD DIST. NO.	ILLINOIS	FED. AID	PROJECT	

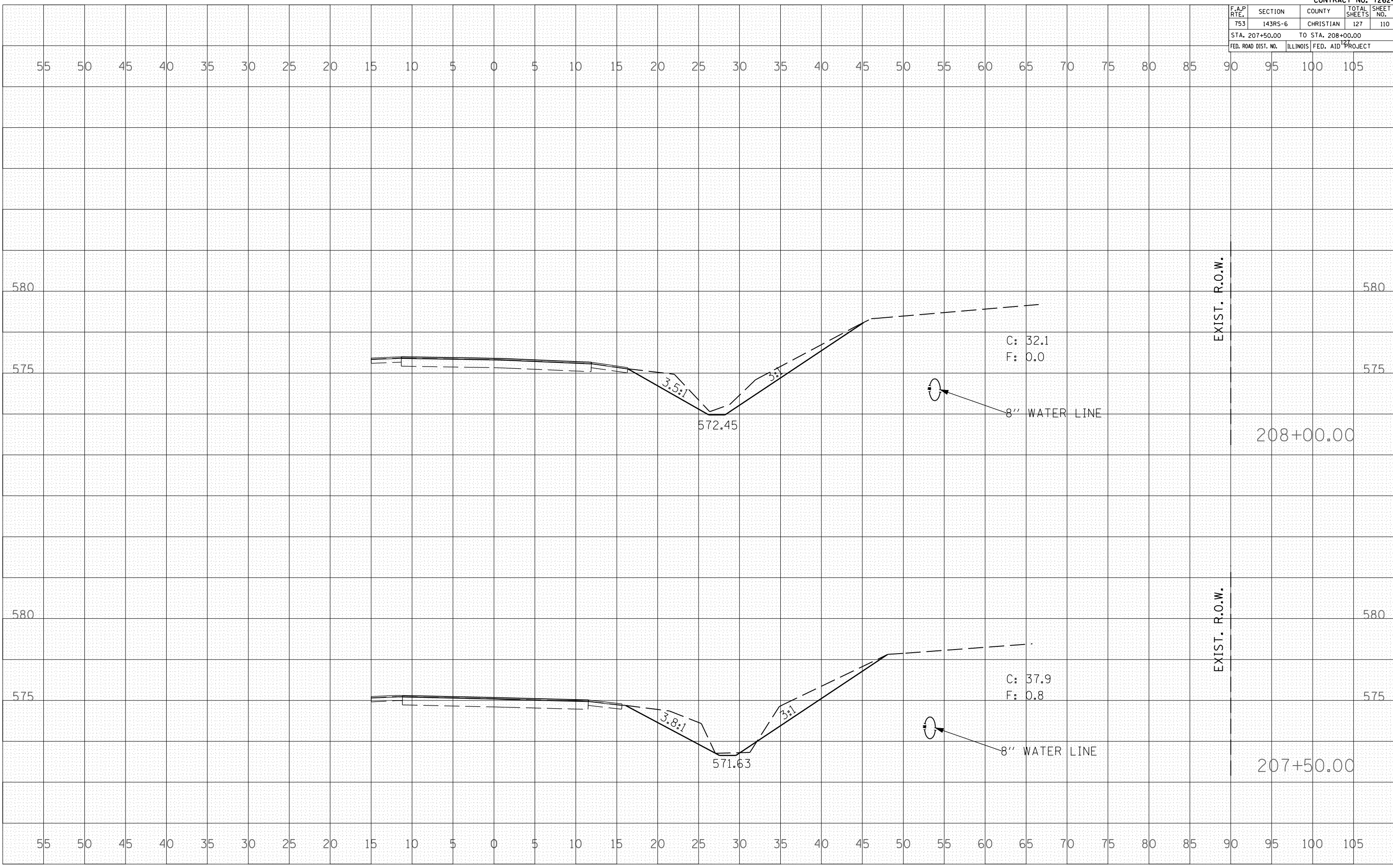
BY	DATE

NO.	AREAS CHECKED

BY	DATE

NO.	AREAS CHECKED

PLOT DATE = Dec-12-2007 10:05:57AM
 FILE NAME = 103581\asplines.dwg
 PLOT SCALE = 10.0000
 USER NAME = laughlin-1



EXIST. R.O.W.

EXIST. R.O.W.

C: 32.1
 F: 0.0

C: 37.9
 F: 0.8

8" WATER LINE

8" WATER LINE

208+00.00

207+50.00

55 50 45 40 35 30 25 20 15 10 5 0 5 10 15 20 25 30 35 40 45 50 55 60 65 70 75 80 85 90 95 100 105

580

575

580

575

55 50 45 40 35 30 25 20 15 10 5 0 5 10 15 20 25 30 35 40 45 50 55 60 65 70 75 80 85 90 95 100 105

F.A.P. RTE.	SECTION	COUNTY	TOTAL SHEETS	SHEET NO.
753	143RS-6	CHRISTIAN	127	111
STA. 208+50.00		TO STA. 209+00.00		
FED. ROAD DIST. NO.	ILLINOIS	FED. AID PROJECT		

BY	DATE

NO.	AREAS CHECKED

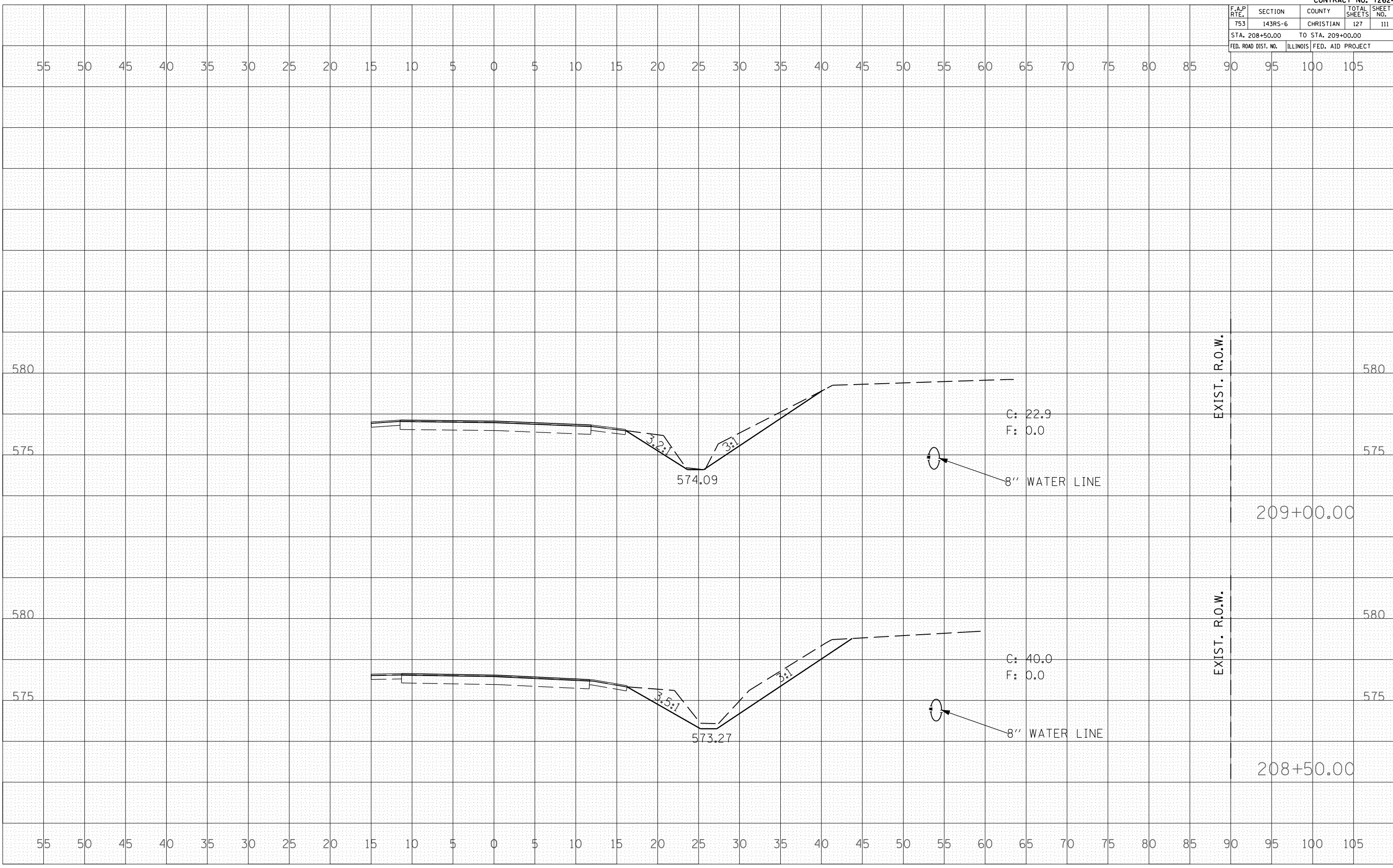
NO.	AREAS CHECKED

BY	DATE

NO.	AREAS CHECKED

NO.	AREAS CHECKED

PLOT DATE = Dec-12-2007 10:05:57AM
 FILE NAME = I:\05581\Asp\shere.dwg
 PLOT SCALE = 10.5682
 USER NAME = laughlin-1



F.A.P. RTE.	SECTION	COUNTY	TOTAL SHEETS	SHEET NO.
753	143RS-6	CHRISTIAN	127	112
STA. 209+06.84		TO STA. 209+06.84		
FED. ROAD DIST. NO.	ILLINOIS	FED. AID PROJECT		

BY	DATE

NO.	AREAS CHECKED

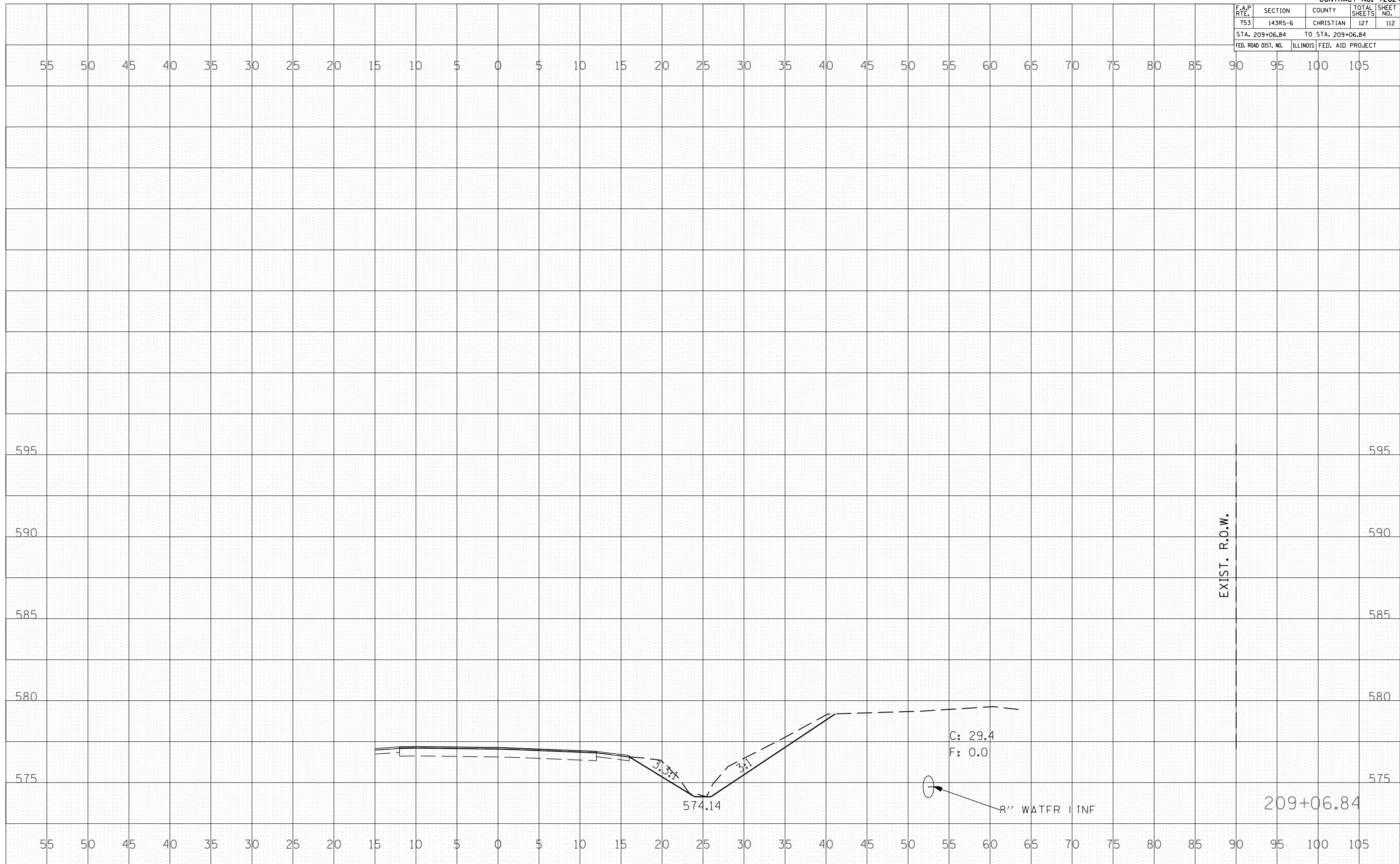
NO.	AREAS CHECKED

BY	DATE

NO.	AREAS CHECKED

NO.	AREAS CHECKED

PLOT DATE = Dec-12-2007 10:05:57AM
 FILE NAME = 103581\aspp\shw\shw.dwg
 PLOT SCALE = 10:5000
 USER NAME = laughlin-1



F.A.P. RTE.	SECTION	COUNTY	TOTAL SHEETS	SHEET NO.
753	143RS-6	CHRISTIAN	127	113
STA. 348+00.000		TO STA. 348+50.000		
FED. ROAD DIST. NO.	ILLINOIS	FED. AID PROJECT		

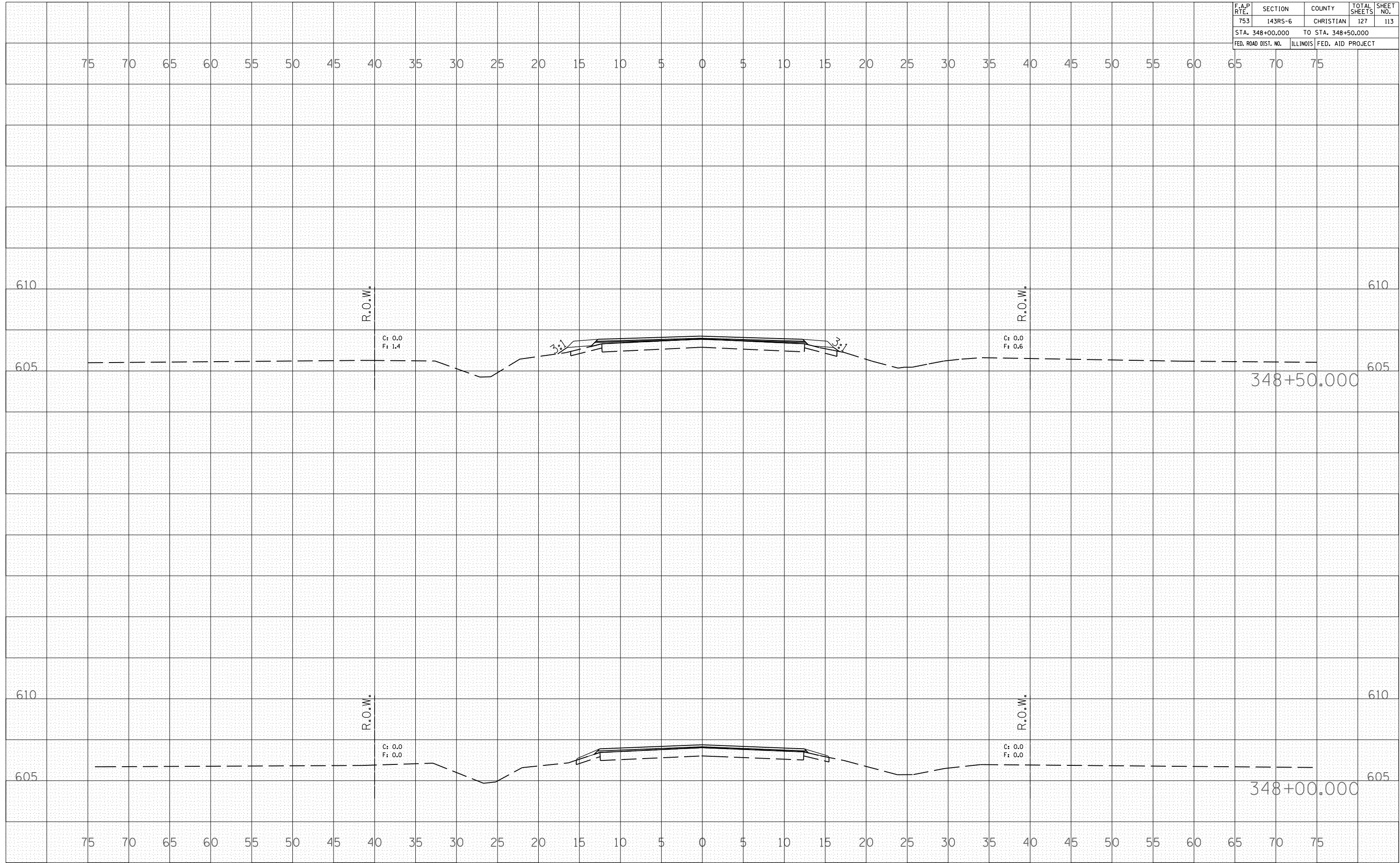
BY	DATE

NO.	AREAS CHECKED

BY	DATE

NO.	AREAS CHECKED

PLOT DATE = Dec-12-2007 10:05:59AM
 FILE NAME = 10353581\asae02\pl2.3\pwp\p2book
 PLOT SCALE = 10.5682
 USER NAME = laughlin-1

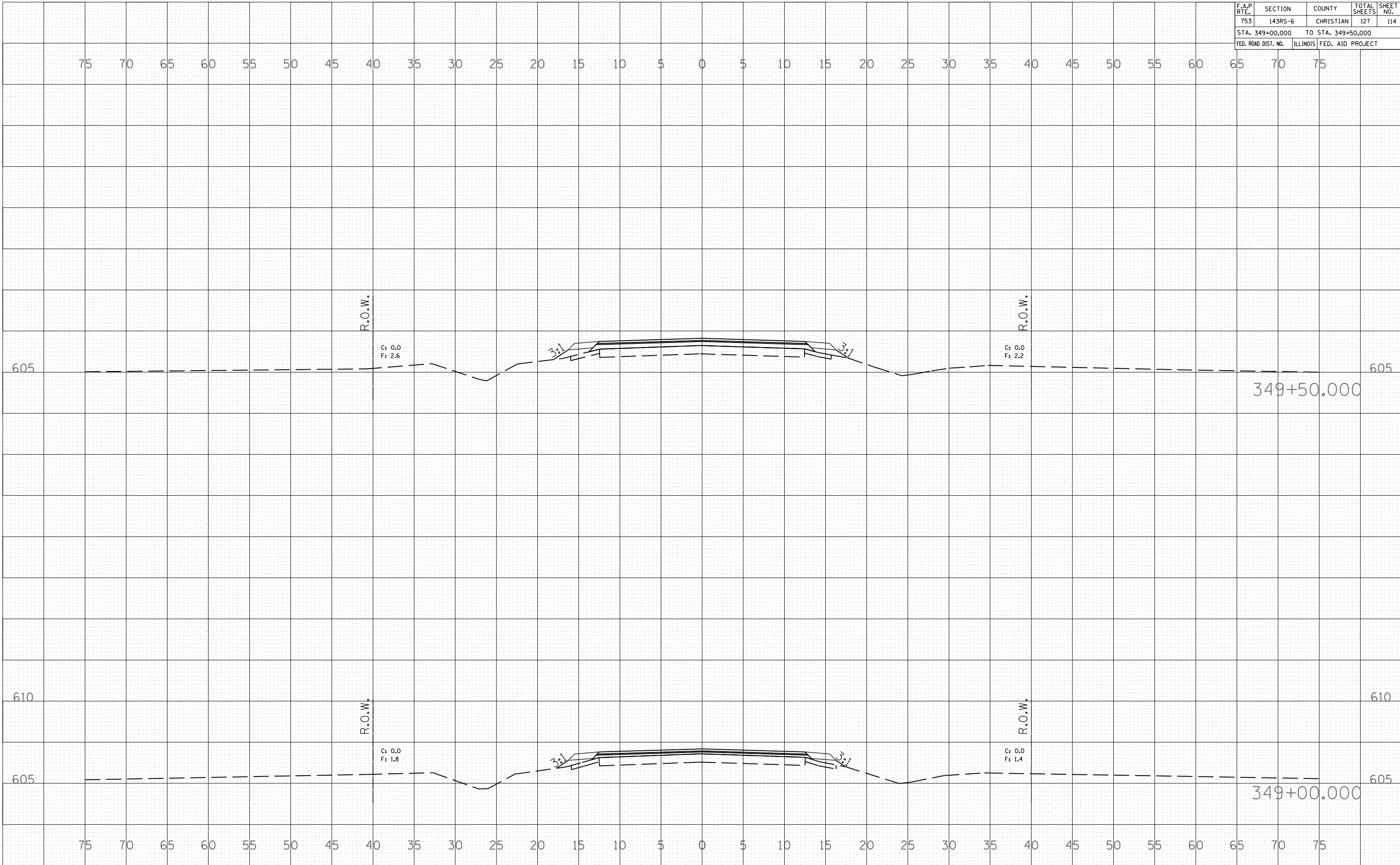


F.A.P. RTE.	SECTION	COUNTY	TOTAL SHEETS	SHEET NO.
753	143RS-6	CHRISTIAN	127	114
STA. 349+00.000		TO STA. 349+50.000		
FED. ROAD DIST. NO.	ILLINOIS	FED. AID PROJECT		

BY	DATE

BY	DATE

PLOT DATE = Dec-12-2007 10:35:53AM
 FILE NAME = 10353681\area02\pl2-3\mwp\p2b0k
 PLOT SCALE = 10.5682
 USER NAME = laughlin-1



F.A.P. RTE.	SECTION	COUNTY	TOTAL SHEETS	SHEET NO.
753	143RS-6	CHRISTIAN	127	115
STA. 350+00.000		TO STA. 350+50.000		
FED. ROAD DIST. NO.	ILLINOIS	FED. AID PROJECT		

75 70 65 60 55 50 45 40 35 30 25 20 15 10 5 0 5 10 15 20 25 30 35 40 45 50 55 60 65 70 75

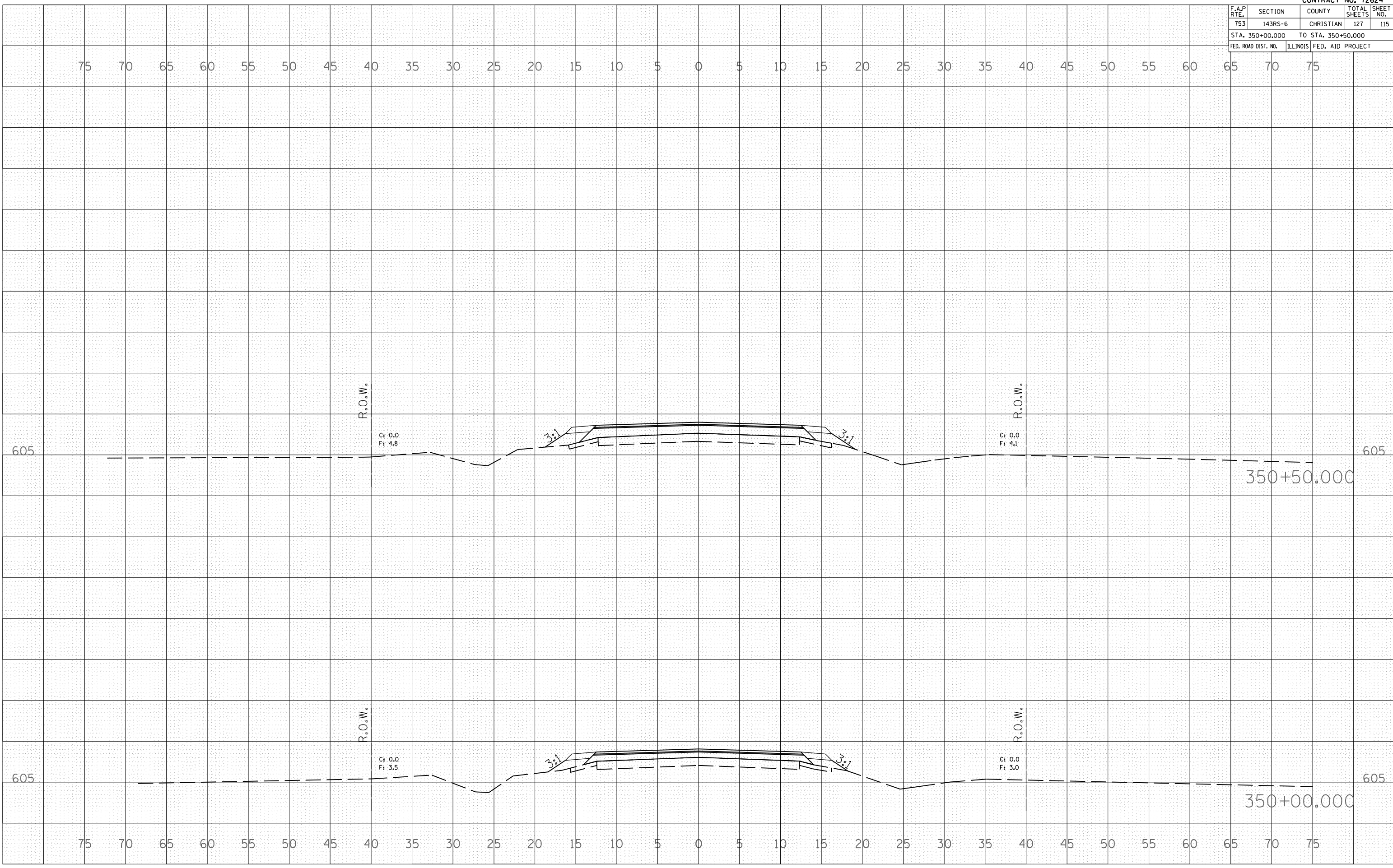
BY _____ DATE _____

FINAL SURVEY	SURVEYED
SURVEY	PLOTTED
NOTE BOOK	AREAS CHECKED
NO.	

BY _____ DATE _____

ORIGINAL SURVEY	SURVEYED
SURVEY	PLOTTED
NOTE BOOK	AREAS CHECKED
NO.	

PLOT DATE = Dec-12-2007 10:35:59AM
 FILE NAME = 1035581\save002.mxd
 PLOT SCALE = 10.5682
 USER NAME = laughlin-1



F.A.P. RTE.	SECTION	COUNTY	TOTAL SHEETS	SHEET NO.
753	143RS-6	CHRISTIAN	127	117
STA. 352+00.000		TO STA. 352+50.000		
FED. ROAD DIST. NO.	ILLINOIS	FED. AID PROJECT		

BY	DATE

NO.	AREAS CHECKED

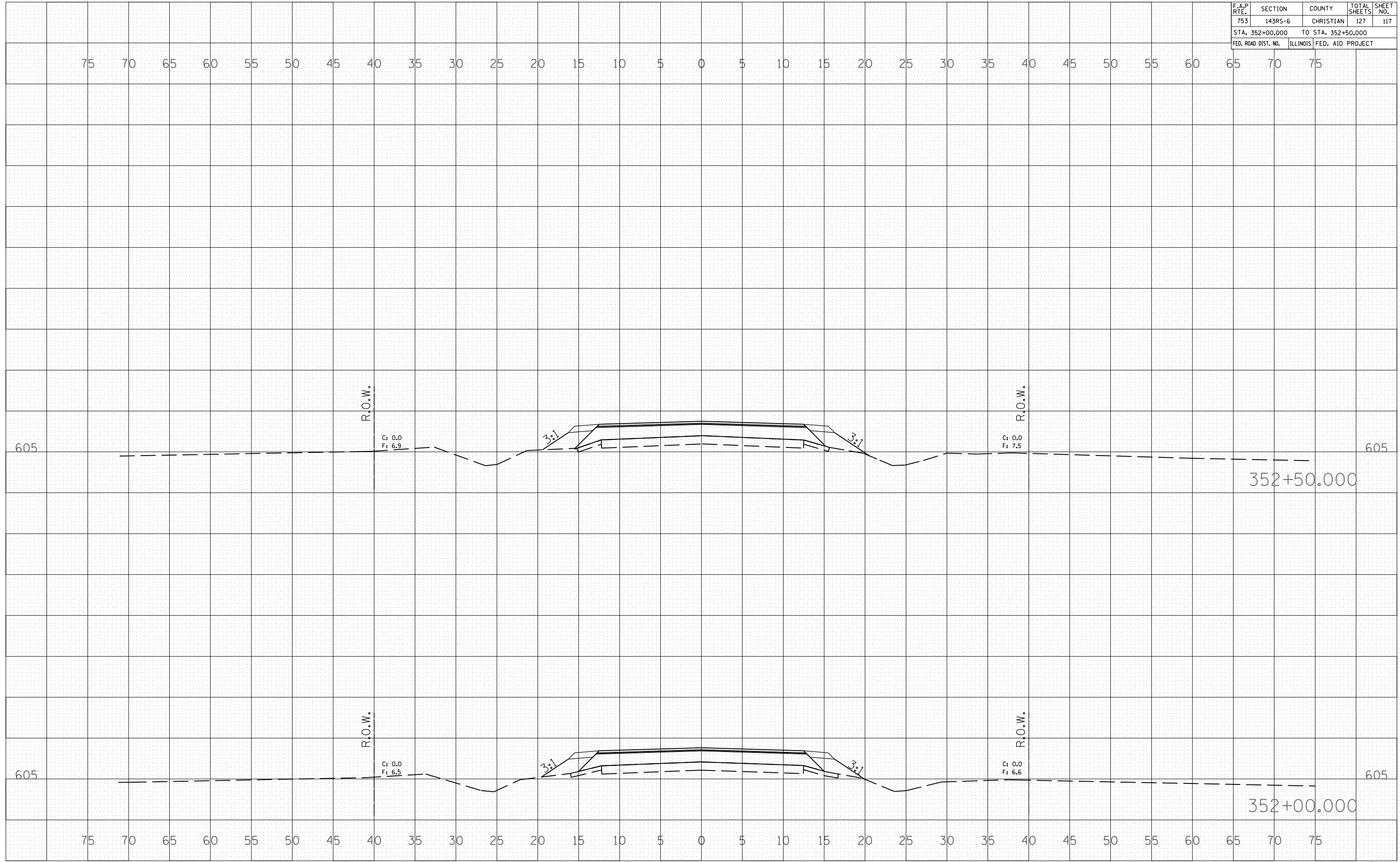
NO.	AREAS CHECKED

BY	DATE

NO.	AREAS CHECKED

NO.	AREAS CHECKED

PLOT DATE = Dec-12-2007 10:37:00AM
 FILE NAME = I:\05581\asae02\2-3\pwp\pbook
 PLOT SCALE = 10.5682
 USER NAME = laughlin-1



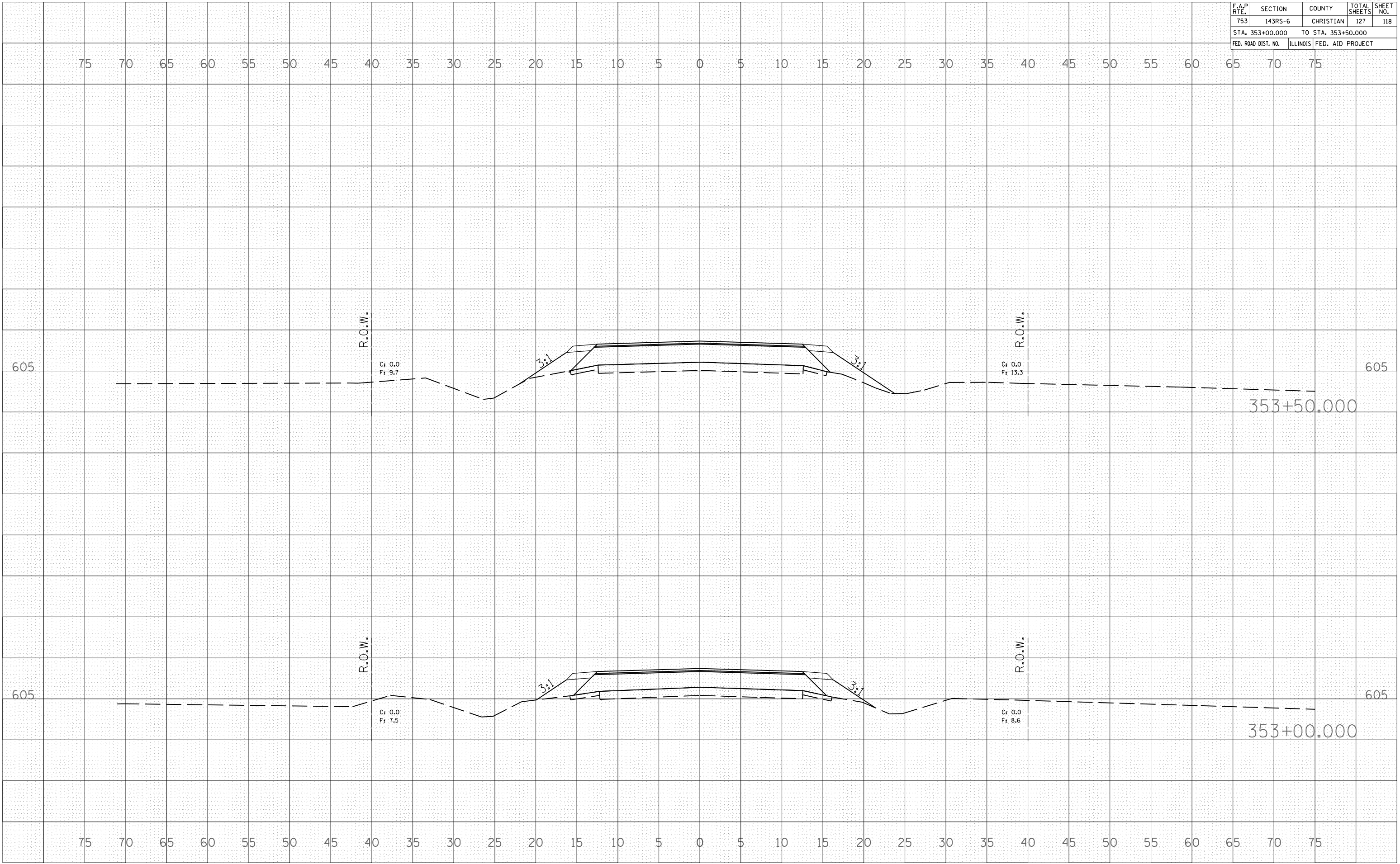
F.A.P. RTE.	SECTION	COUNTY	TOTAL SHEETS	SHEET NO.
753	143RS-6	CHRISTIAN	127	118
STA. 353+00.000		TO STA. 353+50.000		
FED. ROAD DIST. NO.	ILLINOIS	FED. AID PROJECT		

75 70 65 60 55 50 45 40 35 30 25 20 15 10 5 0 5 10 15 20 25 30 35 40 45 50 55 60 65 70 75

BY	DATE

BY	DATE

PLOT DATE = Dec-12-2007 10:37:08AM
 FILE NAME = 10353581\asae02\pl2-3\pwp\pbook
 PLOT SCALE = 10.5682
 USER NAME = laughtlin-1



F.A.P. RTE.	SECTION	COUNTY	TOTAL SHEETS	SHEET NO.
753	143RS-6	CHRISTIAN	127	119
STA. 354+00.000		TO STA. 354+50.000		
FED. ROAD DIST. NO.	ILLINOIS	FED. AID PROJECT		

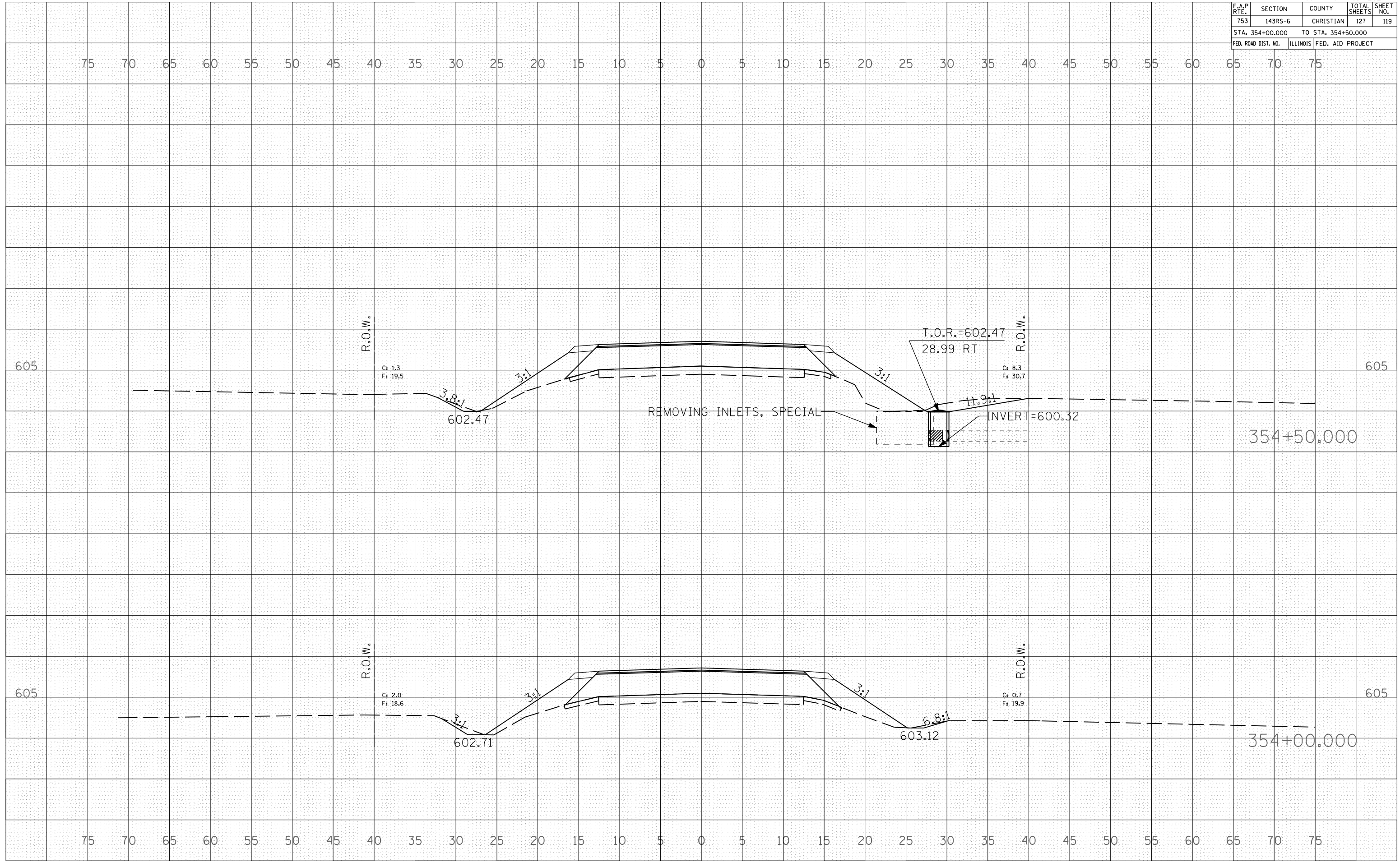
BY	DATE

NO.	AREAS CHECKED

BY	DATE

NO.	AREAS CHECKED

PLOT DATE = Dec-12-2007 10:37:01AM
 FILE NAME = 10353581\asae02\pl2.3\pwp\pbook
 PLOT SCALE = 10.5682
 USER NAME = laughlin-1



75 70 65 60 55 50 45 40 35 30 25 20 15 10 5 0 5 10 15 20 25 30 35 40 45 50 55 60 65 70 75

75 70 65 60 55 50 45 40 35 30 25 20 15 10 5 0 5 10 15 20 25 30 35 40 45 50 55 60 65 70 75

F.A.P. RTE.	SECTION	COUNTY	TOTAL SHEETS	SHEET NO.
753	143RS-6	CHRISTIAN	127	120
STA. 355+00.000		TO STA. 355+50.000		
FED. ROAD DIST. NO.	ILLINOIS	FED. AID PROJECT		

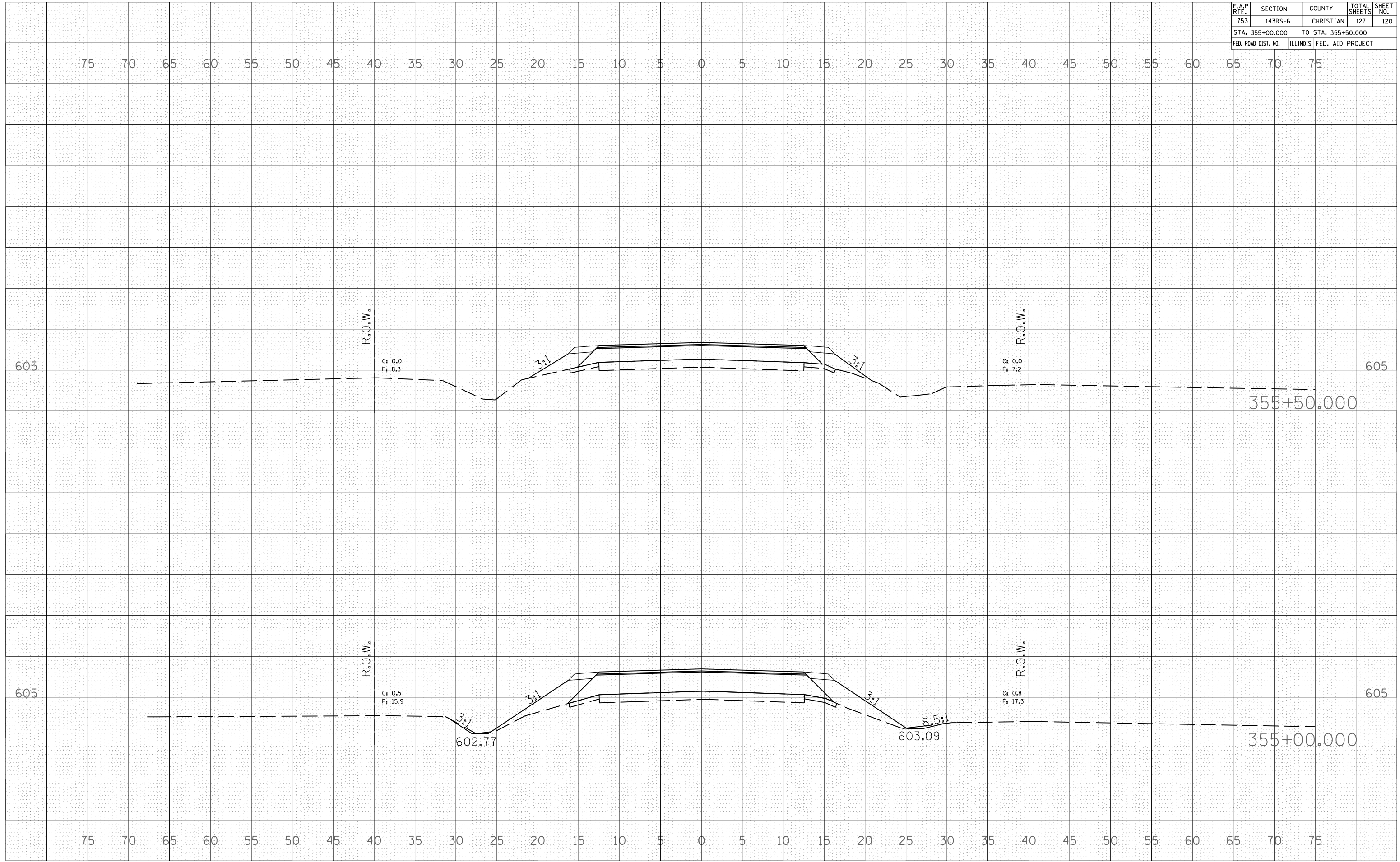
BY	DATE

NO.	AREAS CHECKED

BY	DATE

NO.	AREAS CHECKED

PLOT DATE = Dec-12-2007 10:37:01AM
 FILE NAME = 10353581\asae02m2-3\pwp\pbook
 PLOT SCALE = 10.5682
 USER NAME = laughlin-1



F.A.P. RTE.	SECTION	COUNTY	TOTAL SHEETS	SHEET NO.
753	143RS-6	CHRISTIAN	127	121
STA. 356+00.000		TO STA. 356+50.000		
FED. ROAD DIST. NO.	ILLINOIS	FED. AID PROJECT		

BY	DATE

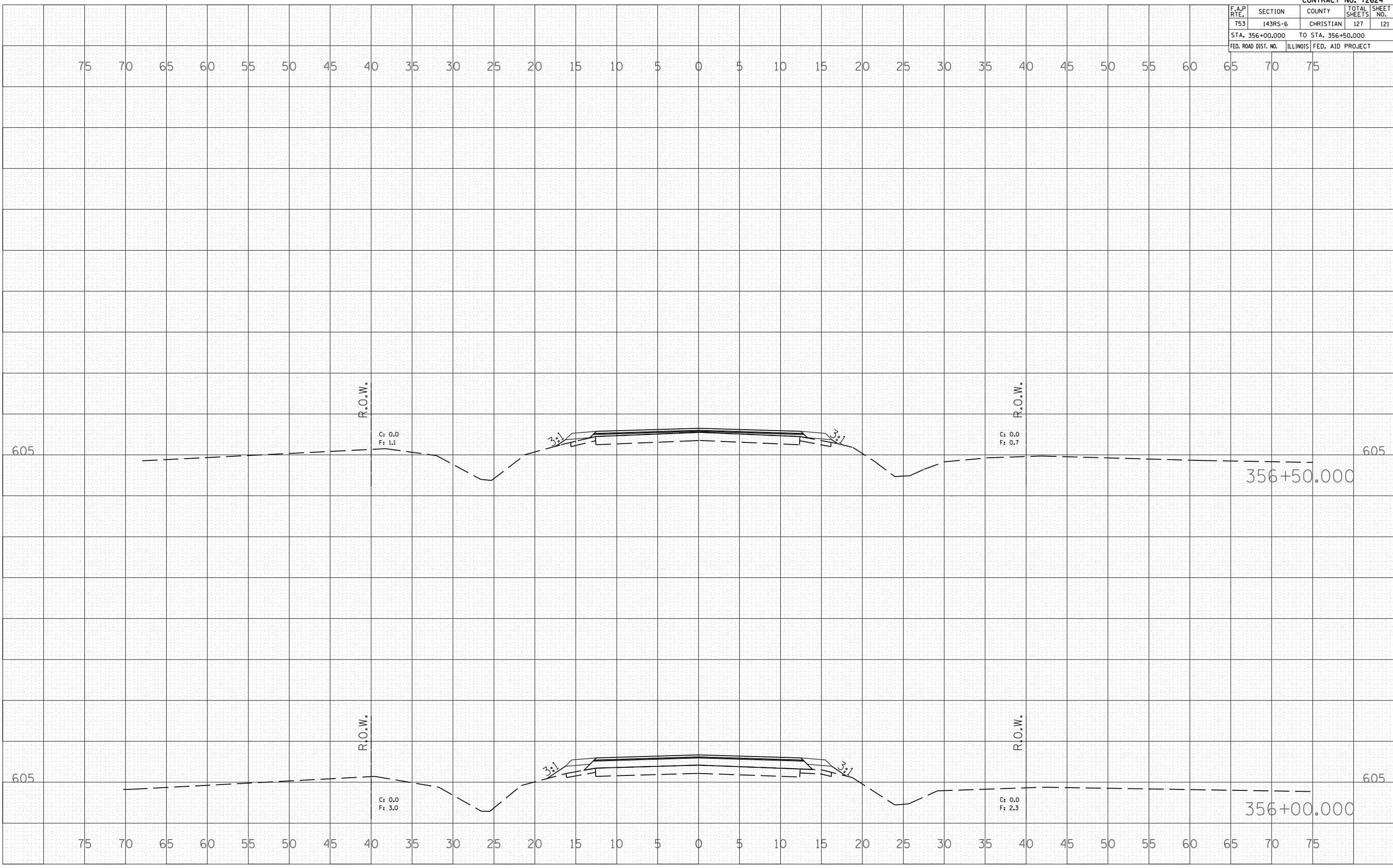
NO.	AREAS CHECKED

NO.	AREAS CHECKED

BY	DATE

NO.	AREAS CHECKED

PLOT DATE = Dec-12-2007 10:37:01AM
FILE NAME = \\s3561\user\02\2-3\pwp\pbook
PLOT SCALE = 10.5682
USER NAME = laughlin-1



F.A.P. RTE.	SECTION	COUNTY	TOTAL SHEETS	SHEET NO.
753	143RS-6	CHRISTIAN	127	122
STA. 357+00.000		TO STA. 357+50.000		
FED. ROAD DIST. NO.	ILLINOIS	FED. AID PROJECT		

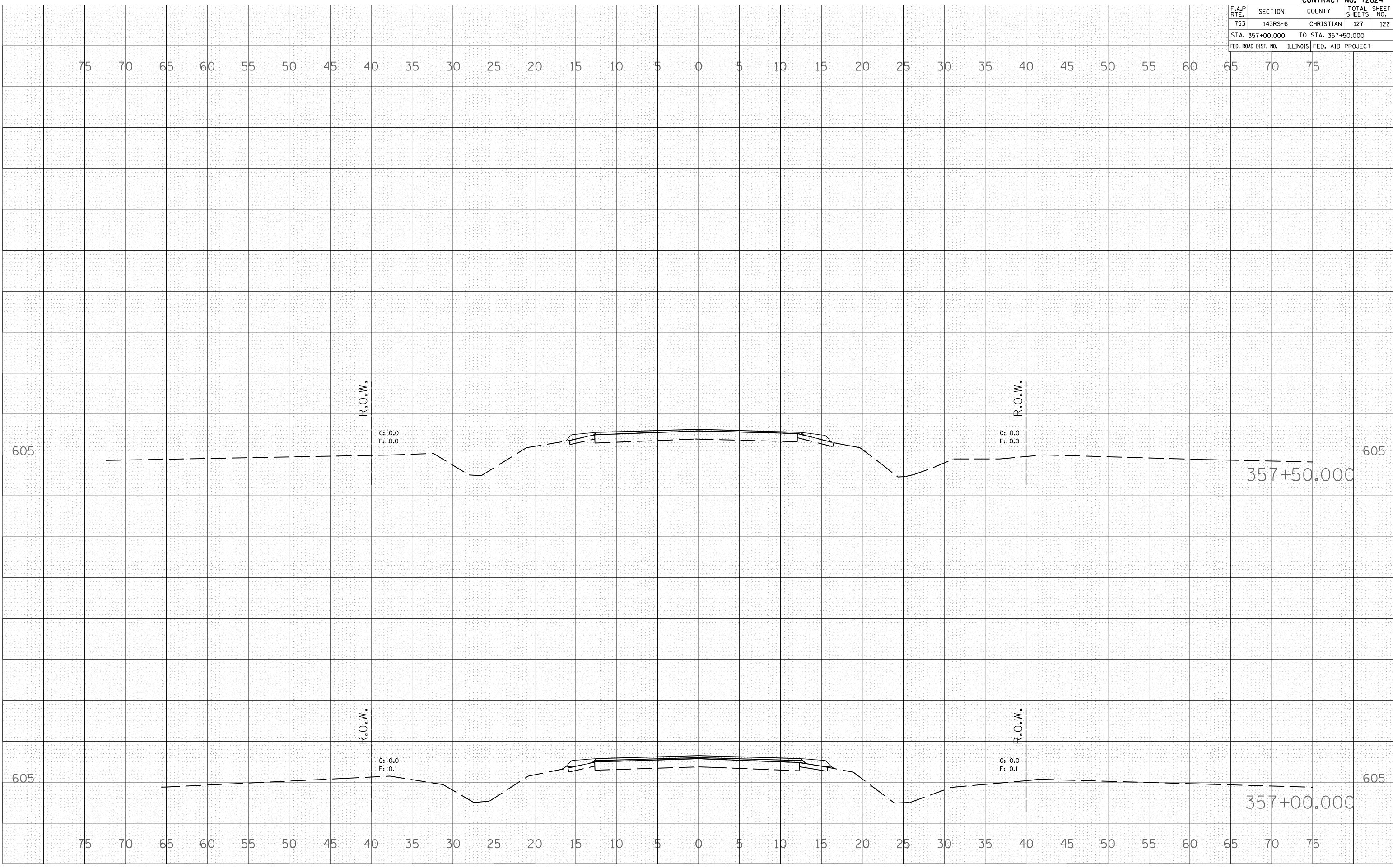
BY	DATE

FINAL SURVEY	SURVEYED

BY	DATE

ORIGINAL SURVEY	SURVEYED

PLOT DATE = Dec-12-2007 10:37:01AM
 FILE NAME = 103581\asae02\pl2.3\pwp\pbook
 PLOT SCALE = 10.5682
 USER NAME = laughlin-1



F.A.P. RTE.	SECTION	COUNTY	TOTAL SHEETS	SHEET NO.
753	143RS-6	CHRISTIAN	127	123
STA. 358+00.000		TO STA. 358+50.000		
FED. ROAD DIST. NO.	ILLINOIS	FED. AID PROJECT		

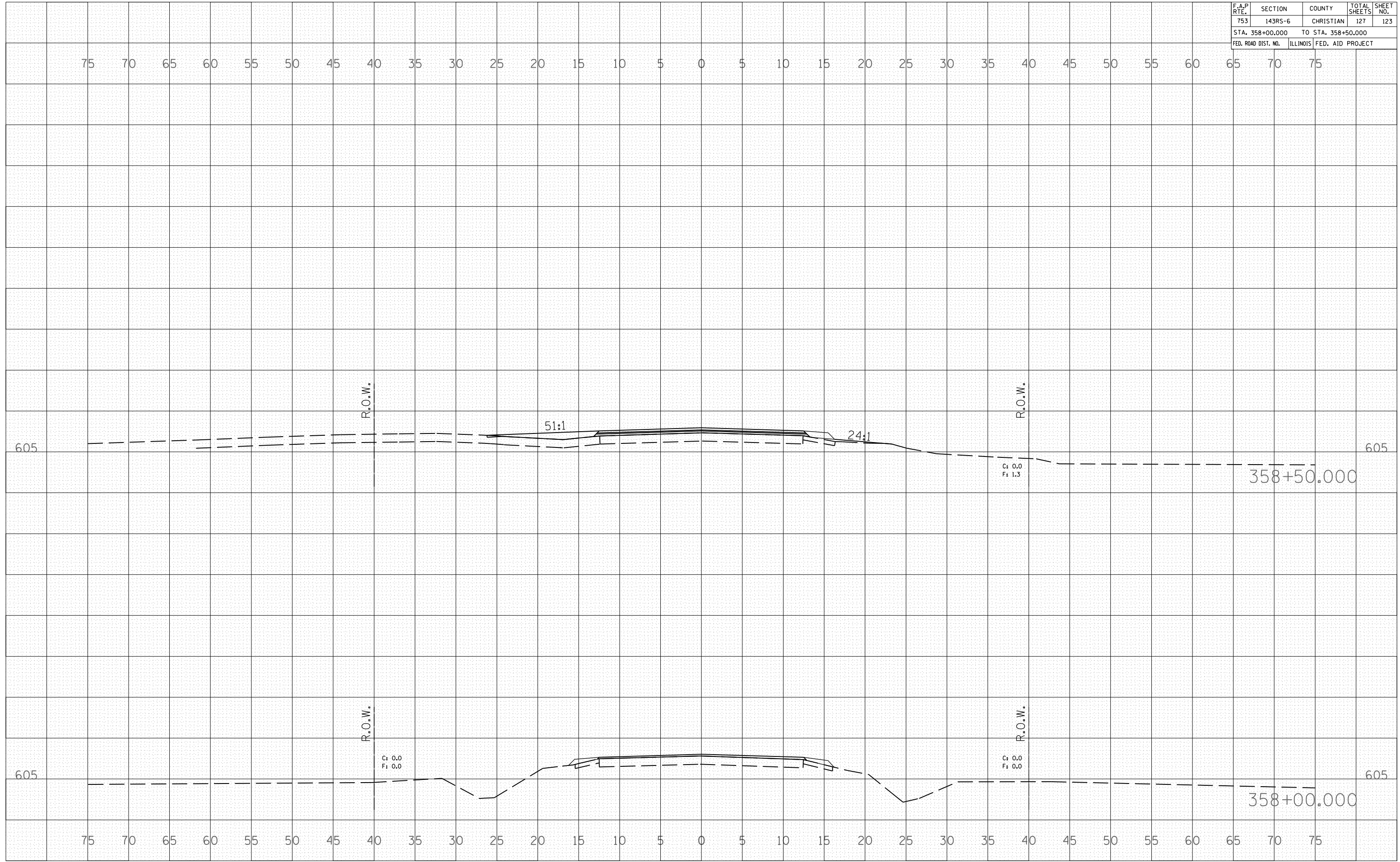
BY	DATE

FINAL SURVEY	SURVEYED
NOTE BOOK NO.	
AREAS CHECKED	

BY	DATE

ORIGINAL SURVEY	SURVEYED
NOTE BOOK NO.	
AREAS CHECKED	

PLOT DATE = Dec-12-2007 10:37:02AM
FILE NAME = 358+00.000.dwg
PLOT SCALE = 10.5682 IN.
USER NAME = laughlin-1



F.A.P. RTE.	SECTION	COUNTY	TOTAL SHEETS	SHEET NO.
753	143RS-6	CHRISTIAN	127	124
STA. 359+00.000		TO STA. 359+50.000		
FED. ROAD DIST. NO.	ILLINOIS	FED. AID PROJECT		

BY	DATE

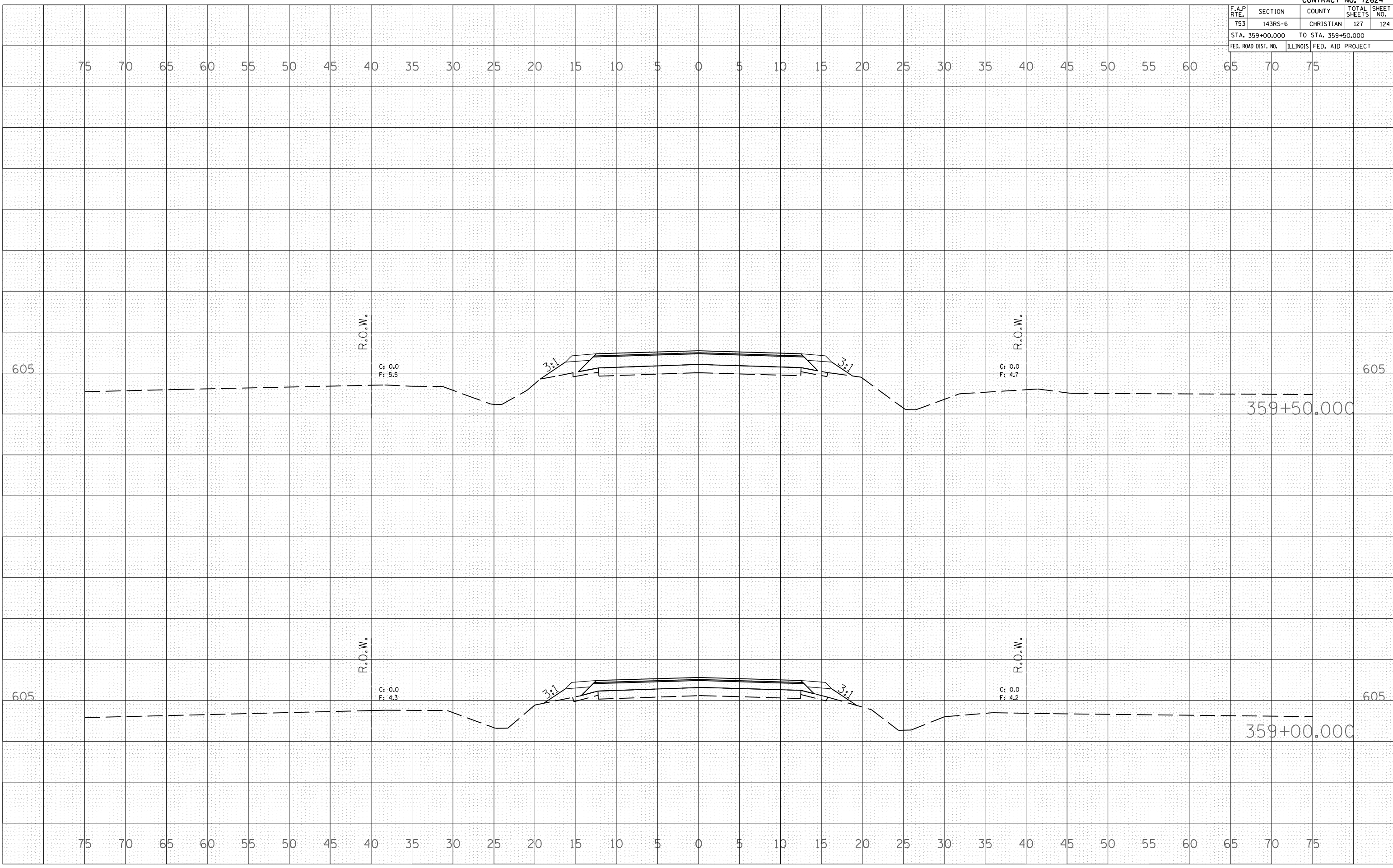
NO.	AREAS CHECKED

NO.	AREAS CHECKED

BY	DATE

NO.	AREAS CHECKED

PLOT DATE = Dec-12-2007 10:07:02AM
 FILE NAME = 10353581\asae02\pl2.3\pwp\p2book
 PLOT SCALE = 10.5682
 USER NAME = laughlin-1



F.A.P. RTE.	SECTION	COUNTY	TOTAL SHEETS	SHEET NO.
753	143RS-6	CHRISTIAN	127	125
STA. 360+00.000		TO STA. 360+50.000		
FED. ROAD DIST. NO.	ILLINOIS	FED. AID PROJECT		

BY	DATE

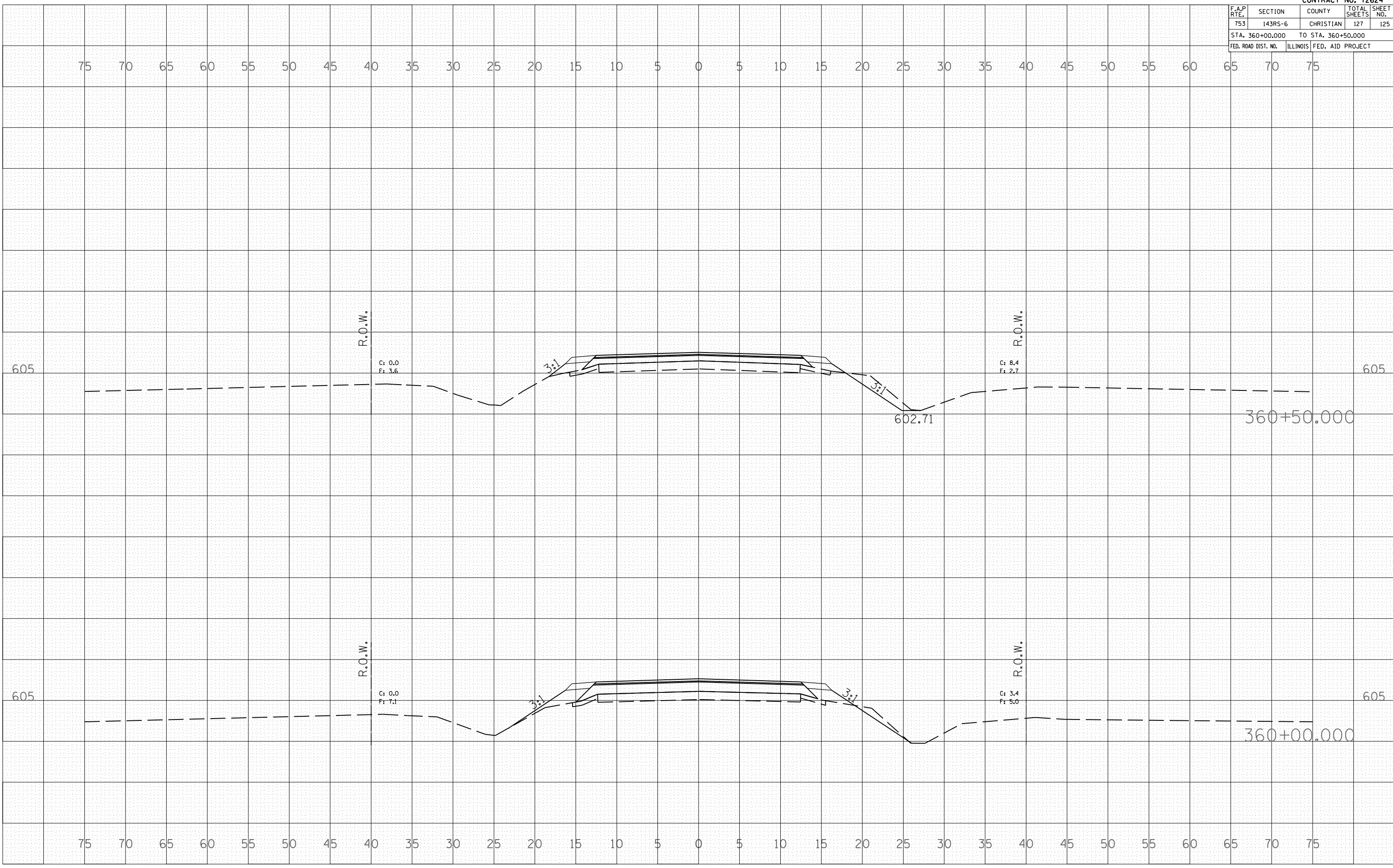
NO.	AREAS CHECKED

NO.	AREAS CHECKED

BY	DATE

NO.	AREAS CHECKED

PLOT DATE = Dec-12-2007 10:37:02AM
 FILE NAME = 10353581\asae02\pl2.3\pwp\p2book
 PLOT SCALE = 10.5682
 USER NAME = laughlin-1



F.A.P. RTE.	SECTION	COUNTY	TOTAL SHEETS	SHEET NO.
753	143RS-6	CHRISTIAN	127	126
STA. 361+00.000		TO STA. 361+50.000		
FED. ROAD DIST. NO.	ILLINOIS	FED. AID PROJECT		

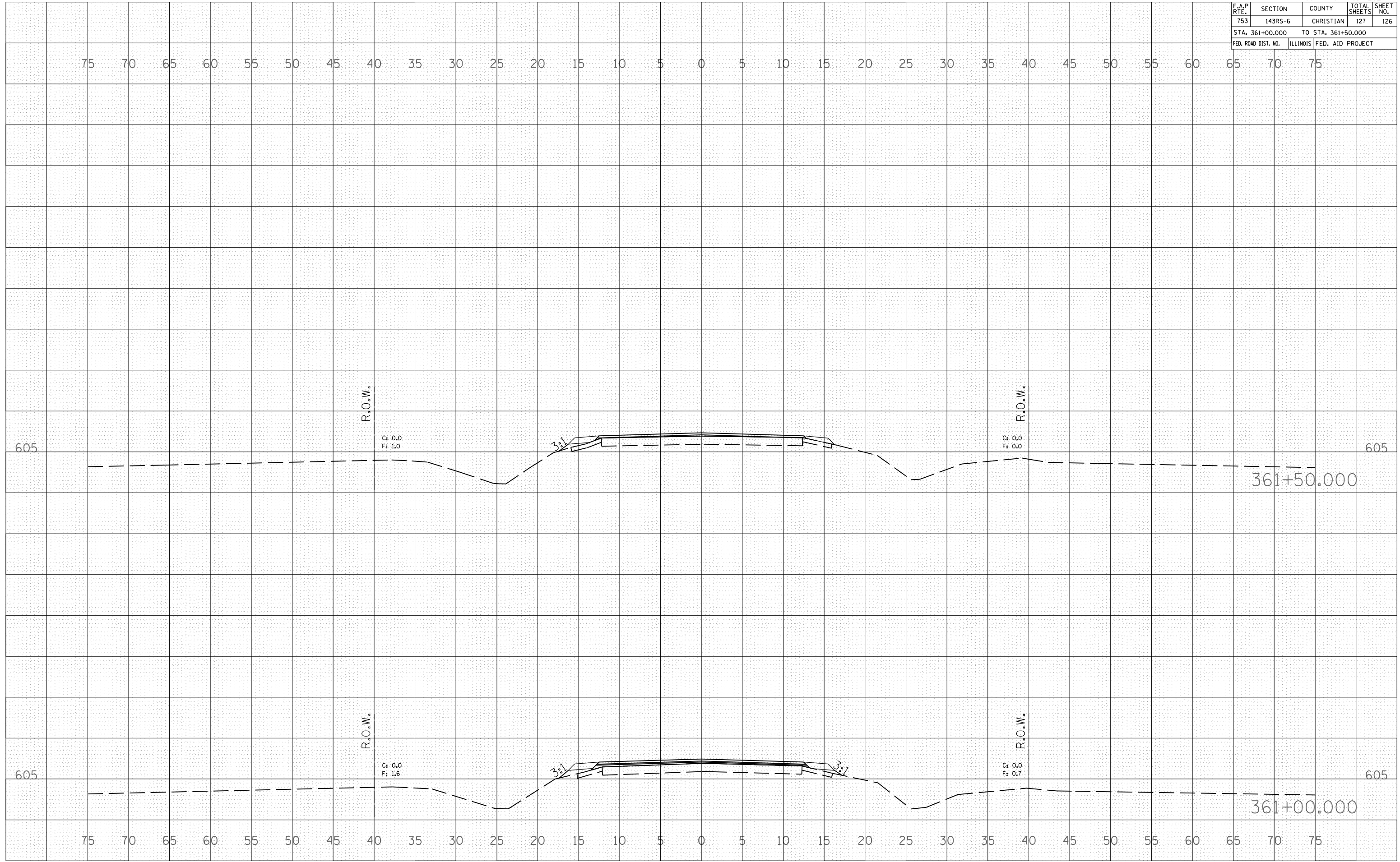
BY	DATE

FINAL SURVEY	SURVEYED
NOTE BOOK NO.	
AREAS CHECKED	

BY	DATE

ORIGINAL SURVEY	SURVEYED
NOTE BOOK NO.	
AREAS CHECKED	

PLOT DATE = Dec-12-2007 10:37:02AM
FILE NAME = 10353561\asae02\pl2.3\pwp\p2book
PLOT SCALE = 10.5682 IN.
USER NAME = laughlin-1



F.A.P. RTE.	SECTION	COUNTY	TOTAL SHEETS	SHEET NO.
753	143RS-6	CHRISTIAN	127	127
STA. 362+00.000		TO STA. 362+00.000		
FED. ROAD DIST. NO.	ILLINOIS	FED. AID PROJECT		

75 70 65 60 55 50 45 40 35 30 25 20 15 10 5 0 5 10 15 20 25 30 35 40 45 50 55 60 65 70 75

BY	DATE

FINAL SURVEY	SURVEYED	PLOTTED	DATE

NOTE BOOK NO.	AREAS CHECKED

BY	DATE

ORIGINAL SURVEY	SURVEYED	PLOTTED	DATE

NO.	AREAS CHECKED

PLOT DATE = Dec-12-2007 10:37:03AM
FILE NAME = 362+00.000.dwg
PLOT SCALE = 10.0000
USER NAME = laughlin-1

