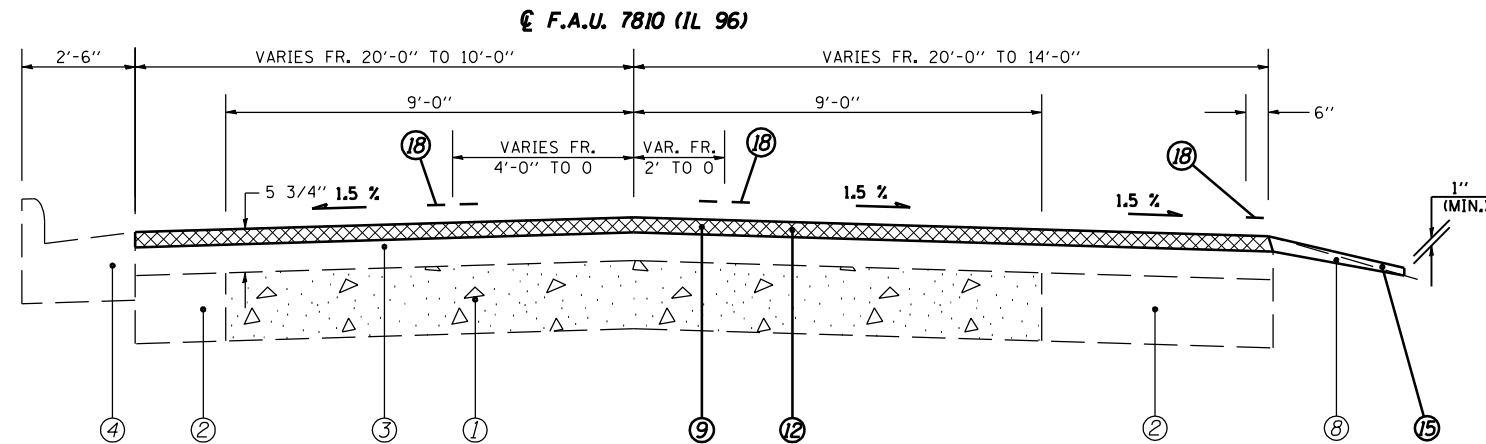
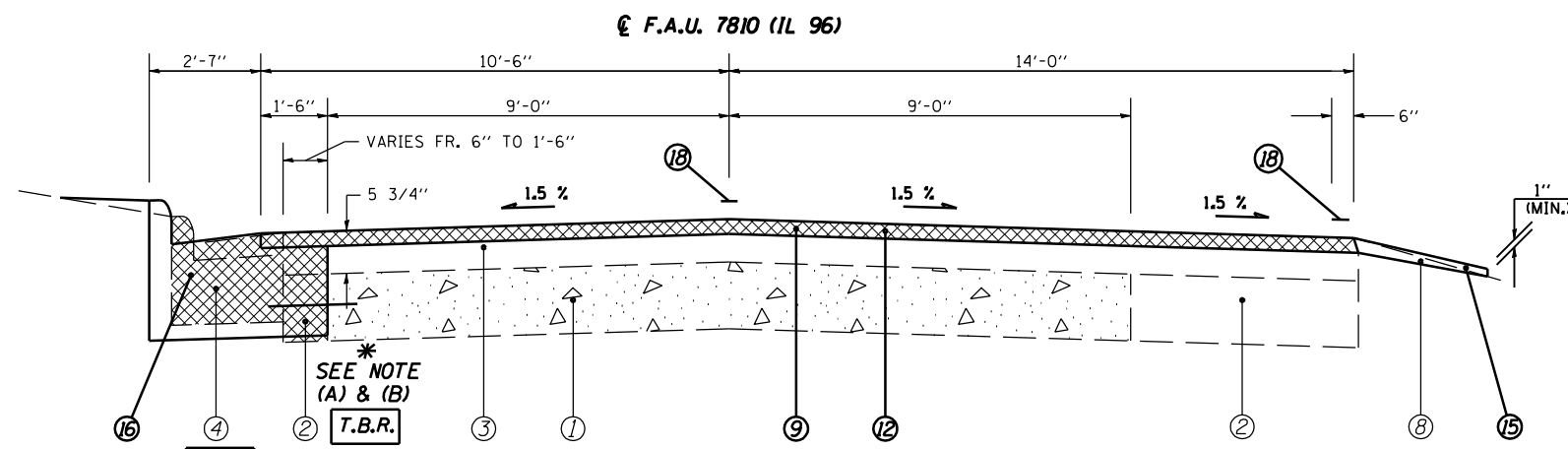


CONTRACT NO. 72943

| | | | | |
|-----------------------|---------|---------------------------|--------------|-----------|
| F.A.U. RTE. | SECTION | COUNTY | TOTAL SHEETS | SHEET NO. |
| 11 | RS-8 | ADAMS | 64 | 9 |
| STA. 2336+68.00 | | TO STA. 2339+19.00 | | |
| FED. ROAD DIST. NO. | | ILLINOIS FED. AID PROJECT | | |
| • 7810 & 7825 (IL 96) | | | | |



(10) STA 2336+68.00 TO STA 2338+49.70 [181.70']

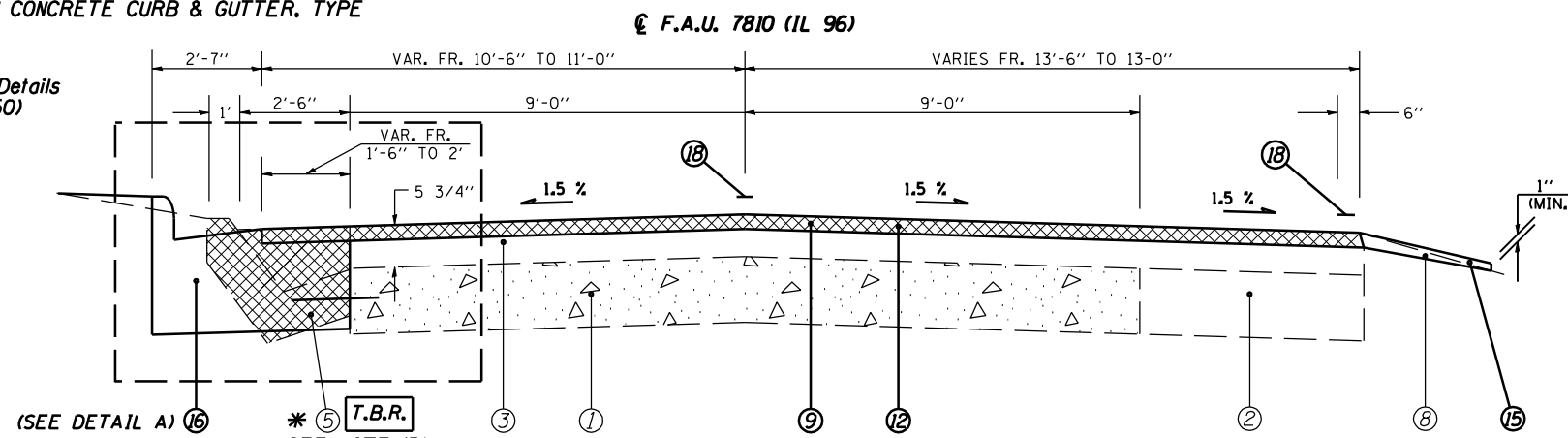


(11) STA 2338+49.70 TO STA 2339+19.00 [69.30']

*** NOTE:**

- (A) THE REMOVAL OF THE EXISTING BASE COURSE WIDENING SHALL BE INCLUDED IN THE COST FOR PAVEMENT REMOVAL.
- (B) PROP. PCC PAVEMENT WIDENING, 12" SHALL BE POURED MONOLITHICALLY WITH PROP. CURB & GUTTER AND SHALL BE INCLUDED IN THE COST FOR COMBINATION CONCRETE CURB & GUTTER, TYPE B-6.24 (SPECIAL).

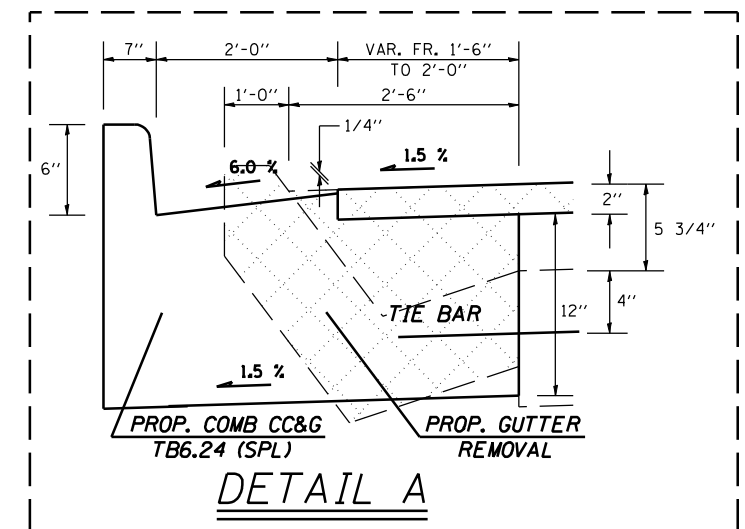
(Also See Details on Sheet 50)



(12) STA 2339+19.00 TO STA 2339+75.00 [127.0']

LEGEND

- ① EXIST. P.C.C. PAVEMENT 9"
- ② EXIST. BITUMINOUS BASE COURSE WIDENING 9"
- ③ EXIST. BITUMINOUS OVERLAY
- ④ EXIST. COMBINATION CONCRETE CURB & GUTTER, TYPE B-6.24
- ⑤ EXIST. CONCRETE GUTTER, TYPE A (MODIFIED)
- ⑥ EXIST. P.C.C. CURB, TYPE 4
- ⑦ EXIST. BITUMINOUS SHOULDERS, 8"
- ⑧ EXIST. AGGREGATE SHOULDERS, TYPE B
- ⑨ PROP. HOT-MIX ASPHALT SURFACE REMOVAL, 2"
- ⑩ PROP. EARTH EXCAVATION (WIDENING)
- ⑪ PROP. PORTLAND CEMENT CONCRETE BASE COURSE WIDENING 12"
- ⑫ PROP. HOT-MIX ASPHALT CONCRETE SURFACE COURSE, MIX "D", N70 2"
- ⑬ PROP. HOT-MIX ASPHALT SHOULDERS, 8"
- ⑭ PROP. HOT-MIX ASPHALT SHOULDERS, 2"
- ⑮ PROP. AGGREGATE SHOULDERS, TYPE B
- ⑯ PROP. COMBINATION CONCRETE CURB & GUTTER, TYPE B-6.24 (SPECIAL)
- ⑰ PROP. COMBINATION CONCRETE CURB & GUTTER, TYPE B-6.24
- ⑱ PROP. THERMOPLASTIC PAVEMENT MARKING - LINE 5"
- ⑲ PROP. PREFORMED PLASTIC PAVEMENT MARKING, TYPE B - LINE 6"
- ⑳ PROP. GRADING AND SHAPING SHOULDERS



| REVISIONS | |
|-----------|------|
| NAME | DATE |
| | |
| | |
| | |
| | |
| | |
| | |
| | |
| | |
| | |

ILLINOIS DEPARTMENT OF TRANSPORTATION

TYPICAL SECTIONS

F.A.U. Route 7810 & 7825 (IL 96)
Section 11RS-8
ADAMS COUNTY

SCALE: VERT. 1"=4'
HORIZ. 1"=10'
DATE: FEBRUARY 6, 2007

DRAWN BY: JWC
CHECKED BY: RSC

(NOT TO SCALE)

PLOT DATE = No-02-2007 01:14:28PM
FILE NAME = c:\projects\6550605\shittypicals.dgn
PLOT SCALE = 1/8"=1'-0" / IN.
USER NAME = laughlin-1