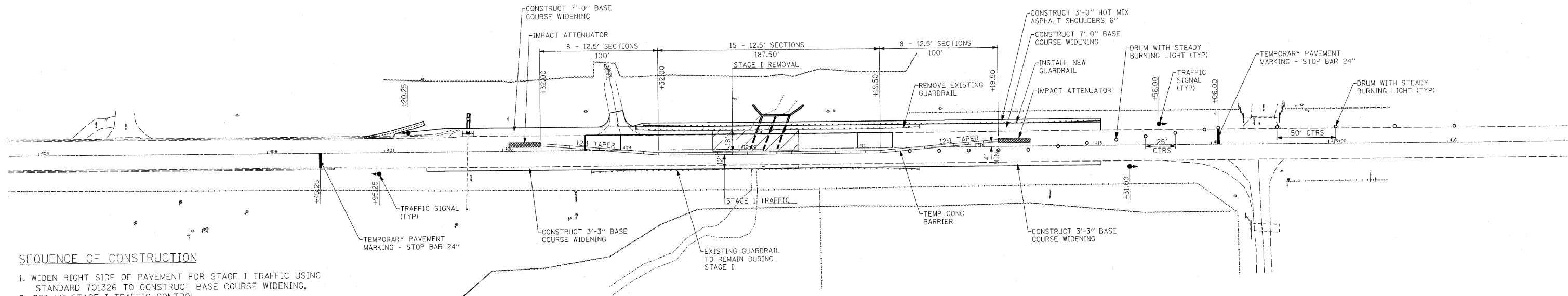


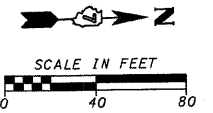
F.A.P. RTE.	SECTION	COUNTY	TOTAL SHEETS	SHEET NO.
328	-	WAYNE	140	63
STA. 406+45.25		TO STA. 414+06.00		
FED. ROAD DIST. NO.		ILLINOIS FED. AID PROJECT		
• (88R-2,10BR-3)B-1				



**SEQUENCE OF CONSTRUCTION**

1. WIDEN RIGHT SIDE OF PAVEMENT FOR STAGE I TRAFFIC USING STANDARD 701326 TO CONSTRUCT BASE COURSE WIDENING.
2. SET-UP STAGE I TRAFFIC CONTROL.
3. REMOVE LEFT SIDE OF EXISTING STRUCTURE.
4. CONSTRUCT LEFT SIDE OF NEW REINFORCED CONCRETE BOX CULVERT.
5. CONSTRUCT NEW PAVEMENT ON LEFT SIDE OF STRUCTURE.
6. WIDEN LEFT SIDE OF PAVEMENT FOR STAGE II TRAFFIC.
7. CHANGE TRAFFIC CONTROL TO STAGE II.
8. REMOVE RIGHT SIDE OF EXISTING STRUCTURE.
9. CONSTRUCT RIGHT SIDE OF NEW REINFORCED CONCRETE BOX CULVERT.
10. CONSTRUCT NEW PAVEMENT ON RIGHT SIDE OF STRUCTURE.
11. REMOVE TRAFFIC CONTROL BARRIER AND TRAFFIC SIGNALS.
12. RESURFACE ENTIRE PROJECT.

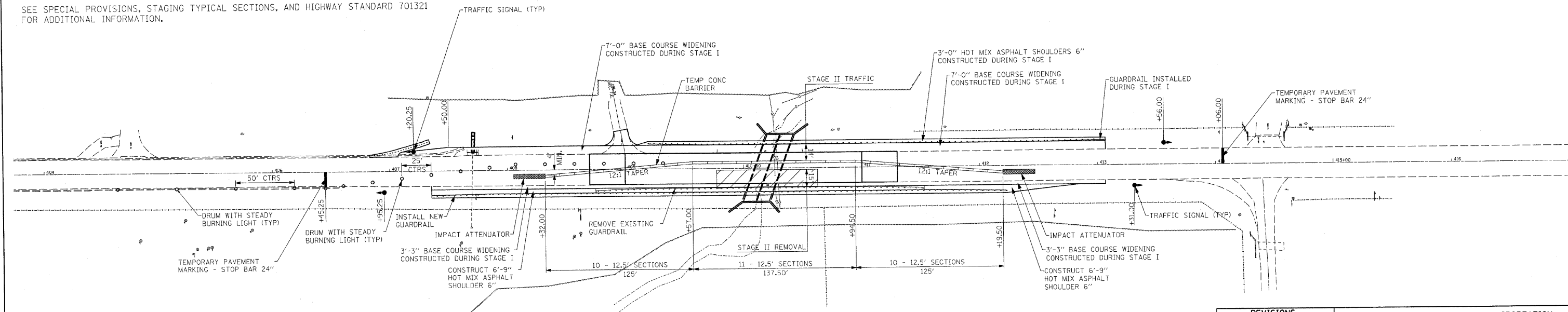
**STAGE I**



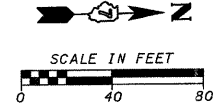
**NOTES**

ADVANCED WARNING SIGNS, VERTICAL PANELS, PAVEMENT MARKERS, AND BARRICADE REFLECTORS SHALL BE LOCATED IN ACCORDANCE WITH TRAFFIC CONTROL AND PROTECTION STANDARD 701321.

SEE SPECIAL PROVISIONS, STAGING TYPICAL SECTIONS, AND HIGHWAY STANDARD 701321 FOR ADDITIONAL INFORMATION.



**STAGE II**



REVISIONS	
NAME	DATE

ILLINOIS DEPARTMENT OF TRANSPORTATION

**STAGING DETAILS**  
US ROUTE 45  
OVER BRANCH OF DEER CREEK

SCALE: VERT. N/A  
HORIZ. 1" = 40'  
DATE 06/12/07

DRAWN BY TJQ  
CHECKED BY RPJ

PLOT DATE = 4/24/07  
FILE NAME = STAGEL.DWG.DGN