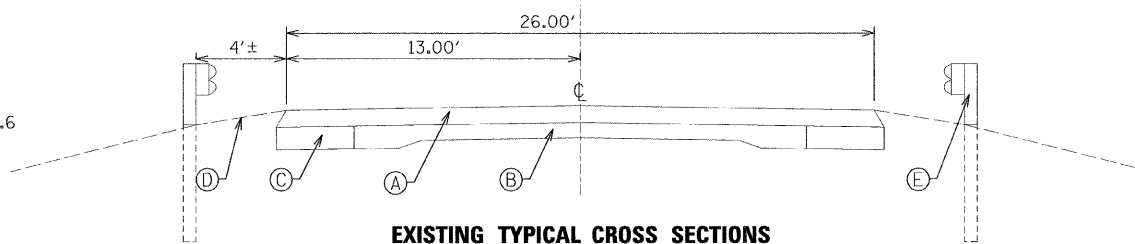
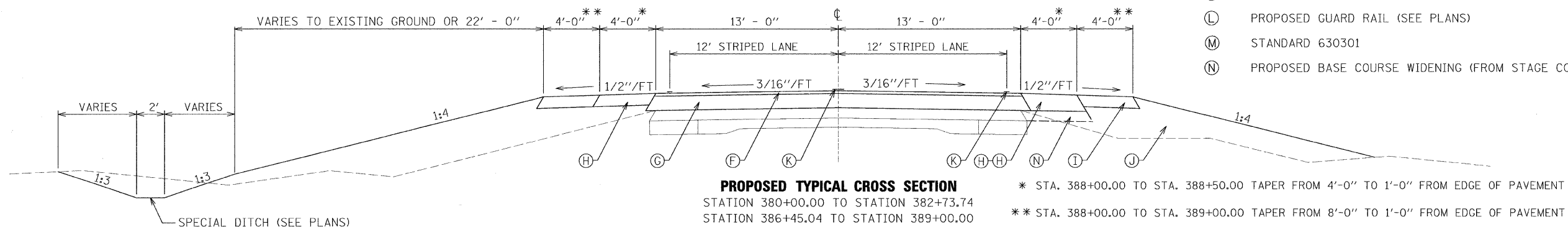


EXISTING BRIDGE OMISSION
STATION 383+89.9 TO STATION 385+28.6



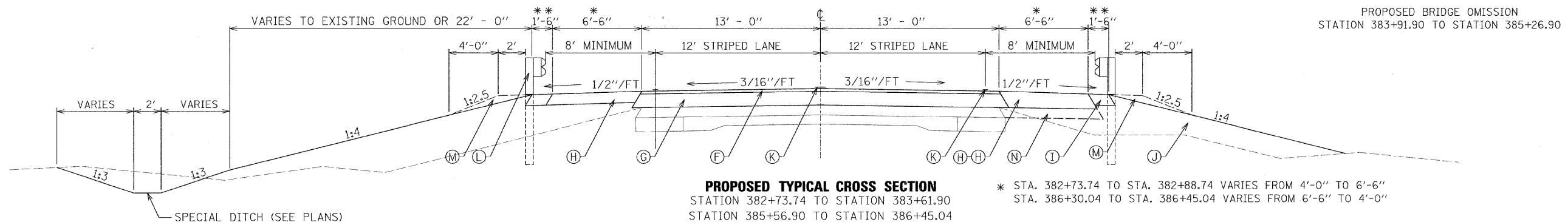
EXISTING TYPICAL CROSS SECTIONS
STATION 380+00 TO STATION 389+00

- (A) EXISTING HMA RESURFACING, 6"
- (B) EXISTING PCC PAVEMENT, 9'-6"-9"
- (C) EXISTING PCC WIDENING, 9"
- (D) EXISTING EARTH SHOULDER
- (E) EXISTING SPBGR (TO BE REMOVED)
- (F) PROPOSED HMA SURFACE COURSE, MIX "C", N70, 2" DEPTH
- (G) PROPOSED HMA BINDER COURSE, IL-19.0, N70, VARIABLE DEPTH
- (H) PROPOSED HMA SHOULDER, 8" DEPTH
- (H-H) PROPOSED HMA SHOULDER, 8" DEPTH (VARIABLE DEPTH STA 381+92 TO 387+76)
- (I) PROPOSED AGGREGATE SHOULDER, TYPE B, 8"
- (J) PROPOSED EARTH EMBANKMENT
- (K) PROPOSED PAINT PAVEMENT MARKING LINE - 4"
- (L) PROPOSED GUARD RAIL (SEE PLANS)
- (M) STANDARD 630301
- (N) PROPOSED BASE COURSE WIDENING (FROM STAGE CONSTRUCTION)



PROPOSED TYPICAL CROSS SECTION
STATION 380+00.00 TO STATION 382+73.74
STATION 386+45.04 TO STATION 389+00.00

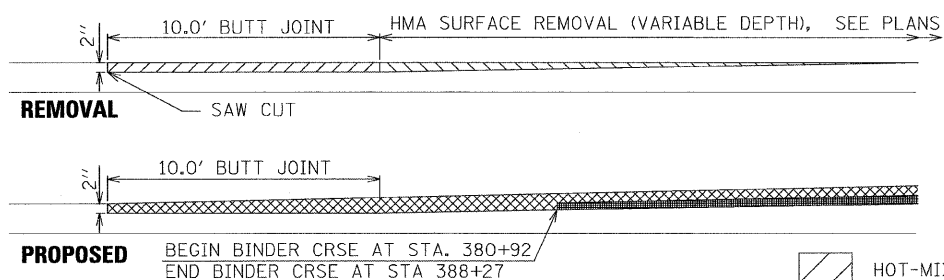
* STA. 388+00.00 TO STA. 388+50.00 TAPER FROM 4'-0" TO 1'-0" FROM EDGE OF PAVEMENT
** STA. 388+00.00 TO STA. 389+00.00 TAPER FROM 8'-0" TO 1'-0" FROM EDGE OF PAVEMENT



PROPOSED TYPICAL CROSS SECTION
STATION 382+73.74 TO STATION 383+61.90
STATION 385+56.90 TO STATION 386+45.04

* STA. 382+73.74 TO STA. 382+88.74 VARIES FROM 4'-0" TO 6'-6"
STA. 386+30.04 TO STA. 386+45.04 VARIES FROM 6'-6" TO 4'-0"
** STA. 382+73.74 TO STA. 382+88.74 VARIES FROM 4'-0" TO 1'-6"
STA. 386+30.04 TO STA. 386+45.04 VARIES FROM 1'-6" TO 4'-0"

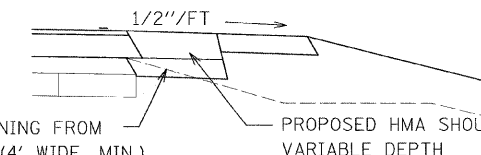
PROPOSED BRIDGE OMISSION
STATION 383+91.90 TO STATION 385+26.90



BUTT JOINT DETAIL

STATION 380+00 TO STATION 380+10
STATION 388+90 TO STATION 389+00

- HOT-MIX SURFACE REMOVAL - BUTT JOINT
- HOT-MIX SURFACE REMOVAL (VARIABLE DEPTH)
- PROPOSED HMA SURFACE COURSE, 2" DEPTH
- PROPOSED HMA BINDER COURSE, VARIABLE DEPTH



HMA SHOULDER DETAIL

STATION 381+92.00 TO STATION 383+61.90
STATION 385+56.90 TO STATION 387+19.00

FILE NAME = #FILE#	USER NAME = #USER#	DESIGNED -	REVISED -	STATE OF ILLINOIS DEPARTMENT OF TRANSPORTATION	TYPICAL SECTIONS				F.A.P. RTE.	SECTION	COUNTY	TOTAL SHEETS	SHEET NO.		
	PLOT SCALE = #SCALE#	DRAWN -	REVISED -		SCALE:	SHEET NO.	OF	SHEETS	STA.	TO STA.	328	(10BR-2)B-1	WAYNE	140	88
	PLOT DATE = #DATE#	CHECKED -	REVISED -						CONTRACT NO. 74040						
		DATE -	REVISED -						FED. ROAD DIST. NO. ILLINOIS FED. AID PROJECT						