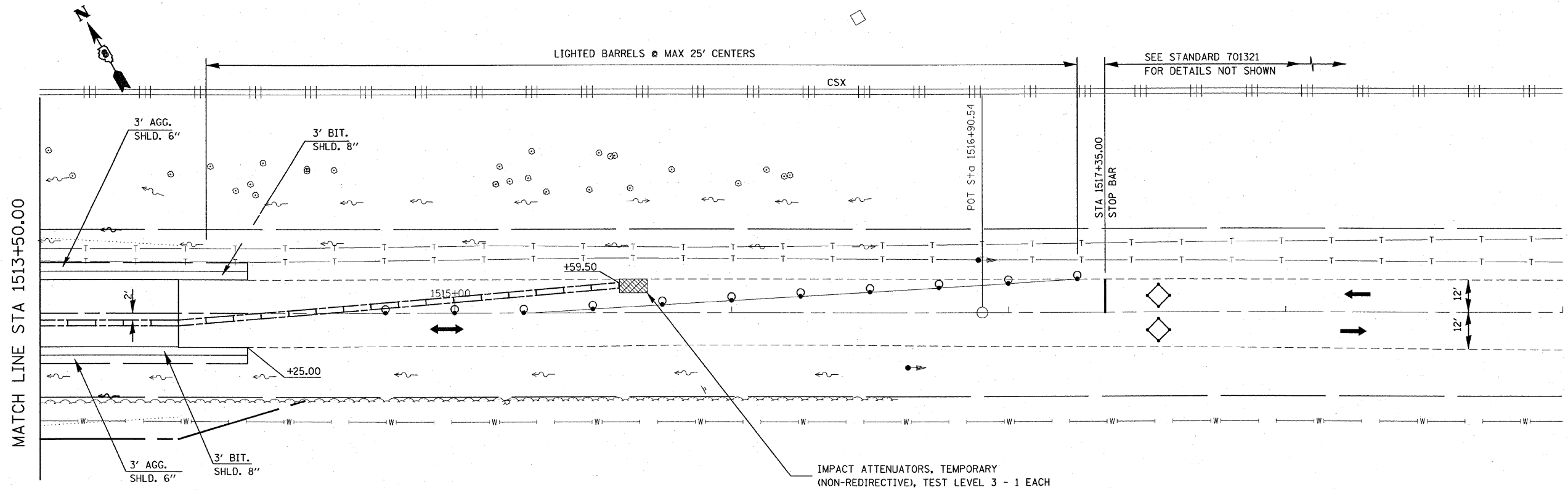


F.A.S. RTE.	SECTION	COUNTY	TOTAL SHEETS	SHEET NO.
1832	5BR-2	WASHINGTON	97	64
STA.	TO STA.			
FED. ROAD DIST. NO.	ILLINOIS	FED. AID PROJECT		

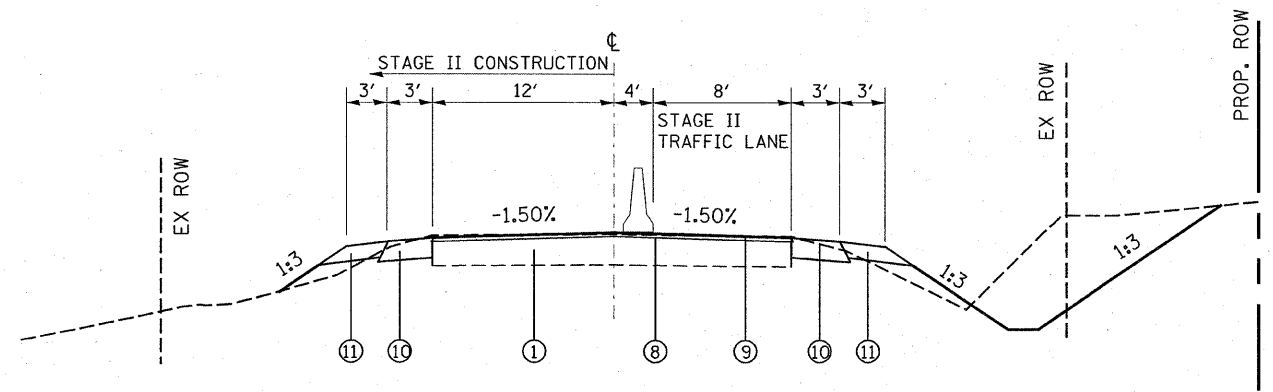


IMPACT ATTENUATORS, TEMPORARY (NON-REDIRECTIVE), TEST LEVEL 3 - 1 EACH

LEGEND:

	STRUCTURE REMOVAL
	PAVEMENT REMOVAL
	TEMPORARY CONCRETE BARRIER
	IMPACT ATTENUATOR
	INDUCTION LOOP DETECTOR
	DRUM WITH STEADY BURNING LIGHT
	SIGNALIZED TWO-WAY TRAFFIC LANE
	TEMPORARY BRIDGE TRAFFIC SIGNAL
	TYPE III BARRICADE

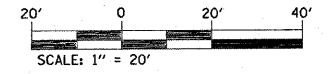
- LEGEND**
- ① EXISTING PAVEMENT
 - ⑤ PROPOSED HOT-MIX ASPHALT BASE COURSE WIDENING 9"
 - ⑧ PROPOSED HOT-MIX ASPHALT BINDER COURSE (VARIES 0.75" TO 1.5")
 - ⑨ PROPOSED HOT-MIX ASPHALT SURFACE COURSE 1 1/2 "
 - ⑩ PROPOSED HOT-MIX ASPHALT SHOULDERS, 8"
 - ⑪ PROPOSED AGGREGATE SHOULDER 6"



STAGE II TYPICAL SECTION
STA. 1513+50.0 TO STA. 1514+25.0
(NTS)

REVISIONS	
NAME	DATE

ILLINOIS DEPARTMENT OF TRANSPORTATION
SUGGESTED STAGE II CONSTRUCTION
FAS ROUTE 1832
SECTION 5BR-2
WASHINGTON COUNTY
SCALE: VERT. _____
HORIZ. _____
DATE _____ DRAWN BY _____
CHECKED BY _____



PLOT DATE = 12/7/2007
 PLOT SCALE = 20.0000 / IN.
 USER NAME = gclink

SN 095-0078