

F.A.S. RTE.	SECTION	COUNTY	TOTAL SHEETS	SHEET NO.
1780	27-1BR-1	CLINTON	69	1

STATE OF ILLINOIS
DEPARTMENT OF TRANSPORTATION
DIVISION OF HIGHWAYS

**PROPOSED
HIGHWAY PLANS**

FAS ROUTE 1780 (OLD US ROUTE 50)

SECTION 27-1BR-1

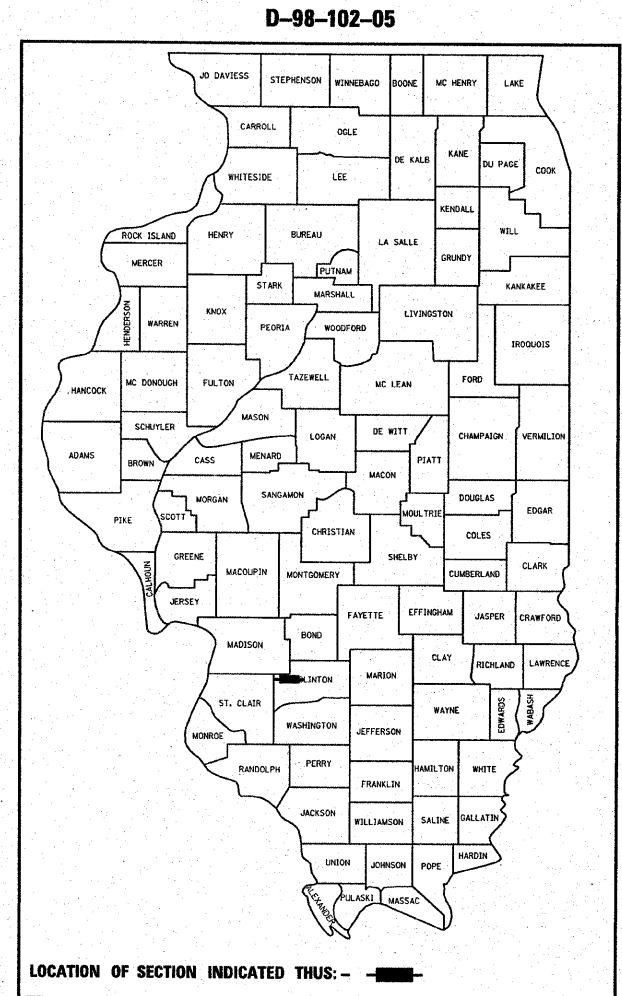
PROJECT : *BRS-1780(121)*

STRUCTURE REPLACEMENT

CLINTON COUNTY

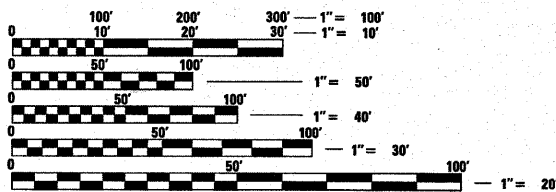
C-98-129-05

FOR INDEX OF SHEETS, SEE SHEET NO. 2



PROJECT ENGINEER: **PATY LeBEAU** (618) 346-3179
SQUAD CONTACT: **ARTHUR MUEHLFELD** (618) 346-3209

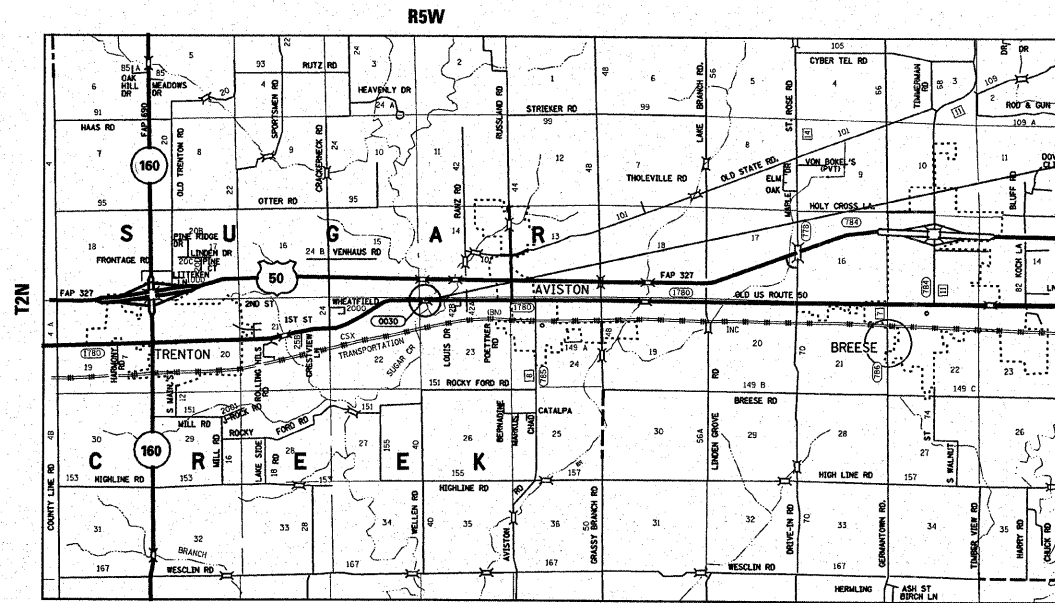
MICROFILMED _____
REEL NUMBER _____
AWARDED _____
RESIDENT ENGINEER _____
AS BUILT CHANGES WERE MADE
ON THE FOLLOWING SHEETS



FULL SIZE PLANS HAVE BEEN PREPARED USING STANDARD ENGINEERING SCALES. REDUCED SIZED PLANS WILL NOT CONFORM TO STANDARD SCALES. IN MAKING MEASUREMENTS ON REDUCED PLANS, THE ABOVE SCALES MAY BE USED.

J.U.L.I.E.
JOINT UTILITY LOCATION INFORMATION FOR EXCAVATION
1-800-892-0123 OR 811

CONTRACT NO. 76961

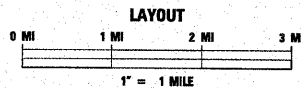


THREE SPAN PPC DECK BEAM
STRUCTURE TO BE REPLACED
WITH A FIVE SPAN I-BEAM
STRUCTURE OVER SUGAR CREEK.
SN 014-0030 (E)
SN 014-0077 (P)
STA 385+85.5 = 9+14.50
372'-0" BK TO BK ABUTMENTS

RESURFACING:
BEGIN STA 390+00 = 5+00
END STA 381+50 = 13+50

ADT = 2650 (2003)
ADT = 3000 (2028)
SU = 6.3%
MU = 1.8%

DESIGN DESIGNATION
N/A



LATITUDE = 38.61193
LONGITUDE = 89.63001

GROSS LENGTH = 0.070 MI
NET LENGTH = 0.070 MI

STATE OF ILLINOIS
DEPARTMENT OF TRANSPORTATION
DIVISION OF HIGHWAYS

SUBMITTED 12-12-07 20
Mary C Lemis
DEPUTY DIRECTOR OF HIGHWAYS
REGION FIVE ENGINEER

February 1, 2008
Eric E. Horn
ENGINEER OF DESIGN AND ENVIRONMENT

February 1, 2008
Christine M. Reed
DIRECTOR, DIVISION OF HIGHWAYS

**PRINTED BY THE AUTHORITY
OF THE STATE OF ILLINOIS**