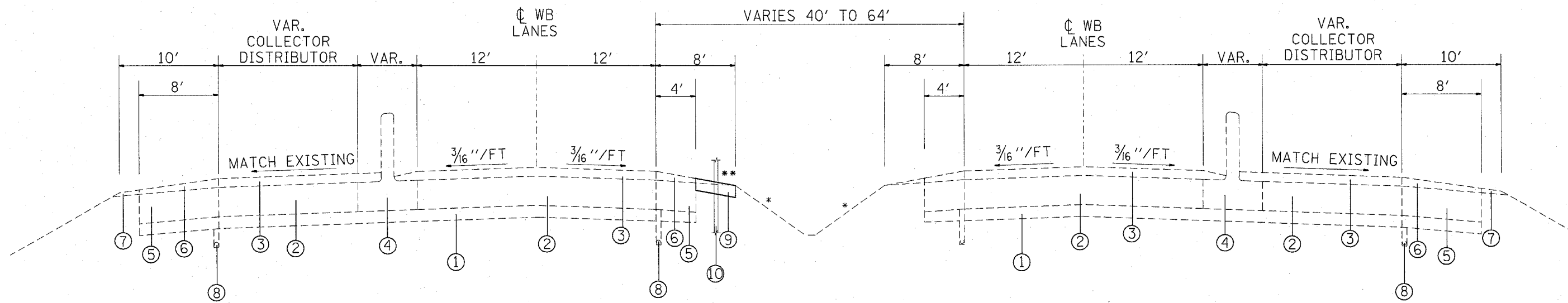
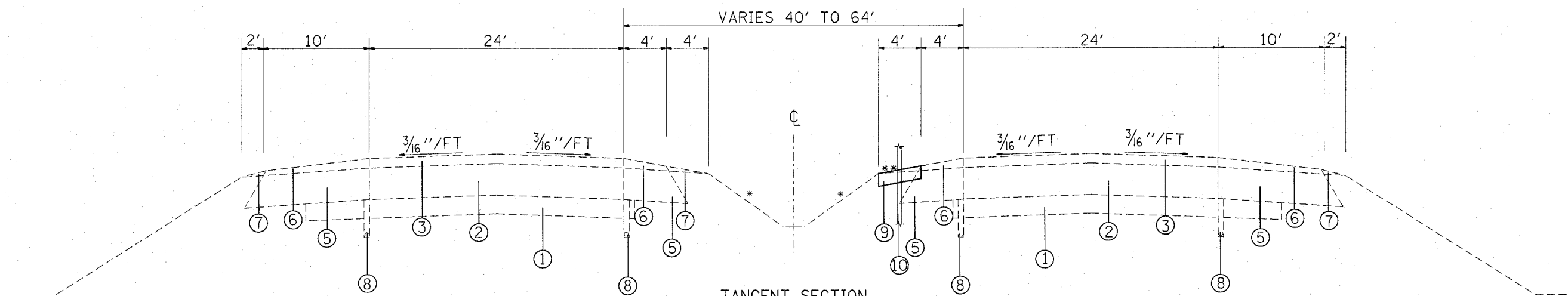


F.A.I. RTE.	SECTION	COUNTY	TOTAL SHEETS	SHEET NO.
270	60-(1,2,3,4,5)I	MADISON	46	7
STA. _____ TO STA. _____		FED. ROAD DIST. NO. ILLINOIS FED. AID PROJECT		

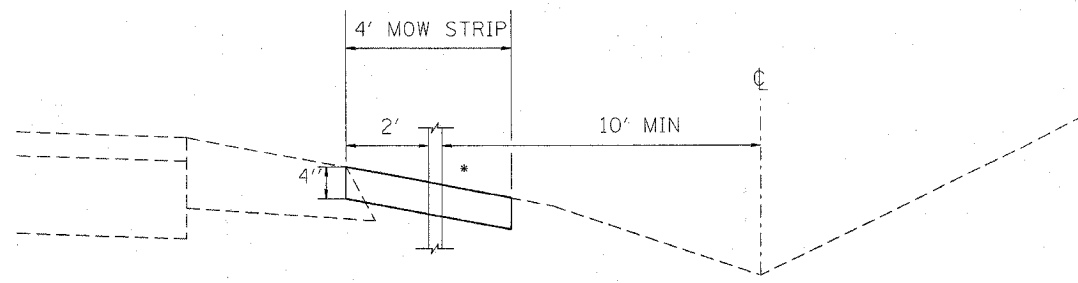


TANGENT SECTION  
STA. 337+71.14 TO STA. 347+94.90



TANGENT SECTION  
STA. 347+94.90 TO STA. 391+50

- LEGEND**
- ① EXISTING 6" SUB-BASE GRANULAR MATERIAL
  - ② EXISTING PCC PAVEMENT, 10"
  - ③ EXISTING HOT-MIX ASPHALT OVERLAY
  - ④ EXISTING CONCRETE MEDIAN
  - ⑤ EXISTING HOT-MIX ASPHALT SHOULDER
  - ⑥ EXISTING HOT-MIX ASPHALT SHOULDER OVERLAY
  - ⑦ EXISTING AGG. SHOULDER WEDGE
  - ⑧ EXISTING UNDERDRAINS
  - ⑨ PROPOSED HOT-MIX ASPHALT SHOULDER, 4" (MOW STRIP)
  - ⑩ PROPOSED HIGH TENSION CABLE MEDIAN BARRIER



\* MATCH EXISTING SLOPE;  
MUST BE 4:1 OR FLATTER.

\* MEDIAN SLOPES VARY 4:1 AND FLATTER

\*\* LOCATION OF HTC AND MOW STRIP VARIES BETWEEN  
EB AND WB LANES. SEE PLAN SHEETS FOR LOCATIONS.

REVISIONS	
NAME	DATE

ILLINOIS DEPARTMENT OF TRANSPORTATION  
**TYPICAL SECTIONS**  
**AREA #2**  
FAI RTE 270  
SECTION 60-(1,2,3,4,5)I  
MADISON COUNTY

SCALE: VERT. \_\_\_\_\_  
HORIZ. \_\_\_\_\_  
DATE \_\_\_\_\_ DRAWN BY \_\_\_\_\_  
CHECKED BY \_\_\_\_\_

PLOT DATE = 12/12/2007  
 PLOT SCALE = 5/8" = 1'-0"  
 PLOT REFERENCE = \*REF\*